The following site is being submitted for inclusion into the GIS registry:

This is a:	New Submittal
BRRTS ID (no dashes):	**0320001466**
Comm # (no dashes):	54974014701
County:	Fond du Lac
Region:	Commerce
Site name:	Laconia High School
Street Address:	301 W Division St
City:	Rosendale
Closure Date	2001-06-29
Closure Conditions:	met
Offsite contamination?	No
Right-of-way contamination?	No
Contaminated media:	Groundwater
GPS Coordinates (meters in the **WTM91** projection)	
Easting (X):	626055.99
Northing (Y):	371125.08
Submitted by:	Cheryl Nelson

Checklist

- ☒ Final Closure Letter
- ☒ Copy of recorded deed Instrument for any property with GW >NR140 ES
- ☒ General Location Map
- ☒ Detailed Location Map showing property boundaries, buildings, etc for properties with GW >NR140 ES
- ☒ Latest Map(s) showing extent or outline of current GW plume
- ☒ GW flow direction
- ☒ MW(s) and/or potable wells
- ☒ Latest Table of GW results

ENVIRONMENTAL & REGULATORY SERVICES
2129 Jackson St
Oshkosh, Wisconsin 54901
(920) 424-0046
TDD #: (608) 264-8777
www.commerce.state.wi.us
Scott McCallum, Governor
Brenda J. Blanchard, Secretary

Wisconsin
Department of Commerce

June 29, 2001

Mr. Ronald Milton
Rosendale-Brandon School District
PO Box 1000
Rosendale, WI 54974-1000

RE: CASE CLOSURE APPROVED
Laconia High School, 301 West Division Street, Rosendale
Commerce #54974-0147-01
BRRTS #03-20-001466

Dear Mr. Milton:

The Wisconsin Department of Commerce (Department) Bureau of PECFA is in receipt of documentation that the conditions necessary for site closure detailed in the *CASE CLOSURE* ***CONDITIONAL UPON RECEIPT OF DOCUMENTATION*** letter dated January 18, 2001 have been met. The Department considers no further action is necessary and has updated our database to reflect this closure.

Thank you for your efforts in restoring Wisconsin's environment. If you have questions, please contact me at 920-424-0046.

Sincerely,

Robert H. Klauk, P.G.
Hydrogeologist
Site Review Section
Bureau of PECFA

cc: Thomas J. Mueller, Jr. – TEMCO

File – pf\pecfa\549\54917\014701\Close-Final.doc

RECEIVED

MAR 0 2 2001

0707814

RECORDING FEE 12-
NO. OF PAGES 2
RECORDED ON:

2001 FEB 19 AM 8 26

SALLY BARBEAU
REGISTER OF DEEDS
FOND DU LAC COUNTY, WI

Document Number

NOTICE OF CONTAMINATION TO PROPERTY

Recording Area

Name and Return Address
Rosendale-Brandon Schools
P.O. Box 1000
Rosendale, WI 54974

Legal Description of the Property: In re:

(as it appears on the most recent deed) A parcel of land located in the Northwest¼-Northwest¼ (NW¼_NW¼) of Section 2, Township 15 North, Range 15 East, (Town of Springvale), Fond du Lac County, Wisconsin, more particularly described as follows: Commencing at the Northwest corner of said Section 2 and thence running East, 445.90 feet along the North line of the Northwest ¼ of said Section 2; thence South 90-10' West, 70.91 feet to the PLACE OF BEGINNING for the description of this parcel; thence East, 903.55 feet parallel with and 70 feet Southerly of said North line; thence South 00-11' East, 1,398.27 feet along the East line of West ½ of said NW¼; thence North 890-44' West, 1,341.61 feet along the South line of the NW¼_NW¼ of said Section 2 to the West (1/16) post of said NW¼; thence North 90-10' East, 1,133.42 feet along the center line of Center Road; thence East, 208.90 feet parallel with said North line of s NW¼; thence North 90-10' East, 276.17 feet, parallel with said center line, to the place of beginning and containing 38.00 acres of land more or less with the Western most 33 feet subject to the rights of the public for highway purposes.

V07-15-15-02-06-003-00
Parcel Identification Number (PIN)

STATE OF WISCONSIN)
) ss
COUNTY OF FOND DU LAC)

Section 1. Rosendale-Brandon Schools is the owner of the above-described property.

Section 2. One or more petroleum discharges have occurred at this property. Petroleum volatile organic compounds and gasoline range organic soil contamination above Wisconsin Administrative Code Chapter NR 720 residual contaminant levels exist on this property. Furthermore, benzene-contaminated groundwater exceeding Wisconsin Administrative Code Chapter NR 140 enforcement standards is present on the property.

Section 3. The owner hereby declares that all of the property described above is held and shall be held, conveyed or encumbered, leased, rented, used, occupied and improved subject to the following limitations and/or restrictions:

Anyone who proposes to construct or reconstruct a well on this property is required to contact the Department of Natural Resources' Bureau of Drinking Water and Groundwater, or its successor agency, to determine what specific prohibitions or requirements are applicable, prior to constructing or reconstructing a well on this property. No well may be constructed or reconstructed on this property unless applicable requirements are met.

Residual petroleum contaminated soil remains on this site. It has been shown that these levels are protective of health and the environment. If this contaminated soil is excavated in the future, it may be considered a solid waste and will need to be disposed in accordance with all applicable laws.

Any person who is or becomes owner of the property described above may request that the Wisconsin Department of Commerce, or its successor, issue a determination that the restrictions set forth in this covenant are no longer required.

That property owner shall provide any and all necessary information to the Department in order for the Department to be able to make a determination. Upon receipt of such a request, the Department shall determine whether or not the restrictions contained herein can be extinguished. Conditions under which a restriction may be extinguished will be determined in accordance with the site specific standards, rules and laws for this property. If the Department determines that the restrictions can be extinguished, an affidavit, with a copy of the Department's written determination, may be recorded to give notice that this restriction, or portions of this restriction are no longer binding. Any restriction placed upon this property shall not be extinguished without the Department's written determination.

IN WITNESS WHEREOF, the owner of the property has executed this document, this 13TH day of February, 2001.

[When appropriate use the following clause]:

By signing this document, [he/she] acknowledges that [he/she] is duly authorized to sign this document on behalf of the Rosendale-Brandon School District

Signature: Ronald D. Milton

Printed Name: Ronald D. Milton

Title: District Administrator

Subscribed and sworn to before me
this 13th day of Feb., 2001

Diane J. Kimble
Notary Public, State of Wisconsin
My commission 10/13/2002

This document was drafted by the Wisconsin Department of Commerce.

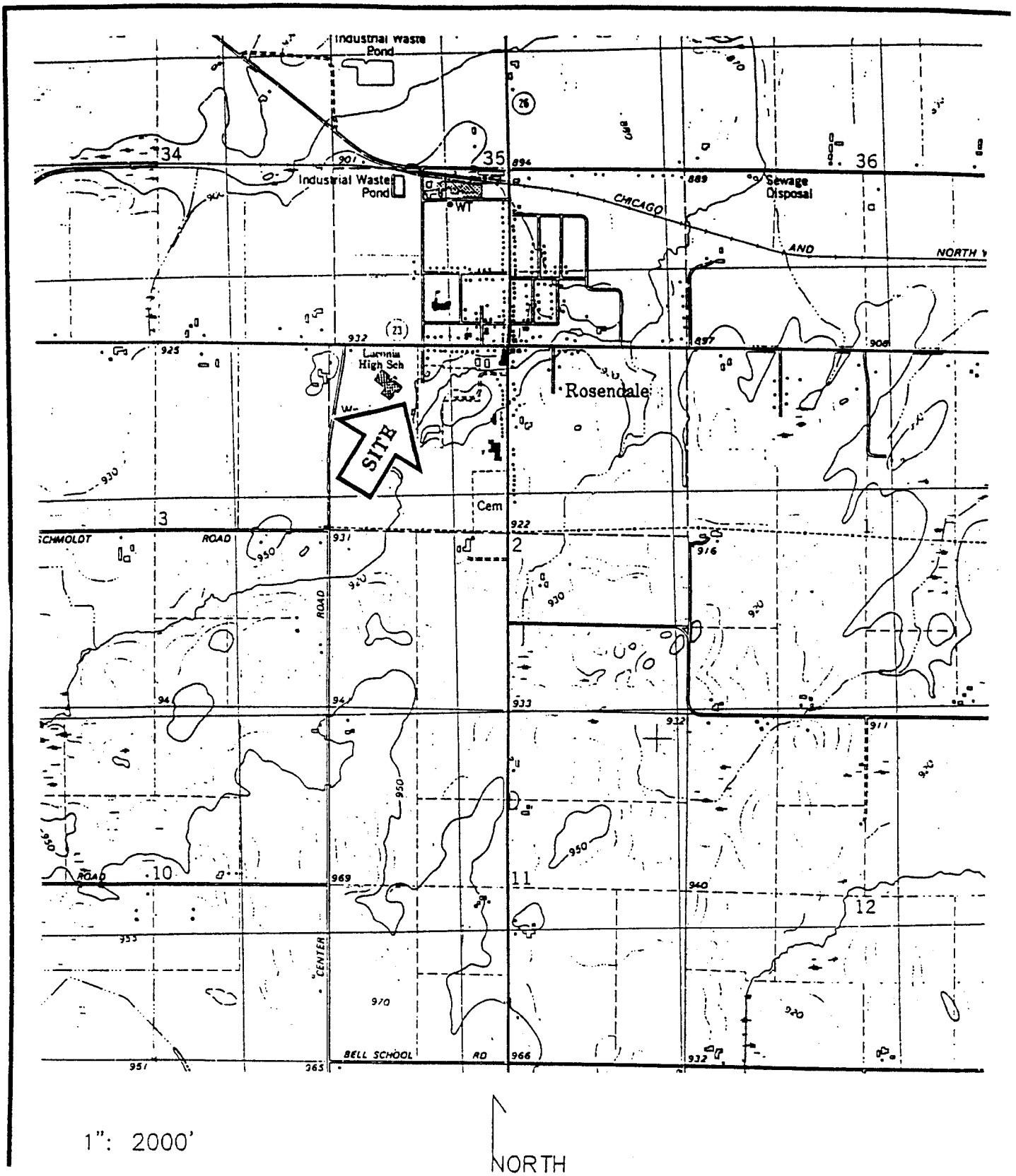

Laconia High School
Rosendale, Wisconsin

Figure 1

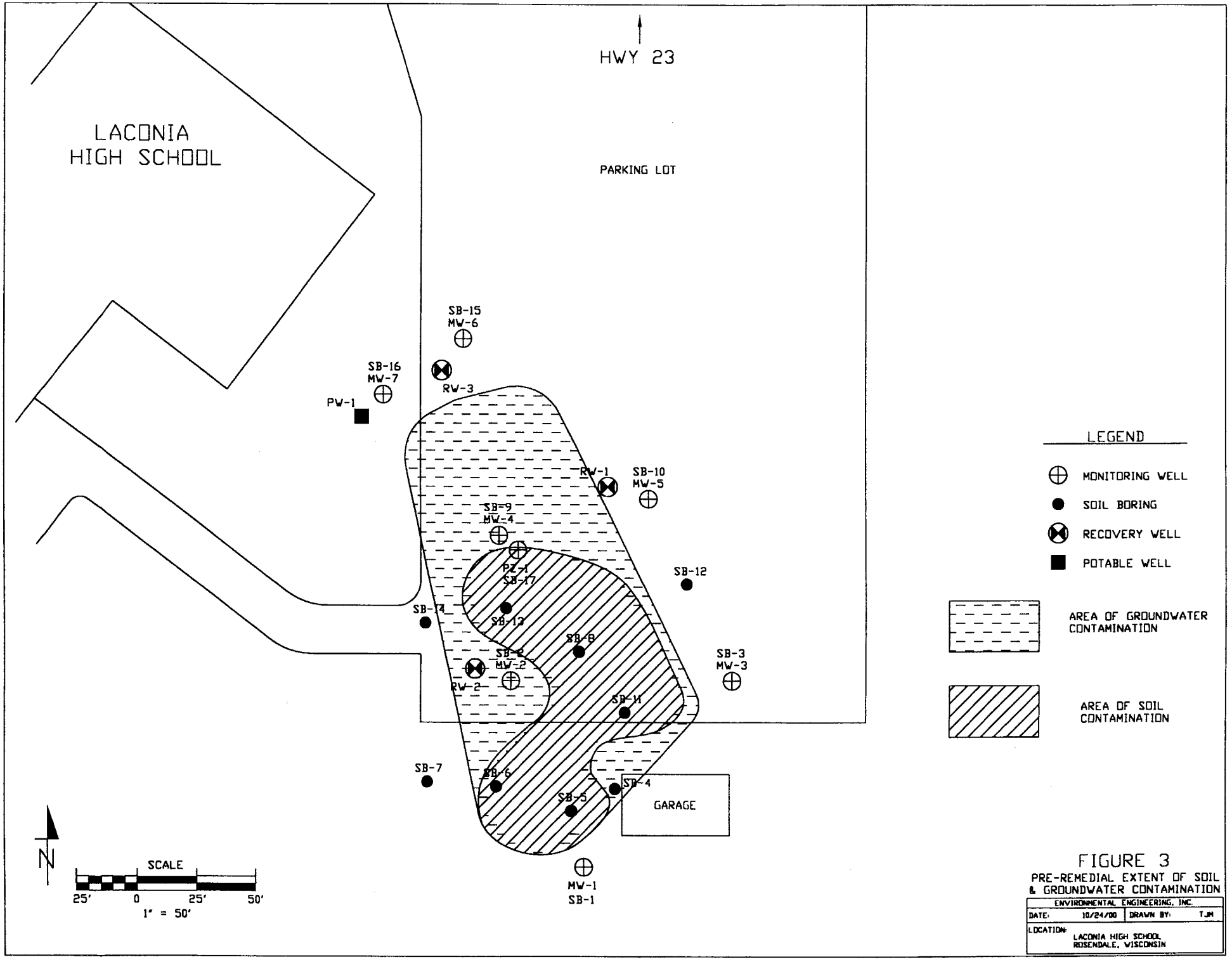

FIGURE 3
PRE-REMEDIAL EXTENT OF SOIL & GROUNDWATER CONTAMINATION

ENVIRONMENTAL ENGINEERING, INC.	
DATE: 10/24/00	DRAWN BY: TJM
LOCATION: LACONIA HIGH SCHOOL ROSENDALE, WISCONSIN	

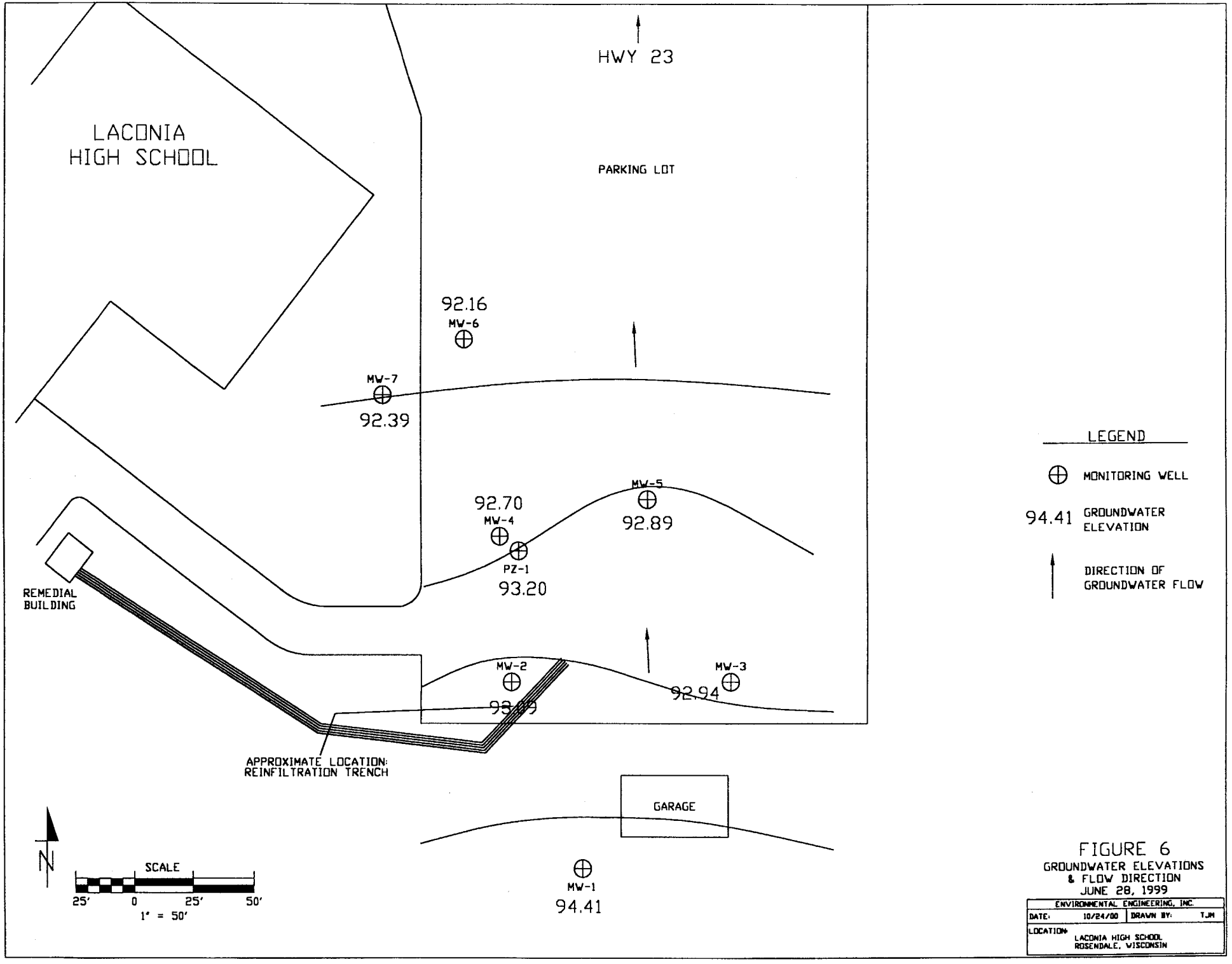
HWY 23
LACONIA
HIGH SCHOOL
PARKING LOT
92.16
MW-6
MW-7
92.39
92.70
MW-4
MW-5
92.89
PZ-1
93.20
REMEDIAL
BUILDING
MW-2
MW-3
92.94
APPROXIMATE LOCATION:
REINFILTRATION TRENCH
GARAGE
MW-1
94.41
N
SCALE
25'
0
25'
50'
1" = 50'
LEGEND
MONITORING WELL
94.41 GROUNDWATER ELEVATION
DIRECTION OF GROUNDWATER FLOW
FIGURE 6
GROUNDWATER ELEVATIONS
& FLOW DIRECTION
JUNE 28, 1999
ENVIRONMENTAL ENGINEERING, INC.
DATE: 10/24/00
DRAWN BY: TJM
LOCATION: LACONIA HIGH SCHOOL
ROSENDALE, WISCONSIN

GROUNDWATER SAMPLE ANALYTICAL RESULTS - PETROLEUM VOLATILE ORGANIC COMPOUNDS (PVOC)

Laconia High School, Hwy 23, Rosendale, Wisconsin

Sample ID	Sample Date	Benzene (µg/l)	Ethylbenzene (µg/l)	Toluene (µg/l)	Xylenes (µg/l)	MTBE (µg/l)	Trimethylbenzenes (µg/l)	Naphthalene (µg/l)	Lead (µg/l)	n-Butylbenzene (µg/l)	sec-Butylbenzene (µg/l)	1,2-DCA (µg/l)
MW1	02/01/93	ND	0.6	1.1	ND	ND	ND	ND	NA	ND	ND	ND
	03/04/93	ND	ND	ND	ND	ND	ND	ND	NA	ND	ND	ND
	05/11/95	ND	ND	ND	ND	ND	ND	NA	NA	NA	NA	NA
	08/01/95	0.2	ND	ND	ND	ND	0.4	NA	NA	NA	NA	NA
	11/04/95	ND	ND	ND	ND	ND	ND	NA	NA	NA	NA	NA
	02/12/96	ND	ND	ND	ND	ND	ND	NA	NA	NA	NA	NA
	05/19/96	ND	ND	ND	ND	ND	ND	NA	NA	NA	NA	NA
	08/27/96	ND	ND	ND	ND	ND	ND	NA	NA	NA	NA	NA
	03/11/97	ND	ND	ND	ND	ND	ND	NA	NA	NA	NA	NA
	05/04/97	0.2	0.2	0.5	0.8	ND	0.4	NA	NA	NA	NA	NA
	05/08/99	ND	ND	ND	0.7	ND	ND	ND	NA	NA	NA	ND
MW2	02/01/93	1,200	13.6	6.2	12.8	111	ND	14.4	20.3	1	ND	17.6
	03/04/93	1,550	23.5	8.1	21.3	64.6	ND	5.5	42.6	ND	ND	6.4
	05/11/95	1,400	7.6	ND	ND	160	ND	NA	NA	NA	NA	NA
	08/01/95	3,900	100	46	ND	170	7.9	NA	NA	NA	NA	NA
	11/04/95	3,300	47	ND	ND	81	ND	NA	NA	NA	NA	NA
	02/12/96	1,740	ND	ND	ND	ND	ND	NA	NA	NA	NA	NA
	05/19/96	1,350	44	6.8	26	21	ND	NA	NA	NA	NA	NA
	08/27/96	1,930	58	5.8	36.8	54	1.3	NA	NA	NA	NA	NA
	03/12/97	950	ND	ND	ND	85	ND	NA	NA	NA	NA	NA
	05/04/97	500	5.7	ND	1.5	29	ND	NA	NA	NA	NA	NA
	08/14/98	1.4	1.1	1.3	1.7	8	0.9	NA	NA	NA	NA	NA
	05/08/99	5.0	ND	ND	0.69	7.7	ND	ND	NA	NA	NA	1.2
	06/28/99	10	ND	ND	0.51	11	ND	ND	NA	NA	NA	1.9
	02/22/00	52.6	ND	0.628	ND	25.5	ND	NA	4.59	NA	NA	2.31
PAL		0.50	140	68.60	124	12	96	8	1.50			0.50
ES		5	700	343	620	60	480	40	15	---	---	5

KEY: J = Analyte detected between LOD and LOQ; PAL = Preventive Action Limit; Shaded = Concentration above ES; NA = Not Analyzed; µg/l = Micrograms per liter (parts per billion); DCA = Dichloroethane
MTBE = Methyl Tert-Butyl Ether; ES = Enforcement Standard; --- = Not Established; ND = Not Detected; Bold & Outlined = Concentration above PAL only
* = 1,2,4-Trimethylbenze only

TABLE IV (Page 2 of 6)

GROUNDWATER SAMPLE ANALYTICAL RESULTS - PETROLEUM VOLATILE ORGANIC COMPOUNDS (PVOC)

Laconia High School, Hwy 23, Rosendale, Wisconsin

Sample ID	Sample Date	Benzene (µg/l)	Ethylbenzene (µg/l)	Toluene (µg/l)	Xylenes (µg/l)	MTBE (µg/l)	Trimethylbenzenes (µg/l)	Naphthalene (µg/l)	Lead (µg/l)	n-Butylbenzene (µg/l)	sec-Butylbenzene (µg/l)	1,2-DCA (µg/l)
MW3	02/01/93	ND	ND	ND	ND	ND	ND	ND	NA	ND	ND	ND
	03/04/93	ND	ND	ND	ND	ND	ND	ND	NA	ND	ND	ND
	05/11/95	**3.9**	ND	ND	ND	ND	ND	NA	NA	NA	NA	NA
	08/01/95	0.2	0.4	ND	ND	ND	0.4	NA	NA	NA	NA	NA
	11/04/95	ND	ND	ND	ND	ND	ND	NA	NA	NA	NA	NA
	02/12/96	ND	ND	ND	ND	ND	ND	NA	NA	NA	NA	NA
	05/19/96	ND	0.2	1.5	2.7	ND	0.7	NA	NA	NA	NA	NA
	08/27/96	**2.4**	ND	ND	ND	ND	ND	NA	NA	NA	NA	NA
	05/04/97	0.3	ND	0.3	0.8	ND	0.5	NA	NA	NA	NA	NA
	08/14/98	**1.5**	4.8	13	23.8	ND	7.7	NA	NA	NA	NA	NA
	05/08/99	ND	ND	ND	ND	ND	ND	ND	NA	NA	NA	ND
MW4	02/01/93	**367**	2.2	14.8	3.5	**25**	ND	ND	**11.5**	ND	0.7	ND
	03/04/93	**229**	3.8	12.8	13.6	9.5	5.9	1.1	**58.2**	1	ND	**1.7**
	05/11/95	**260**	46	**88**	ND	ND	23	NA	NA	NA	NA	NA
	08/01/95	**310**	18	13	ND	ND	7.8	NA	NA	NA	NA	NA
	11/04/95	**4.9**	0.6	1.2	ND	1.4	ND	NA	NA	NA	NA	NA
	02/12/96	ND	ND	ND	ND	ND	ND	NA	NA	NA	NA	NA
	05/19/96	**22**	47	**81**	**144**	ND	34.9	NA	NA	NA	NA	NA
	08/27/96	**17**	2.2	0.7	1.7	ND	0.6	NA	NA	NA	NA	NA
	03/12/97	**10**	1.1	1.3	2.9	4.7	1.2	NA	NA	NA	NA	NA
	05/04/97	**19**	5.9	1.2	8.8	7	3	NA	NA	NA	NA	NA
	08/14/98	**4.9**	3.1	6.1	13.2	4.2	2.9	NA	NA	NA	NA	NA
	05/08/99	**13**	5.6	4.2	8.1	**23**	2.5	ND	NA	NA	NA	**1.6**
	06/28/99	**39**	3.3	3.6	3.6	**25**	ND	ND	NA	NA	NA	ND
	02/22/00	**0.668**	ND	ND	ND	**26.1**	ND	NA	**2.13**	NA	NA	**2.97**
PAL		0.50	140	68.60	124	12	96	8	1.50			0.50
ES		5	700	343	620	60	480	40	15	- - -	- - -	5

KEY:
J = Analyte detected between LOD and LOQ
MTBE = Methyl Tert-Butyl Ether
* = 1,2,4-Trimethylbenze only
PAL = Preventive Action Limit
ES = Enforcement Standard
Shaded = Concentration above ES
- - - = Not Established
NA = Not Analyzed
ND = Not Detected
µg/l = Micrograms per liter (parts per billion)
Bold & Outlined = Concentration above PAL only
DCA = Dichloroethane

TABLE IV (Page 3 of 6)

GROUNDWATER SAMPLE ANALYTICAL RESULTS - PETROLEUM VOLATILE ORGANIC COMPOUNDS (PVOC)

Laconia High School
Hwy 23
Rosendale, WI

Sample ID	Sample Date	Benzene (µg/l)	Ethylbenzene (µg/l)	Toluene (µg/l)	Xylenes (µg/l)	MTBE (µg/l)	Trimethylbenzenes (µg/l)	Naphthalene (µg/l)	Lead (µg/l)	n-Butylbenzene (µg/l)	sec-Butylbenzene (µg/l)	1,2-DCA (µg/l)
MW5	02/01/93	ND	0.6	6.7	ND	6.40	ND	ND	NA	0.8	ND	ND
	03/04/93	ND	ND	ND	ND	ND	ND	ND	NA	ND	ND	ND
	05/11/95	ND	ND	ND	ND	0.9	ND	NA	NA	NA	NA	NA
	08/01/95	0.4	0.4	0.2	ND	1.2	0.4	NA	NA	NA	NA	NA
	11/04/95	ND	ND	ND	ND	0.3	ND	NA	NA	NA	NA	NA
	02/12/96	ND	ND	ND	ND	ND	ND	NA	NA	NA	NA	NA
	05/19/96	ND	ND	ND	ND	ND	ND	NA	NA	NA	NA	NA
	08/27/96	ND	ND	ND	ND	ND	ND	NA	NA	NA	NA	NA
	05/04/97	0.2	ND	0.3	ND	ND	ND	NA	NA	NA	NA	NA
	08/14/98	1.1	2.3	3.50	9.2	ND	4.9	NA	NA	NA	NA	NA
	05/08/99	ND	ND	ND	1.9	ND	ND	ND	NA	NA	NA	ND
MW6	03/04/93	ND	ND	ND	ND	ND	ND	ND	NA	ND	ND	ND
	05/11/95	ND	ND	ND	ND	ND	ND	NA	NA	NA	NA	NA
	08/01/95	0.2	ND	ND	ND	ND	ND	NA	NA	NA	NA	NA
	11/04/95	ND	ND	ND	ND	ND	ND	NA	NA	NA	NA	NA
	02/12/96	ND	ND	ND	ND	ND	ND	NA	NA	NA	NA	NA
	05/19/96	ND	ND	ND	ND	ND	ND	NA	NA	NA	NA	NA
	08/27/96	ND	ND	ND	ND	ND	ND	NA	NA	NA	NA	NA
	03/12/97	ND	ND	ND	ND	ND	ND	NA	NA	NA	NA	NA
	05/04/97	0.2	ND	0.2	ND	ND	0.2	NA	NA	NA	NA	NA
	08/14/98	ND	ND	ND	ND	ND	ND	NA	NA	NA	NA	NA
	05/08/99	ND	0.90	1.3	6.5	ND	2.8	ND	NA	NA	NA	ND
PAL		0.50	140	68.60	124	12	96	8	1.50			0.50
ES		5	700	343	620	60	480	40	15	---	---	5

KEY: J = Analyte detected between LOD and LOQ; MTBE = Methyl Tert-Butyl Ether; * = 1,2,4-Trimethylbenze only; PAL = Preventive Action Limit; ES = Enforcement Standard; Shaded = Concentration above ES; --- = Not Established; NA = Not Analyzed; ND = Not Detected; µg/l = Micrograms per liter (parts per billion); Bold & Outlined = Concentration above PAL only; DCA = Dichloroethane

TABLE IV (Page 4 of 6)

GROUNDWATER SAMPLE ANALYTICAL RESULTS - PETROLEUM VOLATILE ORGANIC COMPOUNDS (PVOC)

Laconia High School
Hwy 23
Rosendale, WI

Sample ID	Sample Date	Benzene (µg/l)	Ethylbenzene (µg/l)	Toluene (µg/l)	Xylenes (µg/l)	MTBE (µg/l)	Trimethylbenzenes (µg/l)	Naphthalene (µg/l)	Lead (µg/l)	n-Butylbenzene (µg/l)	sec-Butylbenzene (µg/l)	1,2-DCA (µg/l)
MW7	03/04/93	ND	ND	ND	ND	ND	ND	ND	NA	ND	ND	ND
	05/11/95	ND	ND	ND	ND	ND	ND	NA	NA	NA	NA	NA
	08/01/95	0.3	ND	ND	ND	ND	0.3	NA	NA	NA	NA	NA
	11/04/95	ND	ND	ND	ND	ND	ND	NA	NA	NA	NA	NA
	02/12/96	ND	ND	ND	ND	ND	ND	NA	NA	NA	NA	NA
	05/19/96	ND	ND	ND	ND	ND	ND	NA	NA	NA	NA	NA
	08/27/96	ND	ND	ND	ND	ND	ND	NA	NA	NA	NA	NA
	05/04/97	0.1	ND	0.2	ND	ND	ND	NA	NA	NA	NA	NA
	05/08/99	ND	ND	ND	2.4	ND	1.0	ND	NA	NA	NA	ND
	06/28/99	ND	ND	ND	ND	ND	ND	ND	NA	NA	NA	ND
PZ1	03/04/93	ND	ND	ND	ND	ND	ND	ND	NA	ND	ND	ND
	05/11/95	ND	ND	ND	ND	ND	ND	NA	NA	NA	NA	NA
	08/01/95	**1.3**	0.4	ND	ND	ND	0.7	NA	NA	NA	NA	NA
	11/04/95	ND	ND	ND	ND	ND	ND	NA	NA	NA	NA	NA
	02/12/96	ND	ND	ND	ND	ND	ND	NA	NA	NA	NA	NA
	05/19/96	ND	ND	ND	ND	ND	ND	NA	NA	NA	NA	NA
	03/12/97	ND	ND	ND	ND	ND	ND	NA	NA	NA	NA	NA
	05/04/97	ND	ND	0.2	ND	ND	ND	NA	NA	NA	NA	NA
	08/14/98	**1**	1.8	2.6	6.3	ND	3.2	NA	NA	NA	NA	NA
	05/08/99	ND	ND	0.74	2.6	ND	ND	ND	NA	NA	NA	ND
PW1	05/08/99	ND	ND	ND	ND	ND	ND	ND	NA	NA	NA	ND
PAL		0.50	140	68.60	124	12	96	8	1.50			0.50
ES		5	700	343	620	60	480	40	15	---	---	5

KEY: J = Analyte detected between LOD and LOQ; MTBE = Methyl Tert-Butyl Ether; * = 1,2,4-Trimethylbenze only; PAL = Preventive Action Limit; ES = Enforcement Standard; Shaded = Concentration above ES; --- = Not Established; NA = Not Analyzed; ND = Not Detected; µg/l = Micrograms per liter (parts per billion); Bold & Outlined = Concentration above PAL only; DCA = Dichloroethane

TABLE IV (Page 5 of 6)
GROUNDWATER SAMPLE ANALYTICAL RESULTS - PETROLEUM VOLATILE ORGANIC COMPOUNDS (PVOC)
Laconia High School
Rosendale, WI

Sample ID	Sample Date	Benzene (µg/l)	Ethylbenzene (µg/l)	Toluene (µg/l)	Xylenes (µg/l)	MTBE (µg/l)	Trimethylbenzenes (µg/l)	Naphthalene (µg/l)	Lead (µg/l)	n-Butylbenzene (µg/l)	sec-Butylbenzene (µg/l)	1,2-DCA (µg/l)
RW1	02/29/96	ND	ND	ND	ND	ND	ND	NA	NA	NA	NA	NA
	03/16/96	ND	ND	ND	ND	ND	ND	NA	NA	NA	NA	NA
	04/20/96	ND	ND	ND	ND	ND	ND	NA	NA	NA	NA	NA
	05/25/96	**0.6**	ND	ND	ND	1.2	ND	NA	NA	NA	NA	NA
	06/27/96	ND	ND	ND	ND	ND	ND	NA	NA	NA	NA	NA
	09/16/96	**1.1**	ND	ND	ND	2.3	ND	NA	NA	NA	NA	NA
	10/24/96	**1.4**	ND	ND	ND	ND	ND	NA	NA	NA	NA	NA
	11/24/96	ND	ND	ND	ND	1.1	0.7	NA	NA	NA	NA	NA
	12/18/96	ND	ND	ND	ND	0.6	0.7	NA	NA	NA	NA	NA
	02/03/97	ND	ND	ND	ND	ND	ND	NA	NA	NA	NA	NA
	05/04/97	0.1	ND	ND	ND	1.3	ND	NA	NA	NA	NA	NA
	08/14/98	**1**	1.5	2	3.1	ND	ND	NA	NA	NA	NA	NA
	05/08/99	ND	ND	ND	ND	ND	ND	ND	NA	NA	NA	ND
PAL		0.50	140	68.60	124	12	96	8	1.50			0.50
ES		5	700	343	620	60	480	40	15	---	---	5

KEY: J = Analyte detected between LOD and LOQ; PAL = Preventive Action Limit; Shaded = Concentration above ES; NA = Not Analyzed; µg/l = Micrograms per liter (parts per billion); DCA = Dichloroethane
MTBE = Methyl Tert-Butyl Ether; ES = Enforcement Standard; --- = Not Established; ND = Not Detected; Bold & Outlined = Concentration above PAL only

TABLE IV (Page 6 of 6)
GROUNDWATER SAMPLE ANALYTICAL RESULTS - PETROLEUM VOLATILE ORGANIC COMPOUNDS (PVOC)
Laconia High School
Rosendale, WI

Sample ID	Sample Date	Benzene (µg/l)	Ethylbenzene (µg/l)	Toluene (µg/l)	Xylenes (µg/l)	MTBE (µg/l)	Trimethylbenzenes (µg/l)	Naphthalene (µg/l)	Lead (µg/l)	n-Butylbenzene (µg/l)	sec-Butylbenzene (µg/l)	1,2-DCA (µg/l)
RW2	02/29/96	0.3	ND	0.3	ND	ND	ND	NA	NA	NA	NA	NA
	03/16/96	ND	ND	ND	ND	ND	ND	NA	NA	NA	NA	NA
	04/20/96	**2.1**	ND	ND	ND	1.7	ND	NA	NA	NA	NA	NA
	05/25/96	ND	ND	ND	ND	1.6	ND	NA	NA	NA	NA	NA
	06/27/96	ND	ND	ND	ND	ND	ND	NA	NA	NA	NA	NA
	09/16/96	0.3	ND	ND	ND	1.1	ND	NA	NA	NA	NA	NA
	10/24/96	ND	ND	ND	ND	ND	ND	NA	NA	NA	NA	NA
	11/24/96	ND	ND	ND	ND	2	1.1	NA	NA	NA	NA	NA
	12/18/96	ND	ND	ND	ND	1.4	ND	NA	NA	NA	NA	NA
	02/03/97	ND	ND	ND	ND	0.5	ND	NA	NA	NA	NA	NA
	03/19/97	ND	ND	ND	ND	ND	ND	NA	NA	NA	NA	NA
	04/20/97	ND	ND	ND	ND	1.9	ND	NA	NA	NA	NA	NA
	05/04/97	0.2	ND	ND	ND	2.6	ND	NA	NA	NA	NA	NA
	05/22/97	ND	ND	ND	ND	ND	ND	NA	NA	NA	NA	NA
	08/14/97	**1**	1.8	2.5	5.2	2.2	2.1	NA	NA	NA	NA	NA
	05/08/99	ND	ND	ND	ND	ND	ND	ND	NA	NA	NA	ND
RW3	08/14/98	**1**	2	3.1	6.6	2.1	2.1	NA	NA	NA	NA	NA
PAL		0.50	140	68.60	124	12	96	8	1.50			0.50
ES		5	700	343	620	60	480	40	15	---	---	5

KEY: J = Analyte detected between LOD and LOQ; PAL = Preventive Action Limit; Shaded = Concentration above ES; NA = Not Analyzed; µg/l = Micrograms per liter (parts per billion); DCA = Dichloroethane; MTBE = Methyl Tert-Butyl Ether; ES = Enforcement Standard; --- = Not Established; ND = Not Detected; Bold & Outlined = Concentration above PAL only

Table V
GROUNDWATER ANALYTICAL RESULTS
Remediation by Natural Attenuation Analyses

Laconia High School
Rosendale, WI

Sample ID	Date Sampled	Dissolved Iron mg/L	Dissolved Manganese mg/L	Alkalinity mg/L	Chloride mg/L	Nitrogen, Nitrate mg/L	Sulfate mg/L	Ortho-phosphate mg/L	Potassium mg/L	Sodium mg/L	pH	ORP	DO%	DO mg/L	Conductivity (uS)	Temperature (C)
MW1	05/04/97	3.80	206	NA	38.20	<0.14	71.90	<0.10	2	11.80	6.97	136	NA	4.34	1,364	6.80
	05/08/99	<0.010	0.032	341	35.3	<0.3	84.1	NA	NA	NA	7.15	625	9.1	1.09	856	7.73
MW2	05/04/97	0.18	76	NA	87.60	<0.14	31.70	<0.10	2.80	82.90	6.85	-85	NA	0.08	1,728	8.90
	06/10/97	NA	NA	NA	NA	NA	NA	NA	NA	NA	6.56	-113	NA	0	1,404	11.1
	05/08/99	1.72	0.113	416	54.2	<0.3	33.6	NA	NA	NA	7.07	630	3.1	0.27	959	7.68
MW3	05/04/97	8.84	787	NA	232	1.75	45.70	<0.10	3	124	6.60	151	NA	2	2,450	8.20
	05/08/99	<0.010	0.187	481	45.3	0.55	74.2	NA	NA	NA	6.81	641	7.1	0.83	1,093	8.58
MW4	05/04/97	5.59	1,020	NA	397	<0.14	9.60	<0.10	2.10	30.80	6.59	40	NA	0.24	3,230	8.80
	06/10/97	NA	NA	NA	NA	NA	NA	NA	NA	NA	6.39	28	NA	0	1,885	12.9
	05/08/99	4.55	2.00	436	443	<0.3	13.5	NA	NA	NA	6.50	634	5.9	0.67	2,212	8.86
MW5	05/04/97	0.20	509	NA	516	2.64	35.50	<0.10	2.80	157	6.72	132	NA	0.14	3,450	7.10
	05/08/99	<0.010	0.290	401	300	5.91	66.0	NA	NA	NA	7.04	618	6.0	0.69	1,622	8.66
MW6	05/04/97	0.55	21	NA	722	3.85	27.80	<0.10	1.50	441	7.70	167	NA	7.88	4,740	10.60
	05/08/99	<0.010	<0.002	291	358	3.87	34.4	NA	NA	NA	7.64	630	67.8	7.29	1,866	11.58
MW7	05/04/97	2.10	86	NA	47.50	0.40	26	<0.10	3	20.80	7.11	216	NA	8.04	1,175	8.80
	05/08/99	<0.010	<0.002	260	61.1	1.42	30.7	NA	NA	NA	7.18	604	50.7	5.89	835	8.68
PZ1	05/04/97	<0.01	<5	NA	69.40	14.40	34.80	<0.10	3	21.90	7.01	214	NA	3.82	1,538	10.40
	05/08/99	<0.010	0.002	326	58.8	13.1	60.0	NA	NA	NA	6.96	627	23.5	2.73	947	8.77
RW1	05/04/97	2.24	88	NA	314	8.32	30.20	<0.10	3.90	104	6.61	123		1.16	2,230	8.10
RW2	05/04/97	0.03	9	NA	55.60	12.50	30.40	<0.10	3	16.70	6.73	202		6.86	1,510	9.80
	06/10/97	NA	NA	NA	NA	NA	NA	NA	NA	NA	6.90	132		NA	1,120	11.7
	08/18/97	NA	NA	NA	NA	NA	NA	NA	NA	NA	7.45	261		2.20	992	13.30
	08/19/97	NA	NA	NA	NA	NA	NA	NA	NA	NA	7.19	236		2.08	1,012	12.40
	08/28/97	NA	NA	NA	NA	NA	NA	NA	NA	NA	6.85	124		1.80	1,279	12.60
RW3	05/04/97	0.47	6	NA	483	8.94	41.70	<0.10	3.10	175	NA	NA		NA	NA	NA

NA = Not analyzed mg/L = Milligrams per liter DO = Dissolved oxygen ORP = Oxidation reduction potential