The following site is being submitted for inclusion into the GIS registry:

This is a:	New Submittal
BRRTS ID (no dashes):	**0320000801**
Comm # (no dashes):	54935950780
County:	Fond du Lac
Region:	Commerce
Site name:	Dave's Skelly
Street Address:	Hwy 149 & 151
City:	Peebles
Closure Date	2000-11-17
Closure Conditions:	met
Offsite contamination?	No
Right-of-way contamination?	Yes
Contaminated media:	Groundwater
GPS Coordinates (meters in the **WTM91** projection)	
Easting (X):	650233.788463986
Northing (Y):	372756.889306129
Submitted by:	Cheryl Nelson

Checklist

- ☒ Final Closure Letter
- ☒ Copy of recorded deed Instrument for any property with GW >NR140 ES
- ☒ General Location Map
- ☒ Detailed Location Map showing property boundaries, buildings, etc for properties with GW >NR140 ES
- ☒ Latest Map(s) showing extent or outline of current GW plume
- ☒ GW flow direction
- ☒ MW(s) and/or potable wells
- ☒ Latest Table of GW results

ENVIRONMENTAL & REGULATORY SERVICES
2129 Jackson Street
Oshkosh, Wisconsin 54901
(920) 424-0025
TDD #: (608) 264-8777
www.commerce.state.wi.us

Tommy G. Thompson, Governor
Brenda J. Blanchard, Secretary

Wisconsin
Department of Commerce

November 17, 2000

Mr. Dave Feyen
N7816 Hwy 149
Fond du Lac WI 54935

Subject: **Case Closure** – Former Dave's Skelly Property
N7635 Hwy 151, Peebles
COMMERCE #54935-9507-80 DNR #03-20-000801

Dear Mr. Feyen:

I have reviewed the information submitted by your consultant to satisfy the conditions of closure set in the Conditional Closure letter dated August 7, 2000. The department has determined that all the conditions of closure have been met. **The site will now be listed as "closed"** on the Department of Commerce/Department of Natural Resources database.

Thank you for your efforts in protecting the environment of the State of Wisconsin.

If you have any questions, feel free to contact me at (920)424-0025.

Sincerely,

Thomas Verstegen
Department of Commerce
Site Review Section

cc: PECFA File – pf\pecfa\549\54935\950780\close final.doc
Ms. Faye De Broux Ewald - ECCI

699377

Document Number

NOTICE OF CONTAMINATION TO PROPERTY

RECEIVED FOR RECORD

00 SEP 11 PM 1:31

Mary A. Brietz

REGISTER OF DEEDS
FOND DU LAC COUNTY, WI

Legal Description of the Property: In re:

(as it appears on the most recent deed)

SEE ATTACHED LEGAL DESCRIPTION

Recording Area

Name and Return Address
LBMJK
50 E MAIN ST
CHILTON WI 53014

RECEIVED
NOV 17 2000
ERS DIVISION

T20-16-18-32-06-018-00
Parcel Identification Number (PIN)

STATE OF WISCONSIN)
) ss
COUNTY OF FOND DU LAC)

Section 1. David Feyen is the owner of the above-described property.

Section 2. One or more petroleum discharges have occurred at this property. Benzene contaminated groundwater above NR 140 enforcement standards and soils above NR 720 residual contaminant levels of the Wisconsin Administrative Code exist(s) on this property.

Section 3. The owner hereby declares that all of the property described above is held and shall be held, conveyed or encumbered, leased, rented, used, occupied and improved subject to the following limitations and/or restrictions:

Anyone who proposes to construct or reconstruct a well on this property is required to contact the Department of Natural Resources' Bureau of Drinking Water and Groundwater, or its successor agency, to determine what specific prohibitions or requirements are applicable, prior to constructing or reconstructing a well on this property. No well may be constructed or reconstructed on this property unless applicable requirements are met.

Also,

Residual petroleum contaminated soil remains on this site. Natural attenuation is the approved remedial alternative for this site. If contaminated soil is excavated in the future, it may be considered a solid waste and will need to be disposed in accordance with all applicable laws.

Any person who is or becomes owner of the property described above may request that the Wisconsin Department of Commerce, or its successor, issue a determination that the restrictions set forth in this covenant are no longer required. That property owner shall provide any and all necessary information to the Department in order for the Department to be able to make a determination. Upon receipt of such a request, the Department shall determine whether or not the restrictions contained herein can be extinguished. Conditions under which a restriction may be extinguished will be

determined in accordance with the site specific standards, rules and laws for this property. If the Department determines that the restrictions can be extinguished, an affidavit, with a copy of the Department's written determination, may be recorded to give notice that this restriction, or portions of this restriction are no longer binding. Any restriction placed upon this property shall not be extinguished without the Department's written determination.

IN WITNESS WHEREOF, the owner of the property has executed this document, this 5 day of Sept. 20 00.

[When appropriate use the following clause]:

By signing this document, [he/she] acknowledges that [he/she] is duly authorized to sign this document on behalf of _____.

Signature: David Feyen

Printed Name: DAVID FEYEN

Title: _____

Shirley Feyen
SHIRLEY FEYEN

Subscribed and sworn to before me
this 5th day of September 2000

Kathy Gracchi
Notary Public, State of Wisconsin
My commission 9/2007

This document was drafted by the Wisconsin Department of Commerce.

A part of the NW¼ of the NW¼ of Section 32-T16N-R18E and more particularly described as follows: Commencing at a cross mark cut on the concrete paving slab for the point of intersection of the West line of said Section 32 with the tangent center line of Old Highway 55 in said NW¼ NW¼, said cross mark being 1145.00 feet South of the Northwest corner of said Section 32, and running thence Easterly along said Tangent center line of Old Highway 55 (said center line bearing 8 degrees and 16 minutes North of a right angle with said West line of Section) a distance of 131.93 feet to the place of beginning for this description; thence continuing Easterly on last described tangent center line of Old Highway 55, 208.07 feet; thence Northerly at right angles with said tangent center line of Old Highway 55, 137.25 feet to the southerly right of way line of the "Pebbles Relocation of State Highway 55" as described in Volume 242 of Deeds on pages 512 and 513; thence Southwesterly along said southerly right of way line of said "Peebles Relocation", 234 feet more or less, to a point which is 33.00 feet northerly, at right angles with said tangent centerline of Old Highway 55, from the point of beginning; thence Southerly at right angles with said tangent centerline, 33.00 feet to the place of beginning, and containing 0.41 acre of land, more or less.

Reserving from the above described tract the southerly 33 feet thereof for highway purposes, thus leaving an area in the clear of all public roadway of 0.25 acre, more or less.

Figure 1 - Site Location Map

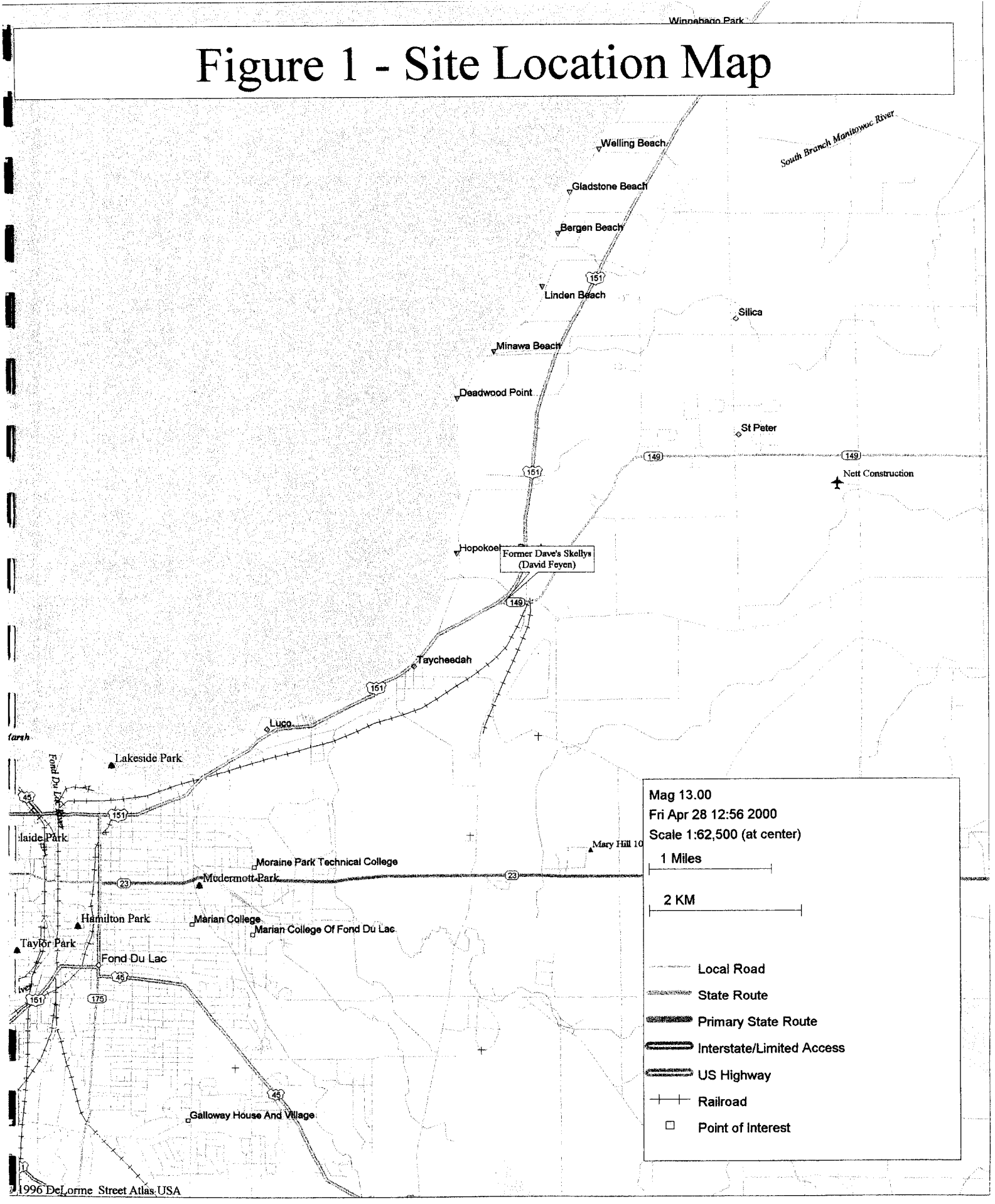

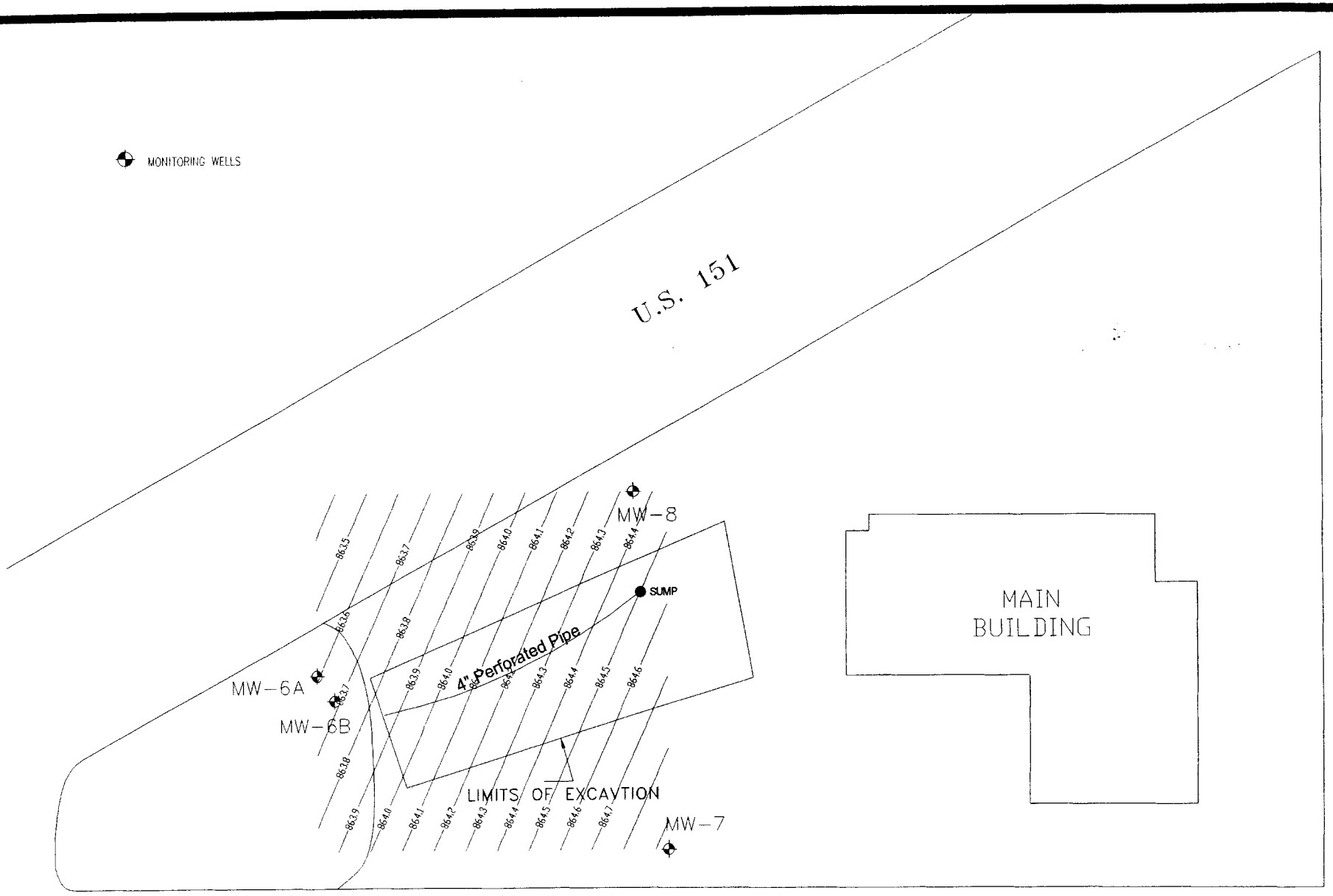

FORMER DAVE'S SKELLY - PEEBLES, WISCONSIN

FIGURE 3

Shallow G.W. Table Map - 10 Nov 99

SCALE: 1 IN = 20 FT	DATE: 30 Apr 2000	BY: C. Ewald

Environmental Compliance Consultants, Inc.

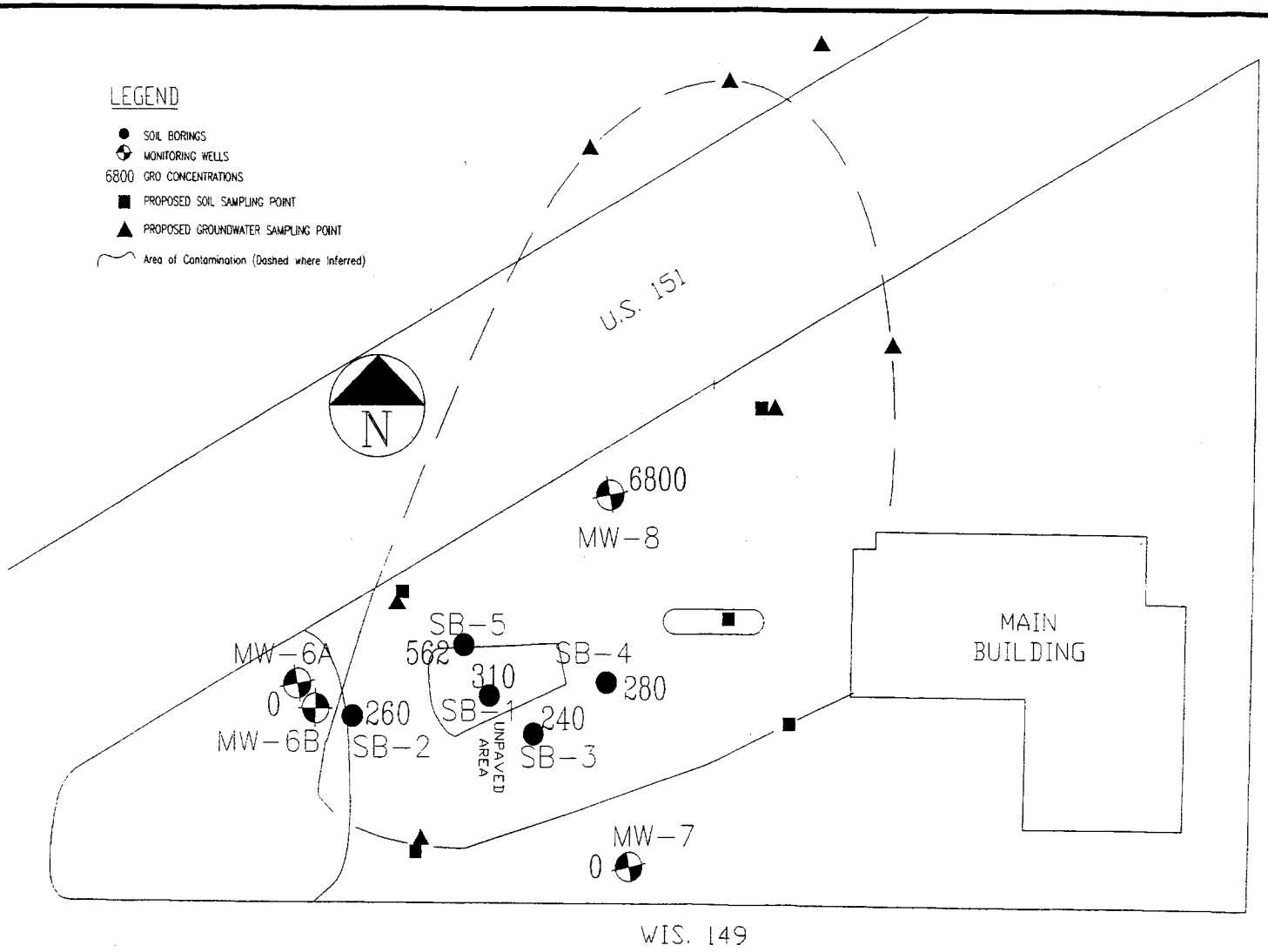

FORMER DAVE'S SKELLY - PEEBLES, WISCONSIN

FIGURE 9 - AREA of CONTAMINATION and PROPOSED GEOPROBE POINTS

SCALE: 1 IN = 20 FT | DATE: 07/21/94 | BY: S. LAWRENZ

Environmental Compliance Consultants, Inc.

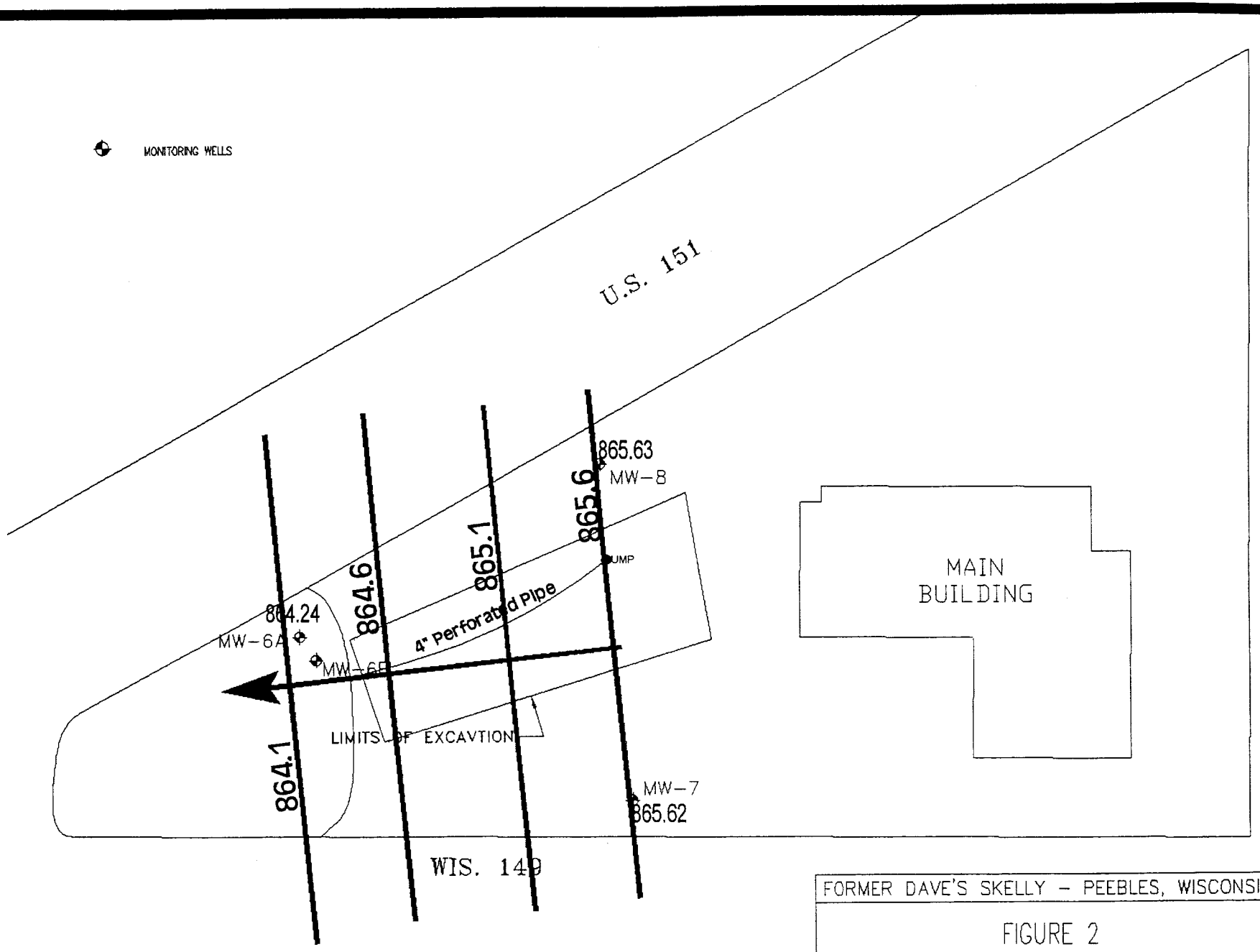

FORMER DAVE'S SKELLY - PEEBLES, WISCONSIN

FIGURE 2
WATER TABLE MAP - AUGUST 1996

SCALE: 1 IN = 25 FT	DATE: 09/19/96	BY: S. LAWRENZ

Environmental Compliance Consultants, Inc.

Table 4
Groundwater Analytical Results
Monitoring Well EW - 1
Former Dave's Skelly

Water Table Elevation	PAL	ES	17-Oct-95	14-Aug-97		29-Dec-97	27-May-98	31-Aug-98	27-Jan-99	14-May-99	10-Nov-99
Depth to Groundwater			2.49	5.03	8.1	NM	3.02	3.4	4.02	2.67	3.57
				prepump	postpump						
Volatile Organic Compounds											
Benzene	0.5	5	**120**	**6.8**	**2.8**	**26**	**14**	**25**	**1.2**	**4.7**	*0.35*
n-Butylbenzene	NE	NE	3.6	NA	NA	NA	NA	NA	NA	NA	NA
Dichlorodifluoromethane	200	1,000	<1.0	NA	NA	NA	NA	NA	NA	NA	NA
1,2 Dichloroethane	0.5	5	**13**	NA	NA	NA	**3**	**3.2**	**3.3**	**4.1**	**2.5**
1,1 Dichloroethene	0.024	7	**<1.0**	NA	NA	NA	NA	NA	NA	NA	NA
cis-1,2 Dichloroethene	7	70	<1.0	NA	NA	NA	NA	NA	NA	NA	NA
Ethylbenzene	140	700	34	1.2	<0.26	2.3	2.2	<0.32	*0.65*	*0.44*	<0.32
Isopropylbenzene	NE	NE	5.8	NA	NA	NA	NA	NA	NA	NA	NA
Methyl-tert-butyl Ether	12	60	<1.0	<0.24	<0.24	<0.24	<0.32	<0.32	<0.32	<0.32	<0.32
Naphthalene	8	40	**36**	NA	NA	2.5	2.4	NA	NA	NA	NA
n-Propylbenzene	NE	NE	5.1	NA	NA	NA	NA	NA	NA	NA	NA
Tetrachloroethene	0.5	5	**<1.0**	NA	NA	NA	NA	NA	NA	NA	NA
Toluene	200	1,000	27	<0.25	<0.34	1.3	1.1	<0.27	<0.27	<0.27	*0.32*
1,1,2 Trichloethane	0.06	6	**<1.0**	NA	NA	NA	NA	NA	NA	NA	NA
Trichloroethene	0.5	5	**<1.0**	NA	NA	NA	NA	NA	NA	NA	NA
Total Trimethylbenzene	96	480	92	NA	<0.46	<1.5	9.63	2	0.82	<0.49	<0.49
Total Xylene	124	620	**136**	1.9	1.7	<0.76	2.78	<0.67	<0.67	<0.67	<0.67
TOTAL VOCs			472.5	9.9	4.5	32.1	35.11	30.2	5.97	9.24	3.17
Biological Parameters											
Sulfate	NE	NE	NA	NA	NA	NA	63	54	NA	NA	NA
Nitrate	10	2	NA	NA	NA	NA	0.19	0.059	NA	NA	NA
Iron	NE	NE	NA	NA	NA	NA	0.5	NA	NA	NA	NA
Alkalinity	NE	NE	NA	NA	NA	NA	430	440	NA	NA	NA
Total suspended solids			NA	NA	NA	9	NA	NA	NA	NA	NA
Field Parameters											
pH	NE	NE	NM	NM	NM	NM	NM	NM	NM	7.45	NM
Specific Conductivity	NE	NE	NM	NM	NM	NM	1387	NM	NM	1042	NM
Dissolved Oxygen	NE	NE	NM	NM	NM	NM	0.14	0.22	3.6	0.32	0.18

Bolded = PAL exceedance **Bolded and Shaded =** ES exceedance

All results in ppb unless otherwise indicated. NA=Not Analyzed; ND=Not Detected; NM-Not Measured.

Table 4
Groundwater Analytical Results
Monitoring Well MW - 6A
Former Dave's Skelly

Water Table Elevation	PAL	ES	17-Dec-93	08-Mar-94	Sep-94	17-Oct-95	22-Aug-96	26-Nov-96	19-Jun-97	18-Sep-97	20-Jan-98	27-May-98	31-Aug-98	27-Jan-99	14-May-99	10-Nov-99
Top of Casing			870.21	870.21	870.21	870.21	870.21	870.21	870.21	870.21	870.21	870.21	870.21	870.21	870.21	870.21
Top of Screen			867.21	867.21	867.21	867.21	867.21	867.21	867.21	867.21	867.21	867.21	867.21	867.21	867.21	867.21
Depth to Groundwater			6.23	5.21	5.06	5.65	5.97	6.25	5.8	6.5	7.32	6.57	6.4	5.3	5.51	6.62
Groundwater Elevation			863.98	865	865.15	864.56	864.24	863.96	864.41	863.71	862.89	863.64	863.81	864.91	864.7	863.59
Fuel Related Parameters																
GRO			<50	NA	NA	NA	NA	NA	NA	NA	NA	NA	NA	NA	NA	NA
Volatile Organic Compounds																
Benzene	0.5	5	**<1.0**	**<1.0**	NA	**<0.6**	**6.2**	**890**	**31**	**10**	**2.3**	**14**	**1.6**	<0.26	**4.1**	*0.3*
n-Butylbenzene	NE	NE	<1.0	NA	NA	NA	NA	NA	NA	NA	NA	NA	NA	NA	NA	NA
1,2 Dichloroethane	0.5	5	**<1.0**	NA	NA	NA	NA	NA	NA	NA	NA	NA	NA	NA	NA	NA
Ethylbenzene	140	700	<1.0	7.3	NA	2.9	18	**240**	**180**	19	7.8	56	1.1	<0.24	6.4	*0.59*
Isopropylbenzene	NE	NE	<1.0	NA	NA	NA	NA	NA	NA	NA	NA	NA	NA	NA	NA	NA
Methyl-tert-butyl Ether	12	60	<1.0	<1.0	NA	<1.0	NA	NA	<4.8	3.3	0.71	<0.22	0.85	*0.23*	*0.62*	*0.51*
Naphthalene	8	40	<2.0	NA	NA	NA	NA	NA	NA	NA	NA	NA	NA	NA	NA	NA
n-Propylbenzene	NE	NE	<1.0	NA	NA	NA	NA	NA	NA	NA	NA	NA	NA	NA	NA	NA
Toluene	200	1,000	<1.0	<1.0	NA	<1.0	1.5	**160**	15	2.3	0.57	1.6	*0.28*	<0.21	0.72	*0.52*
Total Trimethylbenzene	96	480	<2.0	53	NA	24.2	43.6	**159**	**539**	33	25.7	89.9	*1.1*	<1.4	8.8	*1.7*
Total Xylene	124	620	<2.0	14	NA	7	34.3	**216**	**587**	26.1	18.67	95.6	<1.34	<1.34	3.48	*1.8*
TOTAL VOCs			0	74.3	NA	34.1	103.6	1,665	1,352	93.7	56	257.1	4.93	0.23	24.12	5.42
Metals																
Lead			<2.0	NA	NA	NA	NA	NA	NA	NA	NA	NA	NA	NA	NA	NA
Biological Parameters																
Sulfate	NE	NE	NA	NA	NA	NA	NA	NA	NA	28	NA	7.2	20	NA	NA	NA
Nitrate	10	2	NA	NA	NA	NA	NA	NA	NA	ND	NA	<0.026	0.028	NA	NA	NA
Iron	NE	NE	NA	NA	NA	NA	NA	NA	NA	8.4	NA	4	NA	NA	NA	NA
Alkalinity	NE	NE	NA	NA	NA	NA	NA	NA	NA	500	NA	470	440	NA	NA	NA
Field Parameters																
pH	NE	NE	NM	NM	NM	NM	NM	NM	NM	NM	NM	NM	NM	NM	7.05	NM
Specific Conductivity	NE	NE	NM	NM	NM	NM	NM	NM	NM	NM	NM	1959	NM	NM	1803	NM
Dissolved Oxygen	NE	NE	NM	NM	NM	NM	NM	NM	NM	NM	NM	0.21	0.24	6.45	0.32	0.31

Bolded = PAL exceedance **Bolded and Shaded =** ES exceedance

All results in ppb unless otherwise indicated. NA=Not Analyzed; ND=Not Detected; NM-Not Measured.

Table 4
Groundwater Analytical Results
Monitoring Well MW - 6B
Former Dave's Skelly

Water Table Elevation	PAL	ES	17-Dec-93	08-Mar-94	Sep-94	17-Oct-95	22-Aug-96	26-Nov-96	18-Sep-97	27-May-98	31-Aug-98	27-Jan-99	14-May-99	10-Nov-99
Top of Casing			870.22	870.22	870.22	870.22	870.22	870.22	870.22	870.22	870.22	870.22	870.22	870.22
Top of Screen			850.22	850.22	850.22	850.22	850.22	850.22	850.22	850.22	850.22	850.22	850.22	850.22
Depth to Groundwater			26	21.7	7.12	6.4	6.68	5.81	6.58	7.51	9.97	7.68	7.66	6.39
Groundwater Elevation			844.22	848.52	863.1	863.82	863.54	864.41	863.64	862.71	860.25	862.54	862.56	863.83
Volatile Organic Compounds														
Benzene	0.5	5	**220**	**<1.0**	NA	**<0.6**	<0.28	NA	<0.11	<0.26	<0.26	NA	NA	<0.26
n-Butylbenzene	NE	NE	500	<1.0	NA	NA	NA	NA	NA	NA	NA	NA	NA	NA
1,2 Dichloroethane	0.5	5	ND	**<1.0**	NA	NA	NA	NA	NA	NA	NA	NA	NA	NA
Ethylbenzene	140	700	**630**	<1.0	NA	<1.0	<0.26	NA	<0.12	<0.24	<0.24	NA	NA	*0.27*
Isopropylbenzene	NE	NE	ND	<1.0	NA	NA	NA	NA	NA	NA	NA	NA	NA	NA
Methyl-tert-butyl Ether	12	60	ND	<1.0	NA	<1.0	NA	NA	10	<0.22	<0.22	NA	NA	<0.22
Naphthalene	8	40	ND	<2.0	NA	NA	NA	NA	NA	NA	NA	NA	NA	NA
n-Propylbenzene	NE	NE	360	<1.0	NA	NA	NA	NA	NA	NA	NA	NA	NA	NA
p-Isopropyltoluene	NE	NE	1,200	<1.0	NA	NA	NA	NA	NA	NA	NA	NA	NA	NA
Toluene	200	1,000	ND	<1.0	NA	<1.0	<0.22	NA	<0.11	<0.21	<0.21	NA	NA	*0.59*
Total Trimethylbenzene	96	480	**3,400**	<2.0	NA	<2.0	<0.84	NA	<2.4	<1.4	<1.4	NA	NA	<1.4
Total Xylene	124	620	**2,090**	<2.0	NA	<2.0	<0.93	NA	<0.36	<1.34	<1.34	NA	NA	*1.42*
TOTAL VOCs			8,400	0	NA	0	0	NA	10	0	0	NA	NA	2.28
Biological Parameters														
Sulfate	NE	NE	NA	NA	NA	NA	NA	NA	46	89	92	NA	NA	NA
Nitrate	10	2	NA	NA	NA	NA	NA	NA	ND	0.21	0.52	NA	NA	NA
Iron	NE	NE	NA	NA	NA	NA	NA	NA	0.019	0.5	NA	NA	NA	NA
Alkalinity	NE	NE	NA	NA	NA	NA	NA	NA	79	71	81	NA	NA	NA
Field Parameters														
pH	NE	NE	NM	NM	NM	NM	NM	NM	NM	NM	NM	NM	NM	NM
Specific Conductivity	NE	NE	NM	NM	NM	NM	NM	NM	NM	2530	NM	NM	NM	NM
Dissolved Oxygen	NE	NE	NM	NM	NM	NM	NM	NM	NM	4.05	2.49	4.34	4.53	2.15

Bolded = PAL exceedance **Bolded and Shaded =** ES exceedance

All results in ppb unless otherwise indicated. NA=Not Analyzed; ND=Not Detected; NM-Not Measured.

Table 4
Groundwater Analytical Results
Monitoring Well MW - 7
Former Dave's Skelly

Water Table Elevation	PAL	ES	17-Dec-93	08-Mar-94	Sep-94	17-Oct-95	22-Aug-96	26-Nov-96	18-Sep-97	27-May-98	31-Aug-98	27-Jan-99	14-May-99	10-Nov-99
Top of Casing			870.82	870.82	870.82	870.82	870.82	870.82	870.82	870.82	870.82	870.82	870.82	870.82
Top of Screen			867.82	867.82	867.82	867.82	867.82	867.82	867.82	867.82	867.82	867.82	867.82	867.82
Depth to Groundwater			5.79	5.44	5.33	5.01	5.2	9.31	6.97	5.6	5.98	5.69	5.18	5.88
Groundwater Elevation	870.82		865.03	865.38	865.49	865.81	865.62	861.51	863.85	865.22	864.84	865.13	865.64	864.94
Fuel Related Parameter														
GRO			1,000	NA	NA	NA	NA	NA	NA	NA	NA	NA	NA	NA
Volatile Organic Compounds														
Benzene	0.5	5	**3.0**	**<1.0**	**2,800**	**<0.6**	<0.28	NA	<0.11	<0.27	<0.27	NA	NA	<0.26
n-Butylbenzene	NE	NE	<1.0	<1.0	62	NA	NA	NA	NA	NA	NA	NA	NA	NA
1,2 Dichloroethane	0.5	5	**4.5**	**<1.0**	**110**	NA	NA	NA	NA	<0.37	<0.37	NA	NA	NA
Ethylbenzene	140	700	19	<1.0	**420**	<1.0	<0.26	NA	<0.12	<0.32	<0.32	NA	NA	<0.24
Isopropylbenzene	NE	NE	5.4	<1.0	ND	NA	NA	NA	NA	NA	NA	NA	NA	NA
Methyl-tert-butyl Ether	12	60	1.3	<1.0	ND	<1.0	NA	NA	<0.24	<0.32	<0.32	NA	NA	<0.22
Naphthalene	8	40	5.1	<2.0	**120**	NA	NA	NA	NA	<0.35	<0.35	NA	NA	NA
n-Propylbenzene	NE	NE	15	<1.0	ND	NA	NA	NA	NA	NA	NA	NA	NA	NA
p-Isopropyltoluene	NE	NE	<1.0	<1.0	ND	NA	NA	NA	NA	NA	NA	NA	NA	NA
Toluene	200	1,000	4.9	<1.0	**2,300**	<1.0	<0.22	NA	<0.11	<0.27	<0.27	NA	NA	<0.21
Total Trimethylbenzene	96	480	**117**	<2.0	**397**	<2.0	<0.84	NA	<0.24	<0.49	<0.49	NA	NA	<1.4
Total Xylene	124	620	45.1	<2.0	**1,760**	<2.0	<0.93	NA	<0.36	<0.67	<0.67	NA	NA	<1.34
TOTAL VOCs			220.3	0	7,969	0	0	NA	0	0	0	NA	NA	0
Metals														
Lead			<2.0	NA	NA	NA	NA	NA	NA	NA	NA	NA	NA	NA
Biological Parameters														
Sulfate	NE	NE	NA	NA	NA	NA	NA	NA	86	65	75	NA	NA	NA
Nitrate	10	2	NA	NA	NA	NA	NA	NA	ND	<0.026	<0.026	NA	NA	NA
Iron	NE	NE	NA	NA	NA	NA	NA	NA	0.64	2	NA	NA	NA	NA
Alkalinity	NE	NE	NA	NA	NA	NA	NA	NA	740	390	550	NA	NA	NA
Field Parameters														
pH	NE	NE	NM	NM	NM	NM	NM	NM	NM	NM	NM	NM	NM	NM
Specific Conductivity	NE	NE	NM	NM	NM	NM	NM	NM	NM	4040	NM	NM	NM	NM
Dissolved Oxygen	NE	NE	NM	NM	NM	NM	NM	NM	NM	0.13	0.24	15.34	0.32	0.28

Bolded = PAL exceedance **Bolded and Shaded =** ES exceedance

All results in ppb unless otherwise indicated. NA=Not Analyzed; ND=Not Detected; NM-Not Measured.

Table 4
Groundwater Analytical Results
Monitoring Well MW - 8
Former Dave's Skelly

Water Table Elevation	PAL	ES	17-Dec-93	08-Mar-94	Sep-94	17-Oct-95	22-Aug-96	26-Nov-96	19-Jun-97	18-Sep-97	20-Jan-98	27-May-98	31-Aug-98	27-Jan-99	14-May-99	10-Nov-99
Top of Casing			870.95	870.95	870.95	870.95	870.95	870.95	870.95	870.95	870.95	870.95	870.95	870.95	870.95	870.95
Top of Screen			867.95	867.95	867.95	867.95	867.95	867.95	867.95	867.95	867.95	867.95	867.95	867.95	867.95	867.95
Depth to Groundwater			11.88	7.24	5.84	5.51	5.32	6.4	5.47	7.0	NM	5.87	6.49	6.42	5.22	6.61
Groundwater Elevation			859.07	863.71	865.11	865.44	865.63	864.55	865.48	863.95	NM	865.08	864.46	864.53	865.73	864.34
Fuel Related Parameters																
GRO			7,200	NA	NA	NA	NA	NA	NA	NA	NA	NA	NA	NA	NA	NA
Volatile Organic Compounds																
Benzene	0.5	5	**140**	**170**	**490**	**1,700**	**1,600**	1.7	**1,100**	**740**	**590**	**1,100**	**280**	**74**	**570**	**990**
n-Butylbenzene	NE	NE	<20	<5	ND	<25	9.5	NA	NA	NA	NA	NA	NA	NA	NA	NA
1,2 Dichloroethane	0.5	5	**87**	**110**	ND	**200**	**220**	**1.8**	NA	NA	NA	**110**	**81**	**47**	**63**	**<1.8**
Ethylbenzene	140	700	120	63	74	**330**	**370**	5.9	**260**	**180**	**140**	**220**	55	12	85	**170**
Isopropylbenzene	NE	NE	<20	<5	ND	<25	7	NA	NA	NA	NA	NA	NA	NA	NA	NA
Methylene Chloride	15	150	**<40**	<10	ND	<25	<5.7	NA	NA	NA	NA	NA	NA	NA	NA	NA
Methyl-tert-butyl Ether	12	60	**<20**	<5	ND	<25	NA	NA	<6.0	NA	2.1	<3.2	<0.64	<0.32	<1.6	<1.6
Naphthalene	8	40	**60**	**25**	**22**	**36**	**68**	3.8	NA	NA	NA	**42**	6.7	1.1	**9.8**	**30**
n-Propylbenzene	NE	NE	<20	6.1	ND	40	29	NA	NA	NA	NA	NA	NA	NA	NA	NA
Toluene	200	1,000	**830**	**320**	66	150	**370**	<0.51	**570**	**190**	68	**540**	13	2.8	**110**	**370**
Total Trimethylbenzene	96	480	**310**	**194**	61	**100**	**269**	28.1	**190**	**192**	**97.5**	**137**	17.92	2.2	50.8	**110**
Total Xylene	124	620	**1,250**	**700**	**162**	**172**	**512**	15	**620**	**400**	**196**	**600**	16.53	3.29	**159**	**460**
TOTAL VOCs			2,797	1,588	875	2.728	3,454.5	56.3	2,740	1,702	1,094	2,749	470.15	142.39	1047.6	2130
Metals																
Lead			6.7	NA	NA	NA	NA	NA	NA	NA	NA	NA	NA	NA	NA	NA
Biological Parameters																
Sulfate	NE	NE	NA	NA	NA	NA	NA	NA	NA	25	NA	7.2	<2.0	NA	NA	NA
Nitrate	10	2	NA	NA	NA	NA	NA	NA	NA	ND	NA	<0.026	0.045	NA	NA	NA
Iron	NE	NE	NA	NA	NA	NA	NA	NA	NA	15	NA	8	NA	NA	NA	NA
Alkalinity	NE	NE	NA	NA	NA	NA	NA	NA	NA	850	NA	550	670	NA	NA	NA
Field Parameters																
pH	NE	NE	NM	NM	NM	NM	NM	NM	NM	NM	NM	NM	NM	NM	7.27	NM
Specific Conductivity	NE	NE	NM	NM	NM	NM	NM	NM	NM	NM	NM	1469	NM	NM	1582	NM
Dissolved Oxygen	NE	NE	NM	NM	NM	NM	NM	NM	NM	NM	NM	0.15	0.21	5.48	0.33	0.23

Bolded = PAL exceedance **Bolded and Shaded =** ES exceedance

All results in ppb unless otherwise indicated. NA=Not Analyzed; ND=Not Detected; NM-Not Measured.