GIS REGISTRY
Cover Sheet

May, 2009
(RR 5367)

Source Property Information

CLOSURE DATE: Aug 11, 2010

BRRTS #: **03-20-000403**

FID #:

ACTIVITY NAME: Abholds Garage (State Lead)

DATCP #:

PROPERTY ADDRESS: 408 Fond Du Lac St

COMM #: 53057999908A

MUNICIPALITY: Mount Calvary

PARCEL ID #: V13-16-19-99-SC-010-00

***WTM COORDINATES:**

X: **661004** Y: **374066**

** Coordinates are in WTM83, NAD83 (1991)*

WTM COORDINATES REPRESENT:

- (●) Approximate Center Of Contaminant Source
- ( ) Approximate Source Parcel Center

Please check as appropriate: (BRRTS Action Code)

Contaminated Media:

- [x] Groundwater Contamination > ES *(236)*
  - [x] Contamination in ROW
  - [x] Off-Source Contamination

  (***note:*** *for list of off-source properties see "Impacted Off-Source Property")*

- [x] Soil Contamination > *RCL or **SSRCL *(232)*
  - [x] Contamination in ROW
  - [ ] Off-Source Contamination

  (***note:*** *for list of off-source properties see "Impacted Off-Source Property")*

Land Use Controls:

- [ ] N/A (*Not Applicable*)
- [ ] Soil: maintain industrial zoning *(220)*

  (***note:*** *soil contamination concentrations between non-industrial and industrial levels)*
- [ ] Structural Impediment *(224)*
- [ ] Site Specific Condition *(228)*
- [x] Cover or Barrier *(222)*

  (***note:*** *maintenance plan for groundwater or direct contact)*
- [ ] Vapor Mitigation *(226)*
- [ ] Maintain Liability Exemption *(230)*

  (***note:*** *local government or economic development corporation)*

Monitoring Wells:

Are all monitoring wells properly abandoned per NR 141? *(234)*

(●) Yes ( ) No ( ) N/A

** Residual Contaminant Level*
***Site Specific Residual Contaminant Level*

GIS Registry Checklist

This Adobe Fillable form is intended to provide a list of information that is required for evaluation for case closure. It is to be used in conjunction with Form 4400-202, Case Closure Request. The closure of a case means that the Department has determined that no further response is required at that time based on the information that has been submitted to the Department.

NOTICE: Completion of this form is mandatory for applications for case closure pursuant to ch. 292, Wis. Stats. and ch. NR 726, Wis. Adm. Code, including cases closed under ch. NR 746 and ch. NR 726. The Department will not consider, or act upon your application, unless all applicable sections are completed on this form and the closure fee and any other applicable fees, required under ch. NR 749, Wis. Adm. Code, Table 1 are included. It is not the Department's intention to use any personally identifiable information from this form for any purpose other than reviewing closure requests and determining the need for additional response action. The Department may provide this information to requesters as required by Wisconsin's Open Records law [ss. 19.31 - 19.39, Wis. Stats.].

BRRTS #: 03-20-000403 PARCEL ID #: V13-16-19-99-SC-010-00

ACTIVITY NAME: Abholds Garage (State Lead) WTM COORDINATES: X: 661004 Y: 374066

CLOSURE DOCUMENTS (the Department adds these items to the final GIS packet for posting on the Registry)

- [x] **Closure Letter**
- [x] **Maintenance Plan** (*if activity is closed with a land use limitation or condition (land use control) under s. 292.12, Wis. Stats.*)
- [x] **Conditional Closure Letter**
- [ ] **Certificate of Completion (COC)** for VPLE sites

SOURCE LEGAL DOCUMENTS

- [x] **Deed:** The most recent deed as well as legal descriptions, for the **Source Property** (where the contamination originated). Deeds for other, off-source (off-site) properties are located in the **Notification** section.
  Note: *If a property has been purchased with a land contract and the purchaser has not yet received a deed, a copy of the land contract which includes the legal description shall be submitted instead of the most recent deed. If the property has been inherited, written documentation of the property transfer should be submitted along with the most recent deed.*
- [ ] **Certified Survey Map:** A copy of the certified survey map or the relevant section of the recorded plat map *for those properties where the legal description in the most recent deed refers to a certified survey map or a recorded plat map.* (lots on subdivided or platted property (e.g. lot 2 of xyz subdivision)).

  Figure #: **Title:**
- [x] **Signed Statement:** A statement signed by the Responsible Party (RP), which states that he or she believes that the attached legal description accurately describes the correct contaminated property.

MAPS (meeting the visual aid requirements of s. NR 716.15(2)(h))

Maps must be no larger than 8.5 x 14 inches unless the map is submitted electronically.

- [x] **Location Map:** A map outlining all properties within the contaminated site boundaries on a U.S.G.S. topographic map or plat map in sufficient detail to permit easy location of all parcels. If groundwater standards are exceeded, include the location of all potable wells within 1200 feet of the site.
  Note: *Due to security reasons municipal wells are not identified on GIS Packet maps. However, the locations of these municipal wells must be identified on Case Closure Request maps.*

  Figure #: 1 **Title: Site Location Map**
- [x] **Detailed Site Map:** A map that shows all relevant features (buildings, roads, individual property boundaries, contaminant sources, utility lines, monitoring wells and potable wells) within the contaminated area. This map is to show the location of all contaminated public streets, and highway and railroad rights-of-way in relation to the source property and in relation to the boundaries of groundwater contamination exceeding a ch. NR 140 Enforcement Standard (ES), and/or in relation to the boundaries of soil contamination exceeding a Residual Contaminant Level (RCL) or a Site Specific Residual Contaminant Levels (SSRCL) as determined under s. NR 720.09, 720.11 and 720.19.

  Figure #: 2 **Title: Site Map**
- [x] **Soil Contamination Contour Map:** For sites closing with residual soil contamination, this map is to show the location of all contaminated soil and a single contour showing the horizontal extent of each area of contiguous residual soil contamination that exceeds a Residual Contaminant Level (RCL) or a Site Specific Residual Contaminant Level (SSRCL)as determined under s. NR 720.09, 720.11 and 720.19.

  Figure #: 9 **Title: NR 720 Soil Exceedances**

BRRTS #: 03-20-000403 ACTIVITY NAME: Abholds Garage (State Lead)

MAPS (continued)

☒ **Geologic Cross-Section Map:** A map showing the source location and vertical extent of residual soil contamination exceeding a Residual Contaminant Level (RCL) or a Site Specific Residual Contaminant Level (SSRCL). If groundwater contamination exceeds a ch. NR 140 Enforcement Standard (ES) when closure is requested, show the source location and vertical extent, water table and piezometric elevations, and locations and elevations of geologic units, bedrock and confining units, if any.

Figure #: 3.01,4.01-1 Title: No Title

Figure #: 2-2 Title: Cross Section of Soils

☒ **Groundwater Isoconcentration Map:** For sites closing with residual groundwater contamination, this map shows the horizontal extent of all groundwater contamination exceeding a ch. NR140 Preventive Action Limit (PAL) and an Enforcement Standard (ES). Indicate the direction and date of groundwater flow, based on the most recent sampling data.
Note: *This is intended to show the total area of contaminated groundwater.*

Figure #: 2 Title: Benzene Isoconcentration & Extent of ES Exceedances Map (March 2009)

☒ **Groundwater Flow Direction Map:** A map that represents groundwater movement at the site. If the flow direction varies by more then 20° over the history of the site, submit 2 groundwater flow maps showing the maximum variation in flow direction.

Figure #: 8 Title: Water Table Contours - March 2001

Figure #: 7 Title: Water Table Contours - December 2000

TABLES (meeting the requirements of s. NR 716.15(2)(h)(3))

Tables must be no larger than 8.5 x 14 inches unless the table is submitted electronically. Tables must not contain shading and/or cross-hatching. The use of **BOLD** or *ITALICS* is acceptable.

☒ **Soil Analytical Table:** A table showing remaining soil contamination with analytical results and collection dates.
Note: This is one table of results for the contaminants of concern. Contaminants of concern are those that were found during the site investigation, that remain after remediation. It may be necessary to create a new table to meet this requirement.

Table #: 1 Title: Soil Boring Analysis, Soil Sampling & Analysis Report, Summary of Soil Chemistry

☒ **Groundwater Analytical Table:** Table(s) that show the most recent analytical results and collection dates, for all monitoring wells and any potable wells for which samples have been collected.

Table #: 5, 3 Title: Summary of Groundwater Monitoring Well Data

☒ **Water Level Elevations:** Table(s) that show the previous four (at minimum) water level elevation measurements/dates from all monitoring wells. If present, free product is to be noted on the table.

Table #: 3 Title: Summary of Groundwater Monitoring Well Data

IMPROPERLY ABANDONED MONITORING WELLS

For each monitoring well not properly abandoned according to requirements of s. NR 141.25 include the following documents.
Note: *If the site is being listed on the GIS Registry for only an improperly abandoned monitoring well you will only need to submit the documents in this section for the GIS Registry Packet.*

☒ **Not Applicable**

☐ **Site Location Map:** A map showing all surveyed monitoring wells with specific identification of the monitoring wells which have not been properly abandoned.
Note: *If the applicable monitoring wells are distinctly identified on the Detailed Site Map this Site Location Map is not needed.*

Figure #: Title:

☐ **Well Construction Report:** Form 4440-113A for the applicable monitoring wells.

☐ **Deed:** The most recent deed as well as legal descriptions for each property where a monitoring well was not properly abandoned.

☐ **Notification Letter:** Copy of the notification letter to the affected property owner(s).

BRRTS #: 03-20-000403 ACTIVITY NAME: Abholds Garage (State Lead)

NOTIFICATIONS

Source Property

☐ **Letter To Current Source Property Owner:** If the source property is owned by someone other than the person who is applying for case closure, include a copy of the letter notifying the current owner of the source property that case closure has been requested.

☐ **Return Receipt/Signature Confirmation:** Written proof of date on which confirmation was received for notifying current source property owner.

Off-Source Property

Group the following information per individual property and label each group according to alphabetic listing on the "Impacted Off-Source Property" attachment.

☒ **Letter To "Off-Source" Property Owners:** Copies of all letters sent by the Responsible Party (RP) to owners of properties with groundwater exceeding an Enforcement Standard (ES), and to owners of properties that will be affected by a land use control under s. 292.12, Wis. Stats.
Note: *Letters sent to off-source properties regarding residual contamination must contain standard provisions in Appendix A of ch. NR 726.*

Number of "Off-Source" Letters: 27

☒ **Return Receipt/Signature Confirmation:** Written proof of date on which confirmation was received for notifying any off-source property owner.

☒ **Deed of "Off-Source" Property:** The most recent deed(s) as well as legal descriptions, for all affected deeded **off-source property(ies).** This does not apply to right-of-ways.
Note: *If a property has been purchased with a land contract and the purchaser has not yet received a deed, a copy of the land contract which includes the legal description shall be submitted instead of the most recent deed. If the property has been inherited, written documentation of the property transfer should be submitted along with the most recent deed.*

☒ **Letter To "Governmental Unit/Right-Of-Way" Owners:** Copies of all letters sent by the Responsible Party (RP) to a city, village, municipality, state agency or any other entity responsible for maintenance of a public street, highway, or railroad right-of-way, within or partially within the contaminated area, for contamination exceeding a groundwater Enforcement Standard (ES) and/or soil exceeding a Residual Contaminant Level (RCL) or a Site Specific Residual Contaminant Level (SSRCL).

Number of "Governmental Unit/Right-Of-Way Owner" Letters: 1

State of Wisconsin
Department of Natural Resources
http://dnr.wi.gov

Impacted Off-Source Property Information

Form 4400-246 (R 3/08)

This fillable form is intended to provide a list of information that must be submitted for evaluation for case closure. It is to be used in conjunction with Form 4400-202, Case Closure Request (Section H). The closure of a case means that the Department has determined that no further response is required at that time based on the information that has been submitted to the Department.

NOTICE: Completion of this form is mandatory for applications for case closure pursuant to ch. 292, Wis. Stats. and ch. NR 726, Wis. Adm. Code, including cases closed under ch. NR 746 and ch. NR 726. The Department will not consider, or act upon your application, unless all applicable sections are completed on this form and the closure fee and any other applicable fees, required under ch. NR 749, Wis. Adm. Code, Table 1 are included. It is not the Department's intention to use any personally identifiable information from this form for any purpose other than reviewing closure requests and determining the need for additional response action. The Department may provide this information to requesters as required by Wisconsin's Open Records law [ss. 19.31 - 19.39, Wis. Stats.].

BRRTS #: 03-20-000403

ACTIVITY NAME: ABHOLDS GARAGE (STATE LEAD)

ID	Off-Source Property Address	Parcel Number	WTM X	WTM Y
A	312 MT CARMAL STREET	V13-16-19-99-OP-045-00	660930	374155
B	113 DIX RD	V13-16-19-99-SC-060-00	661019	373982
C	516 FOND DU LAC ST	V13-16-19-99-KR-030-00	661065	374048
D	201 MAIN STREET	V13-16-19-99-KR-090-00	661064	373982
E	409 FOND DU LAC STREET	V13-16-19-99-OP-010-00	661028	374098
F	420 FOND DU LAC STREET	V13-16-19-99-SC-030-00, V13-16-19-99-KR-010-00	661033	374050
G	MAIN ST (N OF 201 MAIN ST)	V13-16-19-99-KR-060-00	661040	374010
H	114 DIVISION STREET	V13-16-19-99-WE-061-00	661085	373987
I	407 FOND DU LAC STREET	V13-16-19-29-04-005-00	661005	374094

State of Wisconsin
Department of Natural Resources
http://dnr.wi.gov

Impacted Off-Source Property Information

Form 4400-246 (R 3/08)

This fillable form is intended to provide a list of information that must be submitted for evaluation for case closure. It is to be used in conjunction with Form 4400-202, Case Closure Request (Section H). The closure of a case means that the Department has determined that no further response is required at that time based on the information that has been submitted to the Department.

NOTICE: Completion of this form is mandatory for applications for case closure pursuant to ch. 292, Wis. Stats. and ch. NR 726, Wis. Adm. Code, including cases closed under ch. NR 746 and ch. NR 726. The Department will not consider, or act upon your application, unless all applicable sections are completed on this form and the closure fee and any other applicable fees, required under ch. NR 749, Wis. Adm. Code, Table 1 are included. It is not the Department's intention to use any personally identifiable information from this form for any purpose other than reviewing closure requests and determining the need for additional response action. The Department may provide this information to requesters as required by Wisconsin's Open Records law [ss. 19.31 - 19.39, Wis. Stats.].

BRRTS #: 03-20-000403

ACTIVITY NAME: ABHOLDS GARAGE (STATE LEAD)

ID	Off-Source Property Address	Parcel Number	WTM X	WTM Y
J	300 FOND DU LAC STREET	V13-16-19-99-HA-390-00	660927	374041
K	FIREMANS PARK-TENNIS	V13-16-19-99-KP-320-00	660877	374256
L	FIREMANS PARK-NORTH EAST PARCEL	V13-16-19-99-OP-365-00	660940	374249
M	FIREMANS PARK-SOUTH PARCEL	V13-16-19-29-03-002-00	660911	374161
N	201 MAIN STREET	V13-16-19-99-KR-100-00	661037	373984
O	404 MT CARMEL STREET	V13-16-19-99-OP-030-00	660971	374158
P	102 ST FRANCISCUS STREET	V13-16-19-99-OP-005-00	661042	374098
Q	PARCEL-NORTHEAST CORNER OF 109 DIX RD	V13-16-19-99-SC-045-00	661027	374017
R	FDL COUNTY HWY DEPT-KOMMER ST	V13-16-19-99-KP-310-00	660815	374221

State of Wisconsin
Department of Natural Resources
http://dnr.wi.gov

Impacted Off-Source Property Information

Form 4400-246 (R 3/08)

This fillable form is intended to provide a list of information that must be submitted for evaluation for case closure. It is to be used in conjunction with Form 4400-202, Case Closure Request (Section H). The closure of a case means that the Department has determined that no further response is required at that time based on the information that has been submitted to the Department.

NOTICE: Completion of this form is mandatory for applications for case closure pursuant to ch. 292, Wis. Stats. and ch. NR 726, Wis. Adm. Code, including cases closed under ch. NR 746 and ch. NR 726. The Department will not consider, or act upon your application, unless all applicable sections are completed on this form and the closure fee and any other applicable fees, required under ch. NR 749, Wis. Adm. Code, Table 1 are included. It is not the Department's intention to use any personally identifiable information from this form for any purpose other than reviewing closure requests and determining the need for additional response action. The Department may provide this information to requesters as required by Wisconsin's Open Records law [ss. 19.31 - 19.39, Wis. Stats.].

BRRTS #: 03-20-000403

ACTIVITY NAME: ABHOLDS GARAGE (STATE LEAD)

ID	Off-Source Property Address	Parcel Number	WTM X	WTM Y
S	317 CHURCH STREET	V13-16-19-29-014-014-00, V13-16-19-29-14-008-01	660948	373999
T	117 DIX RD	V13-16-19-99-SC-070-00	660999	373968
U	109 DIX RD	V13-16-19-99-SC-050-00	661006	373999
V	104 DIVISION STREET	V13-16-19-99-WE-040-00	661087	374009
W	VERIZON-ADJACENT TO 109 DIX RD	V13-16-19-99-SC-040-00	660985	374016
X	401 FOND DU LAC STREET	V13-16-19-29-04-004-00	660983	374100
Y	105 MAIN STREET	V13-16-19-99-KR-050-00	661065	374011
Z	313 FOND DU LAC STREET	V13-16-19-99-HA-070-00	660949	374111
AA	316 MT CARAMEL STREET	V13-16-19-99-OP-040-00	660949	374157

State of Wisconsin \ DEPARTMENT OF NATURAL RESOURCES

Jim Doyle, Governor
Matthew J. Frank, Secretary
Ronald W. Kazmierczak, Regional Director

Wisconsin Department of Natural Resources
Oshkosh Service Center
625 E CTY Y, Suite 700
Oshkosh, Wisconsin 54901
FAX 920-424-4404

August 11, 2010

Mr. Wilfrid Abhold
217 Evergreen St.
Mt. Calvary WI 53057

SUBJECT: Final Case Closure with Continuing Obligations
Ahbolds Garage, 407 & 408 Fond du Lac Street, Mt. Calvary, WI
WDNR BRRTS Activity #: 03-20-000403 & 03-20-307031

Dear Mr. Abhold:

On February 16, 2010, the Northeast Region Closure Committee reviewed the above referenced case for closure. This committee reviews environmental remediation cases for compliance with state laws and standards to maintain consistency in the closure of these cases. On February 18, 2010, you were notified that the Closure Committee had granted conditional closure to this case.

On August 11, 2010 the Department received information or documentation indicating that you have complied with the requirements for final closure. Conditions of closure included abandonment of all groundwater monitoring wells, piezometers, groundwater extraction wells, dismantling of the remediation system and disposal of any remaining investigative waste.

The Department reviewed the case closure request regarding the petroleum in soil and groundwater at this site. Based on the correspondence and data provided, it appears that your case meets the closure requirements in ch. NR 726, Wisconsin Administrative Code. The Department considers this case closed and no further investigation or remediation is required at this time. However, you and future property owners must comply with certain continuing obligations as explained in this letter.

GIS Registry

This site will be listed on the Remediation and Redevelopment Program's GIS Registry. The specific reasons are summarized below:

- Residual soil contamination exists that must be properly managed should it be excavated or removed
- Pavement, an engineered cover or a soil barrier must be maintained over contaminated soil and the state must approve any changes to this barrier
- Groundwater contamination is present above Chapter NR 140 enforcement standards

This letter and information that was submitted with your closure request application will be included on

the GIS Registry. To review the sites on the GIS Registry web page, visit the RR Sites Map page at http://dnr.wi.gov/org/aw/rr/gis/index.htm. If the property is listed on the GIS Registry because of remaining contamination and you intend to construct or reconstruct a well, you will need prior Department approval in accordance with s. NR 812.09(4)(w), Wis. Adm. Code. To obtain approval, Form 3300-254 needs to be completed and submitted to the DNR Drinking and Groundwater program's regional water supply specialist. This form can be obtained on-line http://dnr.wi.gov/org/water/dwg/3300254.pdf or at the web address listed above for the GIS Registry.

Closure Conditions

Please be aware that pursuant to s. 292.12 Wisconsin Statutes, compliance with the requirements of this letter is a responsibility to which you or the current property owner and any subsequent property owners must adhere. You must pass on the information about these continuing obligations to the next property owner or owners. If these requirements are not followed or if additional information regarding site conditions indicates that contamination on or from the site poses a threat to public health, safety, welfare, or the environment, the Department may take enforcement action under s. 292.11 Wisconsin Statutes to ensure compliance with the specified requirements, limitations or other conditions related to the property or this case may be reopened pursuant to s. NR 726.09, Wis. Adm. Code. The Department intends to conduct inspections in the future to ensure that the conditions included in this letter including compliance with referenced maintenance plans are met.

Residual Soil Contamination

Residual soil contamination remains in the vicinity of soil sample location GP-4 and GP-5 as indicated on Figure 1 (attached as part of the cap maintenance plan) in the information submitted to the Department of Natural Resources. If soil in the specific locations described above is excavated in the future, then pursuant to ch. NR 718 or, if applicable, ch. 289, Stats., and chs. 500 to 536, the property owner at the time of excavation must sample and analyze the excavated soil to determine if residual contamination remains. If sampling confirms that contamination is present the property owner at the time of excavation will need to determine whether the material is considered solid or hazardous waste and ensure that any storage, treatment or disposal is in compliance with applicable standards and rules. In addition, all current and future owners and occupants of the property need to be aware that excavation of the contaminated soil may pose an inhalation or other direct contact hazard and as a result special precautions may need to be taken to prevent a direct contact health threat to humans.

Cover or Barrier

Pursuant to s. 292.12(2)(a), Wis. Stats., the pavement or other impervious cap that currently exists in the location shown on the attached map shall be maintained in compliance with the **attached maintenance plan** in order to minimize the infiltration of water and prevent additional groundwater contamination that would violate the groundwater quality standards in ch. NR 140, Wis. Adm. Code, and to prevent direct contact with residual soil contamination that might otherwise pose a threat to human health. If soil in the specific locations described above is excavated in the future, the property owner at the time of excavation must sample and analyze the excavated soil to determine if residual contamination remains. If sampling confirms that contamination is present the property owner at the time of excavation will need to determine whether the material is considered solid or hazardous waste and ensure that any storage, treatment or disposal is in compliance with applicable statutes and rules. In addition, all current and future owners and occupants of the property need to be aware that

excavation of the contaminated soil may pose an inhalation or other direct contact hazard and as a result special precautions may need to be taken during excavation activities to prevent a health threat to humans.

Residual Groundwater Contamination

Groundwater impacted by petroleum contamination greater than enforcement standards set forth in ch. NR140, Wis. Adm. Code, is present both on this contaminated property and off this contaminated property. Off-property owners have been notified of the presence of groundwater contamination. For more detailed information regarding the locations where groundwater samples have been collected (i.e., monitoring well locations) and the associated contaminant concentrations, refer to the Remediation and Redevelopment Program's GIS Registry at the RR Sites Map page at http://dnr.wi.gov/org/aw/rr/gis/index.htm.

The following DNR fact sheet, RR-819, "Continuing Obligations for Environmental Protection" has been included with this letter, to help explain a property owner's responsibility for continuing obligations on their property. If the fact sheet is lost, you may obtain a copy at http://dnr.wi.gov/org/aw/rr/archives/pubs/RR819.pdf.

The Department appreciates your efforts to restore the environment at this site. If you have any questions regarding this closure decision or anything outlined in this letter, please contact Kevin McKnight at 920-424-7890.

Sincerely,

Bruce Urben, Team Supervisor
Northeast Region Remediation & Redevelopment Program

Enclosure:
Cap Maintenance Plan
RR-819

Cc: case file
Andrew Mott- AECOM-via email
Tom Verstegen- COM-via email
Janet Abhold-via email

Cap Maintenance Plan
Abhold's Garage, Inc.

February 2010

Property located at:
407 and 408 Fond du Lac Street
Mount Calvary, Wisconsin 52057

BRRTS Number: 03-20-000403, 03-20-307031
Commerce Numbers: 53057-9999-08, 53057-9514-07

Introduction

This document is the Cap Maintenance Plan (Maintenance Plan) for the cap at the above-referenced properties in accordance with the requirements of Wisconsin Administrative Code (WAC) Chapter (ch.) NR 724.13(2). The maintenance activities relate to the existing asphalt-paved lot and Fond du Lac Street (cap) occupying the area over the contaminated soil related to the Site. The contaminated soil is impacted by petroleum volatile organic compounds (PVOCs) from approximately 3 to 15 feet below ground surface. The location of the cap to be maintained in accordance with this Maintenance Plan, as well as the extent of impacted soil, is included in Figure 1.

Cap Purpose

The cap over the contaminated soil plume will serve as a barrier to eliminate the direct-exposure pathway between the residual soil impacts and workers/visitors who access the Site. The cap will also serve as a partial infiltration barrier to minimize future soil-to-groundwater contamination migration that would violate the groundwater standards in WAC Ch. NR 140. Based on the current and future use of the property, the cap should function as intended unless disturbed.

Annual Inspection

The cap overlying the contaminated soil, as depicted in Figure 1, will be inspected once a year. The inspection will be performed to evaluate damage to the cap due to settling, wear, increasing age and other factors. Any area where soils have become or are likely to become exposed will be documented. A log of the inspections and any repairs will be maintained by the property owner on a Cap Inspection Log (Attachment 1 [the Log]). The Log will include recommendations for necessary repair of any areas where underlying soils are exposed. Once repairs are completed, they will be documented in the Log.

Maintenance Activities

If problems with the cap are noted during the annual inspections or at any other time during the year, repairs will be scheduled as soon as practical. Repairs can include patching and filling operations, or they can include larger resurfacing or construction operations. In the event that necessary maintenance activities expose the underlying soil, the owner must sample any soil that is excavated from the site prior to disposal to ascertain if contamination remains. The excavated soil must be treated, stored and disposed of by the owner in accordance with applicable local, state and federal law.

In the event the cap overlying the contaminated soil is removed or replaced, the replacement barrier must be equally impervious. Any replacement barrier will be subject to the same

maintenance and inspection guidelines as outlined in this Maintenance Plan unless indicated otherwise by the WDNR or its successor.

The property owners, in order to maintain the integrity of the cap, will maintain a copy of this Maintenance Plan on site and make it available to all interested parties (*i.e.*, employees, contractors, future property owners, etc.) for viewing.

Amendment or Withdrawal of Maintenance Plan

This Maintenance Plan can be amended or withdrawn by the property owner and its successors with the written approval of WDNR.

Contact Information

Responsible Party for 407 & 408 Fond du Lac St.	Wilfrid Abhold 217 Evergreen Street Mt. Calvary, WI 53057 920-753-3481
Fond du Lac Street ROW	Fond du Lac County
Environmental Consultant:	Andrew Mott AECOM, Inc. 558 North Main Street Oshkosh, Wisconsin 54901 920-235-0270
WDNR Project Manager:	Kevin McKnight Wisconsin Department of Natural Resources 625 County Road Y, Suite 700 Oshkosh, WI 54901 920-424-7890

Taken from: Engel & Associates, Inc. Recovery Well Construction Detail Letter Report, dated November 13, 1996 and modified.

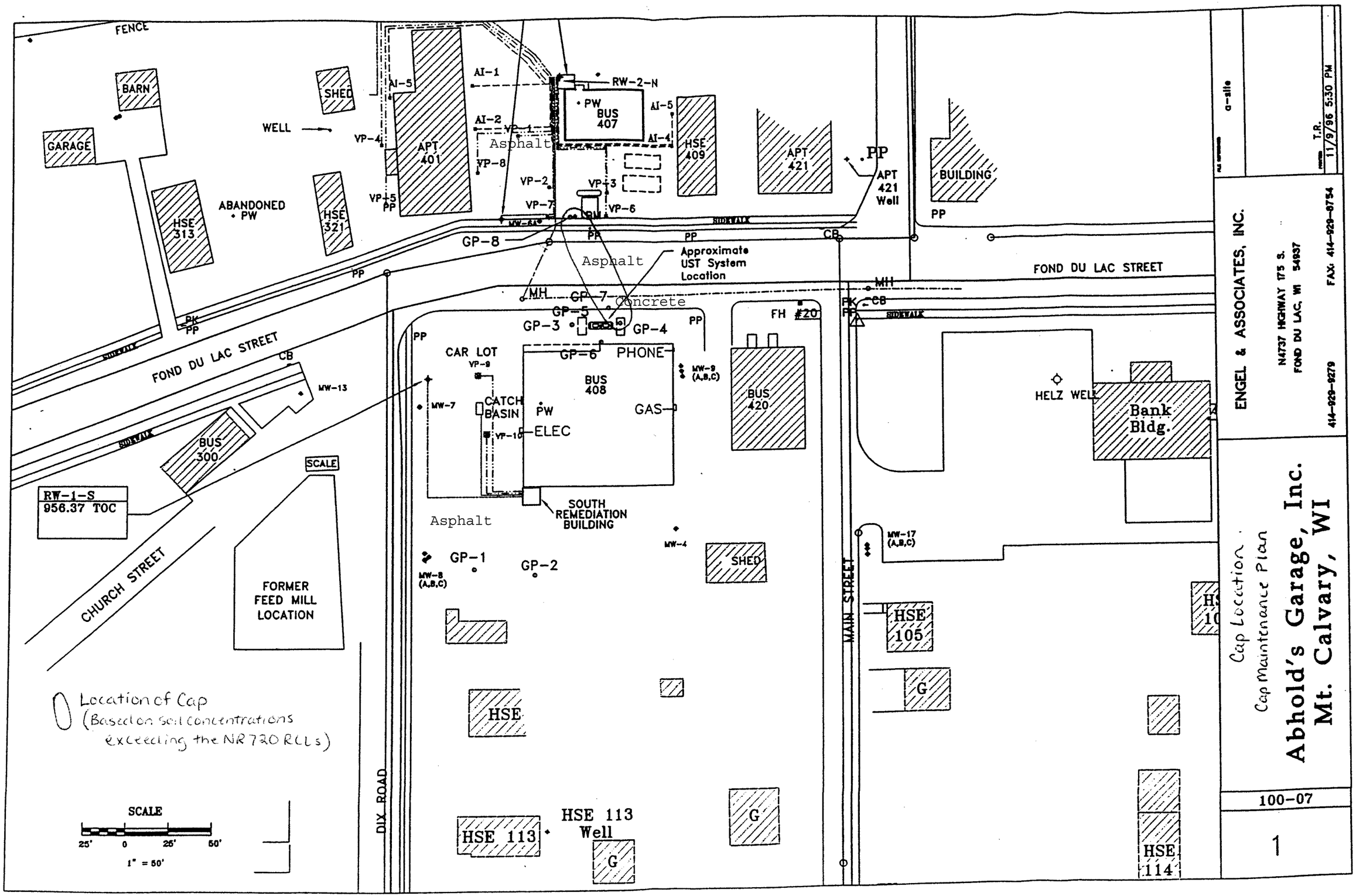

Attachment 1
Cap Inspection Log

Property located at:
407 & 408 Fond du Lac Street
Mt. Calvary, WI 53057
Abhold's Garage, Inc.

Inspection Date	Inspector	Condition of Cap	Recommendations	Have Recommendations from previous inspection been implemented?

State of Wisconsin \ DEPARTMENT OF NATURAL RESOURCES

Jim Doyle, Governor
Matthew J. Frank, Secretary
Ronald W. Kazmierczak, Regional Director

Wisconsin Department of Natural Resources
Oshkosh Service Center
625 E CTY Y, Suite 700
Oshkosh, Wisconsin 54901
FAX 920-424-4404

February 18, 2010

Mr. Wilfrid Abhold
217 Evergreen St.
Mt. Calvary WI 53057

Subject: Conditional Closure Decision,
With Requirements to Achieve Final Closure
Abholds Garage, 407 & 408 Fond du Lac Street, Mt. Calvary, Wisconsin
WDNR BRRTS Activity # 03-20-000403 & 03-20-307031

Dear Mr. Abhold:

On February 16, 2010, the Northeast Region Closure Committee reviewed your request for closure of the case described above. The Closure Committee reviews environmental remediation cases for compliance with state rules and statutes to maintain consistency in the closure of these cases. After careful review of the closure request, the Closure Committee has determined that the petroleum contamination on the sites from the former underground storage tank systmes appears to have been investigated and remediated to the extent practicable under site conditions. Your case has been remediated to Department standards in accordance with s. NR 726.05, Wis. Adm. Code and will be closed if the following conditions are satisfied:

MONITORING WELL ABANDONMENT

The monitoring wells, groundwater treatment system and private potable wells used for the investigation at the site must be properly abandoned in compliance with ch. NR 141, Wis. Adm. Code. Documentation of well abandonment must be submitted to Kevin McKnight on Form 3300-005 found at http://dnr.wi.gov/org/water/dwg/gw/ or provided by the Department of Natural Resources.

PURGE WATER, WASTE AND SOIL PILE REMOVAL

Any remaining purge water, waste and/or soil piles generated as part of site investigation or remediation activities must be removed from the site and disposed of or treated in accordance with Department of Natural Resources' rules. Once that work is completed, please send appropriate documentation regarding the treatment or disposal of the remaining purge water, waste and/or soil piles.

RIGHT-OF-WAY SOIL AND/OR GROUNDWATER CONTAMINATION

There is residual soil and/or groundwater contamination in a public street or highway right-of-way at this site. Section NR 726.05(2)(a)4, Wis. Adm. Code, requires you to provide written notification of the

presence of residual soil (and groundwater contamination, if present) to the clerk of the town and county or municipality where the right-of-way is located and to the municipal department or state agency that maintains the right-of-way. Section NR 726.05(2)(b)4, Wis. Adm. Code, requires you to also provide written notice of the presence of residual groundwater contamination to the owner of any properties that you do not own within this site that do not have soil contamination if they are affected by groundwater contamination. These notifications must include warnings that excavation of potentially contaminated soil or groundwater may pose inhalation or other direct contact hazards and will require soil and groundwater sampling and analysis, as well as proper storage, treatment, or disposal of any excavated materials, based upon the results of the analysis. Please provide me with a copy of any written notifications that have been sent.

CAP MAINTANENCE PLAN

A Cap Maintenance plan to maintain all impermeable surfaces including buildings and pavement on both sites is required.

When the above conditions have been satisfied, please submit the appropriate documentation (for example, well abandonment forms, disposal receipts, copies of correspondence, etc.) to verify that applicable conditions have been met, and your case will be closed. Your site will be listed on the DNR Remediation and Redevelopment GIS Registry. Information that was submitted with your closure request application will be included on the GIS Registry. To review the site on the GIS Registry web page, visit the RR Sites Map page at: http://dnr.wi.gov/org/aw/rr/gis/index.htm.

Section 101.143, Wis. Stats., requires that PECFA claimants seeking reimbursement of interest costs, for sites with petroleum contamination, submit a final reimbursement claim within 120 days after they receive a closure letter on their site. For claims not received by the PECFA Program within 120 days of the date of this letter, interest costs after 60 days of the date of this letter will not be eligible for PECFA reimbursement. If there is equipment purchased with PECFA funds remaining at the site, contact the Commerce PECFA Program to determine the method for salvaging the equipment.

Please be aware that the case may be reopened pursuant to s. NR 726.09, Wis. Adm. Code, if additional information regarding site conditions indicates that contamination on or from the site poses a threat to public health, safety, or welfare or to the environment.

We appreciate your efforts to restore the environment at this site. If you have any questions regarding this letter, please contact me at 920-424-7890.

Sincerely,

Kevin D. McKnight
Hydrogeologist
Remediation & Redevelopment Program

cc: file
Tom Verstegen-via email
Andrew Mott-via email
Janet Abhold-via email

13/8

DOC# 839001

Recorded
JAN. 14, 2005 AT 01:08PM

Patricia Kraus

PATRICIA KRAUS
REGISTER OF DEEDS
FOND DU LAC COUNTY
Fee Amount: $13.00
Fee Exempt 77.25-(15)

STATE BAR OF WISCONSIN FORM 2 – 2000
WARRANTY DEED

Document Number

This Deed, made between Abhold's Garage, Inc., a Wisconsin Corporation, Grantor, and Steven J. Abhold and Janet K. Abhold, husband and wife, Grantee.

Grantor, for a valuable consideration, conveys and warrants to Grantee the following described real estate in Fond du Lac County, State of Wisconsin (if more space is needed, please attach addendum):

Please see attached addendum.

Exceptions to warranties: Easements, rights of way, covenants and restrictions of record.

Recording Area

Name and Return Address

Steven J. and Janet K. Abhold

313 Church Street

Mt. Calvary, WI 53057

V13-16-99-SC-010-00
Parcel Identification Number (PIN)
This is not homestead property.

Dated this 17 day of December, 2004.

*_____

*_____

*Steven J. Abhold, President

*Janet K. Abhold, Secretary,

AUTHENTICATION

Signature(s) _____ authenticated this _____ day of December, 2004.

*_____

TITLE: MEMBER STATE BAR OF WISCONSIN
(If not, _____ authorized by § 706.06, Wis. Stats.)

THIS INSTRUMENT WAS DRAFTED BY
John J. Laun
Attorney at Law
(Signatures may be authenticated or acknowledged. Both are not necessary.)

ACKNOWLEDGMENT

STATE OF WISCONSIN)
) ss.
Manitowoc County)

Personally came before me this 17TH day of December, 2004, the above named Steven J. Abhold and Janet K. Abhold, to me known to be the person s who executed the foregoing instrument and acknowledged the same.

* JOHN J. LAUN
Notary Public, State of Wisconsin
My Commission is permanent. (If not, state expiration date: _____, _____.)

*Names of persons signing in any capacity must be typed or printed below their signature.

4

25
7

TERMINATION OF DECEDENT'S PROPERTY INTEREST

DOC# 911467

Use black ink

Recorded
FEB. 27, 2008 AT 03:23PM

DECEDENT'S NAME	DATE OF DEATH		
Steven Joseph Abhold	7-30-2005		
ADDRESS OF DECEDENT AT DATE OF DEATH	CITY	ST	ZIP
6420 Quay Rd Tucumcari, NM 88401	Tucumcari	NM	88401

Patricia Kraus

PRESENTATION OF DEATH CERTIFICATE
I certify that I have viewed a certified copy of the decedent's death certificate.

Patricia Kraus — 2-27-08
REGISTER OF DEEDS SIGNATURE — DATE

PATRICIA KRAUS
REGISTER OF DEEDS
FOND DU LAC COUNTY
Fee Amount: $25.00
Recording area

Name and return address:
Janet Abhold
380 Ruggles St.
Fond du Lac, WI 54935

Parcel Identification Number

Interest in property is terminated under (please check appropriate statute):

☐ s. 867.045 which pertains to property in which the decedent was a joint tenant, had a vendor's or mortgagee's interest, or had a life estate. (You must provide a copy of the document establishing interest in property.)

☑ s. 867.046 which pertains to property of a decedent specified in a marital property agreement; survivorship marital property; or a third party confirmation. (You must provide a copy of the document establishing interest in property.)

Presentation of recorded document establishing interest in real estate.

DOCUMENT #	VOLUME/REEL	PAGE/IMAGE	RECORDS/DEEDS
579846 839001	1235	399	

Description of the real estate. ☑ See Attached

Description of personal property (if any) being transferred.
You may list savings accounts, checking accounts and securities on attached pages. Indicate person(s) receiving property.
DECLARATION: I(We) declare that this document is, to the best of my(our) knowledge and belief, true, correct and complete and is in conformity with the provisions and limitations of the Wisconsin Statutes.
(If more space is needed, attach pages.)

Name and Address (List all remaindermen/ beneficiaries)	Applicant's Interest in Property (ie: spouse, remainderman)	Applicant Signature(Notarized) (Print or type name below signature)	Date
Janet Kay Abhold 380 Ruggles st. Fond du Lac, WI 54935	Spouse	Janet Abhold	2-27-08

This document was drafted by: *(print or type name below)*
Janet Abhold

STATE OF WISCONSIN, County of Fond du Lac
Subscribed and sworn to before me on: 2-27-08
by the above named person(s): Janet Abhold

NOTE: SEE DIRECTIONS.
Wisconsin Register of Deeds Association Form HT-110
Website Version 03/2007

Signature of Notary or other person authorized to administer an oath (as per s 706.06, 706.07): Kimberly A Kessler
Print or type name: Kimberly A Kessler
Title: Notary
Date Commission Expires: 7-31-11

THIS IS A STANDARD FORM. ANY MODIFICATIONS TO THIS FORM SHOULD BE CLEARLY IDENTIFIED.

Addendum to Warranty Deed – Form 2
Abhold's Garage, Inc. to Steven J. Abhold and Janet K. Abhold

Lots One (1) and Two (2) and the West 25 feet of Lot Three (3), Block One (1) of John Schneider's Addition to the Village of Mt. Calvary, located in the Northeast ¼ of the Southeast ¼ of Section 29, Township 16 North, Range 19 East, Fond du Lac County, Wisconsin.

Lot Four (4) in Block One (1) of John Schneider's Addition to the Village of Mt. Calvary, located in the Northeast ¼ of the Southeast ¼ of Section 29, Township 16 North, Range 19 East, Fond du Lac County, Wisconsin, excepting therefrom the West 50 feet and the East 15 feet thereof, and further excepting that portion of Lot 4 conveyed to Richard E. Braun and Joan M. Braun by a deed recorded on June 27, 2002, as Document No. 749201, Records of the Register of Deeds for Fond du Lac County.

I, Janet K. Abhold, (signed) _____, believe the legal description below accurately describes correct location of the petroleum impacted property at 408 Fond du Lac Street, Mt. Calvary, Wisconsin.

Lots One (1) and Two (2) and the West 25 feet of Lot Three (3), Block One (1) of John Schneider's Addition to the Village of Mt. Calvary, located in the Northeast ¼ of the Southeast ¼ of Section 29, Township 16 North, Range 19 East, Fond du Lac County, Wisconsin.

Lot Four (4) in Block One (1) of John Schneider's Addition to the Village of Mt. Calvary, located in the Northeast ¼ of the Southeast ¼ of Section 19, Township 16 North, Range 19 East, Fond du Lac County, Wisconsin, excepting there from the West 50 feet and the East 15 feet thereof, and further excepting that portion of Lot 4 conveyed to Richard E. Braun and Joan M. Braun by a deed recorded on June 27, 2002, as Document No. 749201, Records of the Register of Deeds for Fond du Lac County.

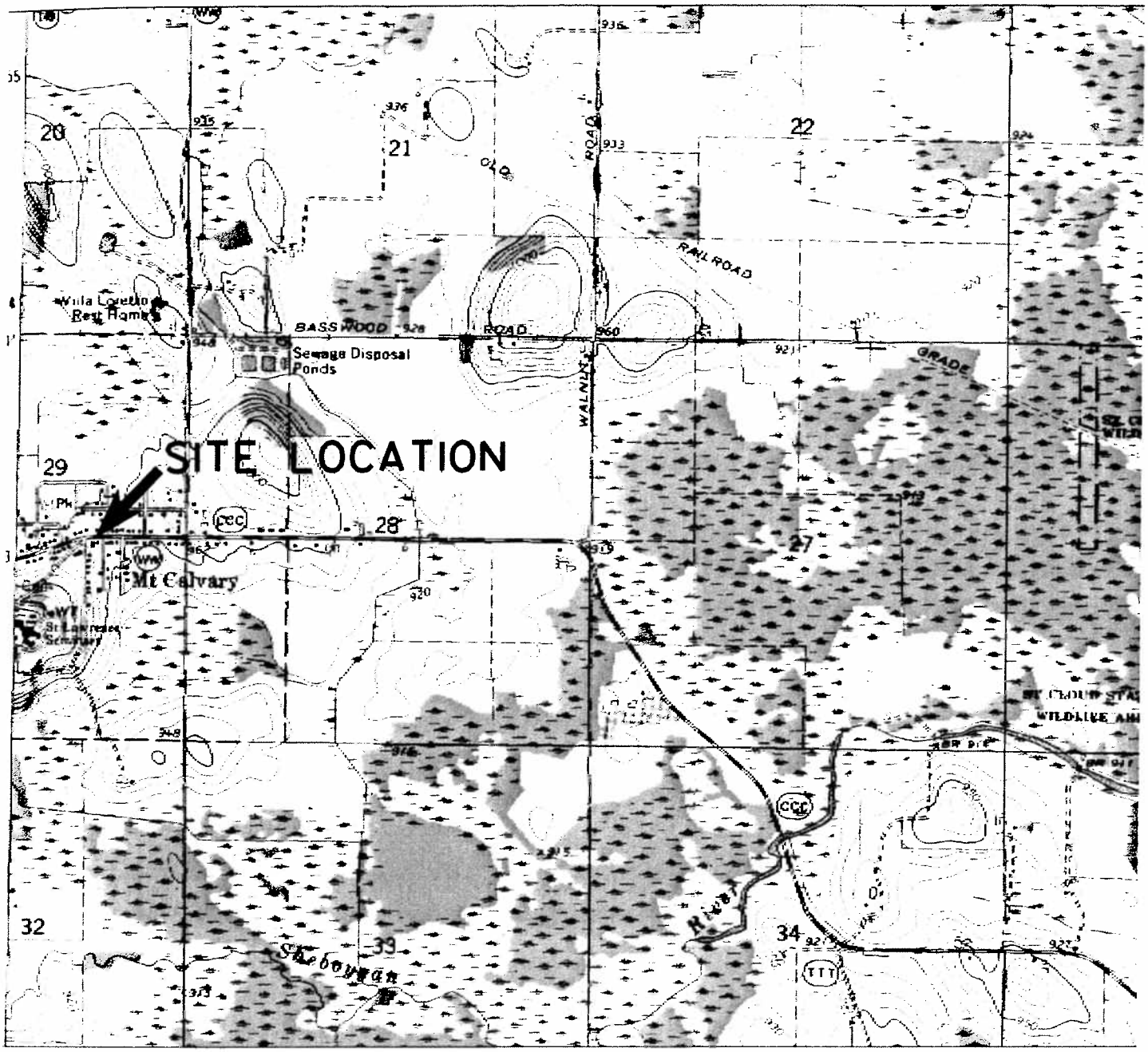

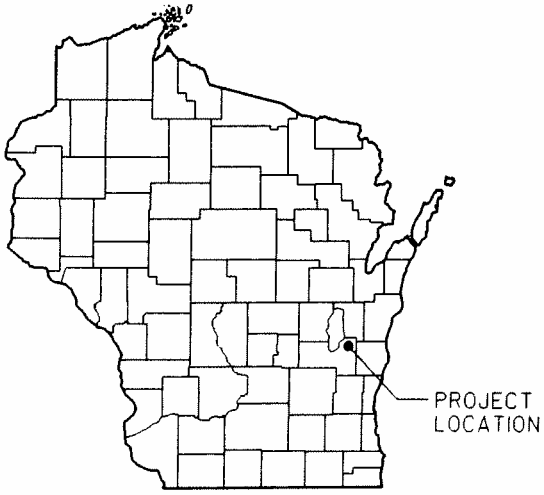

2000 0 2000

SCALE IN FEET

N
W E
S

St. Cloud Quadrangle
Wisconsin - Fond du Lac Co.
7.5 Minute Series (Topographic)

SW/4 Kiel 15 Minute Quadrangle
Contour Interval 10 Feet
1974

MSA PROFESSIONAL SERVICES
TRANSPORTATION • MUNICIPAL • REMEDIATION
DEVELOPMENT • ENVIRONMENTAL
1230 South Boulevard Baraboo, WI 53913
608-356-2771 1-800-362-4505 Fax: 608-356-2770

FIGURE 1
SITE LOCATION MAP

PHASE II INVESTIGATION - ABHOLD'S GARAGE
MT. CALVARY, WISCONSIN

212641AA

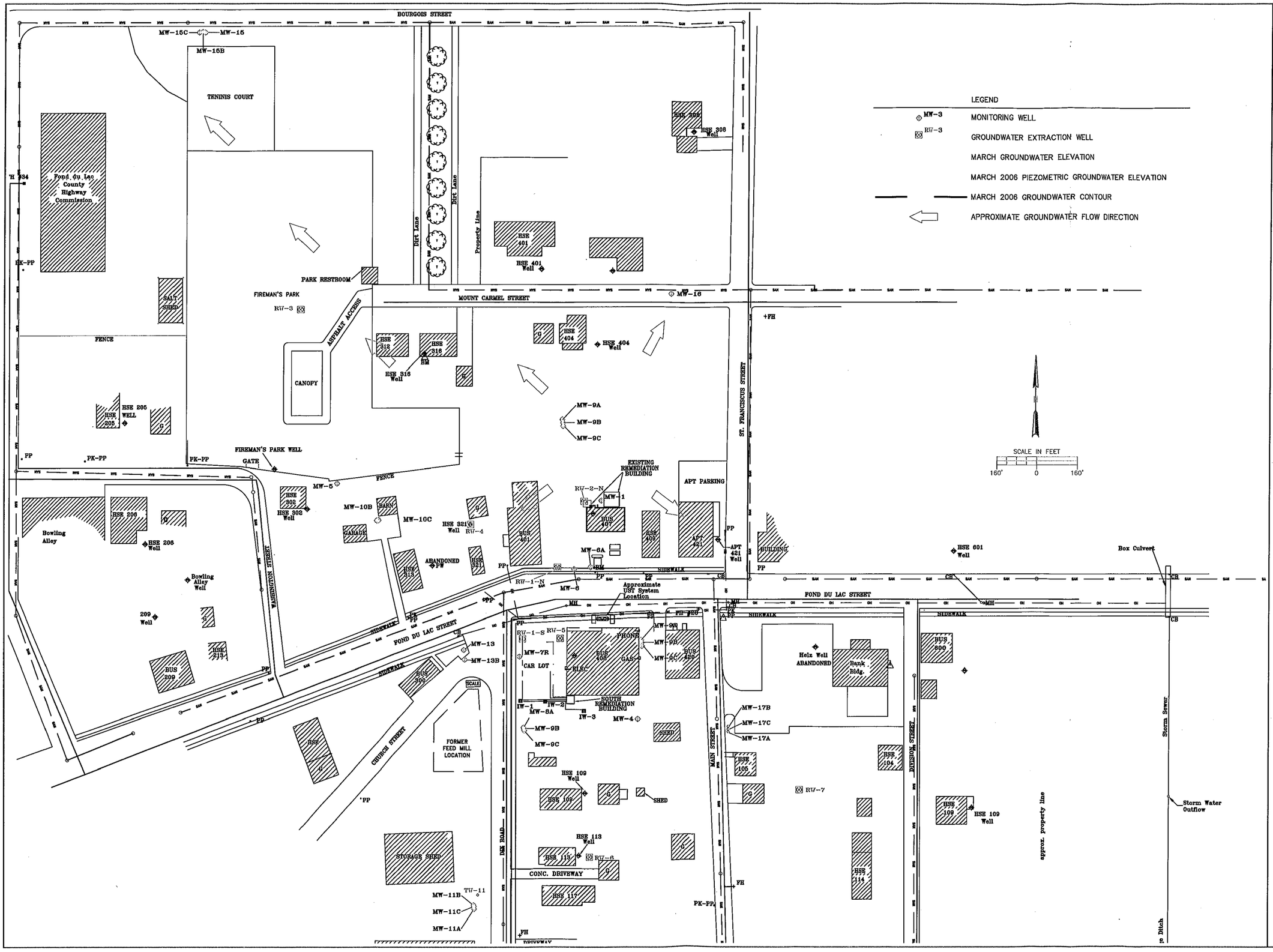

STS CONSULTANTS
558 North Main Street
Oshkosh, WI 54901
920-235-0270
www.stsconsultants.com

Copyright 2006 ©
By: STS Consultants, Ltd.

SITE MAP
ABHOLDS GARAGE
FOND DU LAC COUNTY
MOUNT CALVARY, WISCONSIN

Issued

Rev	Date	Description

Designed:	CFS	04/28/2006
Drawn:	CFS	04/28/2006
Checked:	AGM	04/28/2006
Approved:	AGM	04/28/2006

PROJECT NUMBER
200600898

SHEET REFERENCE NUMBER
2

SHEET 1OF 1

J:\STAFF\jromanek\Abholds Garage\Site Map.dwg: 9/1/2009 3:05:28 PM: CROMOSIG, LAUREN

Taken from: Engel & Associates, Inc. Recovery Well Construction Detail Letter Report, dated November 13, 1996 and modified.

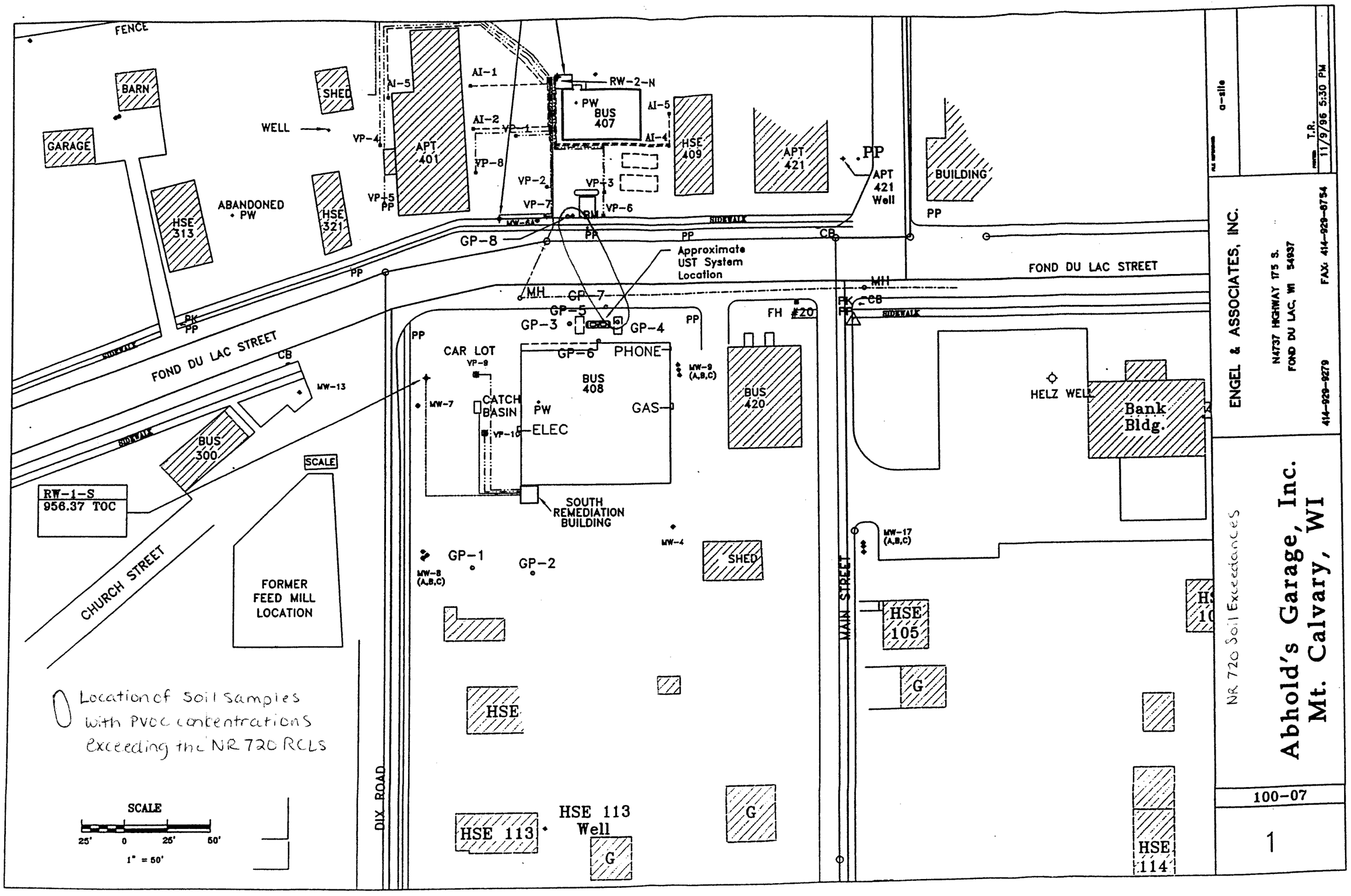

Taken from: M.L. Fuhrman Co. Inc.'s Abhold's Garage Service Station Project Report, dated March 6, 1991

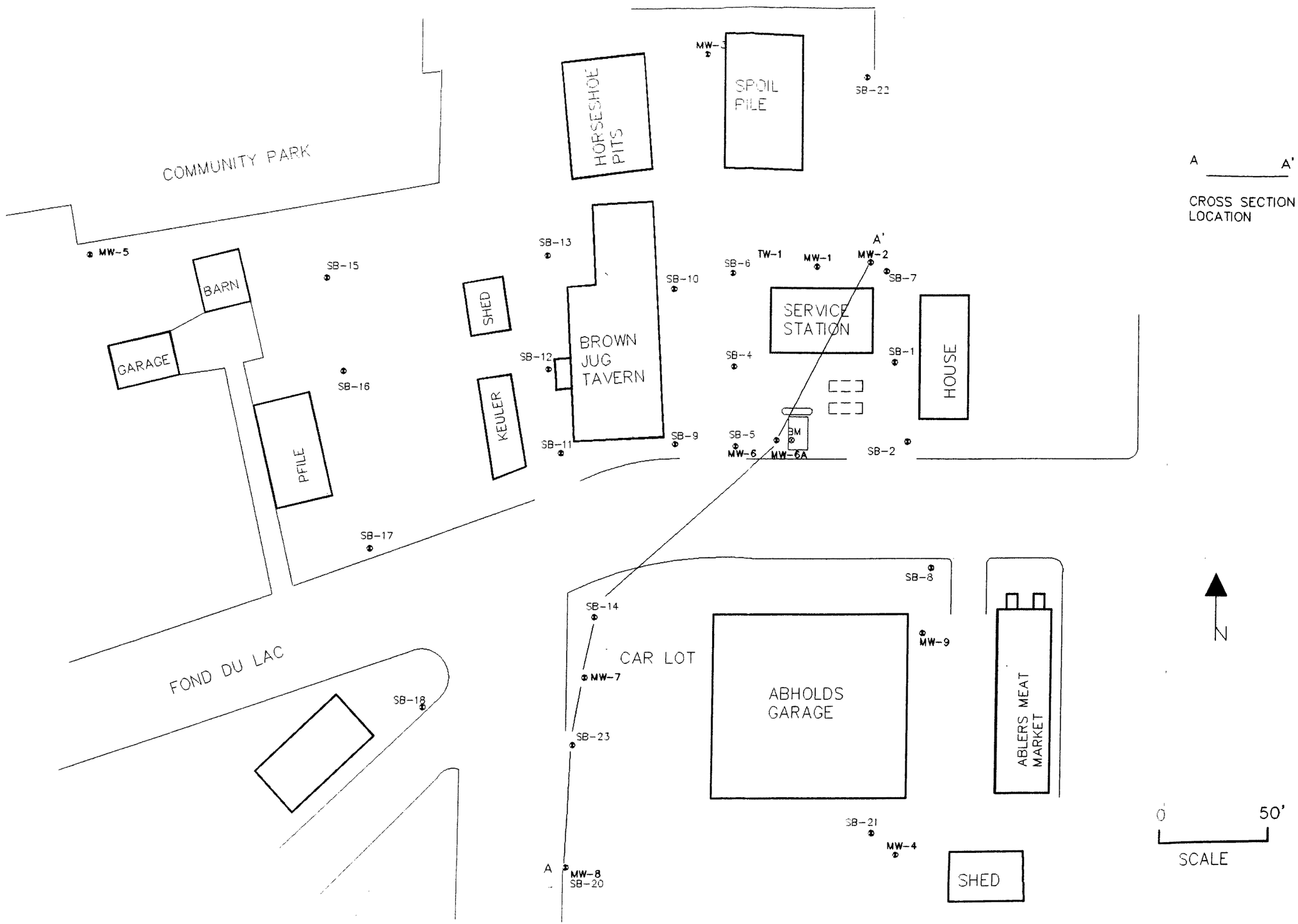

REVISION

ABHOLDS GARAGE
MT. CALVARY, WI

SOIL BORING AND MONITORING WELL LOCATION MAP

M.L. FUHRMAN CO., INC.
ENVIRONMENTAL SERVICES
Fond du Lac, WI. 54935
SITE INVESTIGATIONS & SITE REMEDIATION
INDUSTRIAL WASTEWATER TREATMENT
ANALYTICAL • ENGINEERING • CONSULTING

DATE
3-6-91

FIGURE
3.01-1

Taken from: M.L. Fuhrman Co., Inc's Abhold's Garage Service Station Project Report, dated March 6, 1991

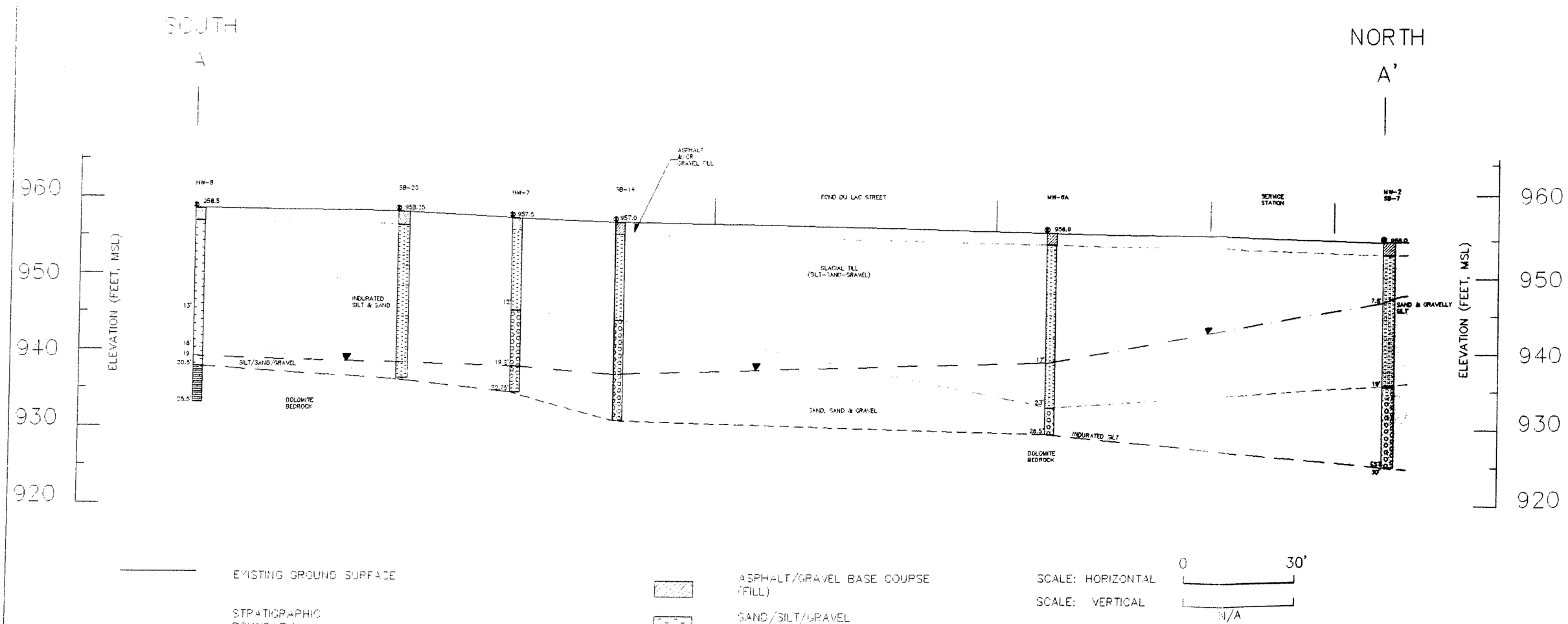

FIGURE
4.01-1

Taken from: Environmental Engineering, Inc's Remedial Action Plan Report, dated March 29, 1996.

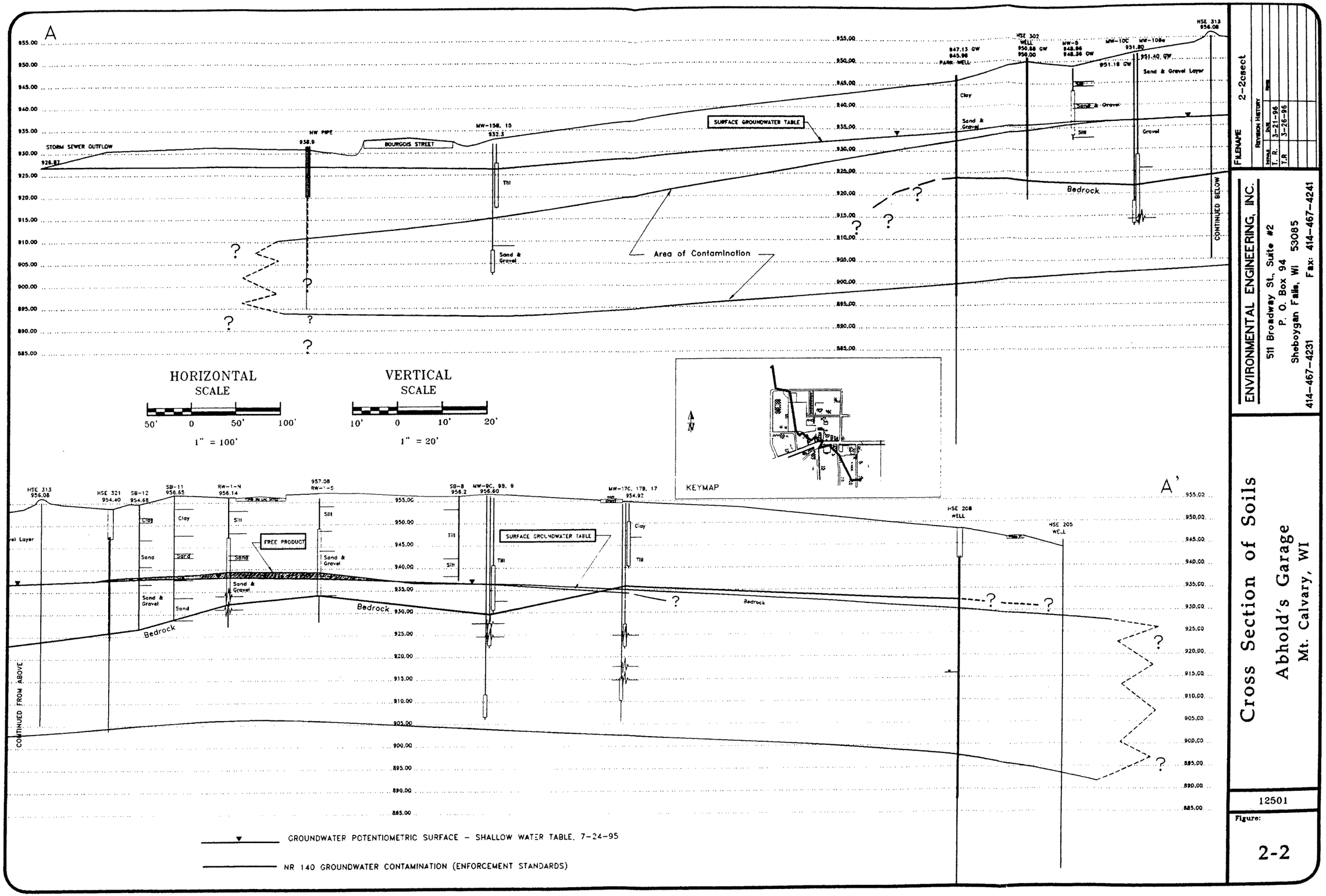

FILENAME 2-2sect

REVISION HISTORY

Initial	Date	Item
T. R.	3-21-96	
T.R	3-26-96	

ENVIRONMENTAL ENGINEERING, INC.
511 Broadway St., Suite #2
P. O. Box 94
Sheboygan Falls, WI 53085
414-467-4231 Fax: 414-467-4241

Cross Section of Soils
Abhold's Garage
Mt. Calvary, WI

12501

Figure:

2-2

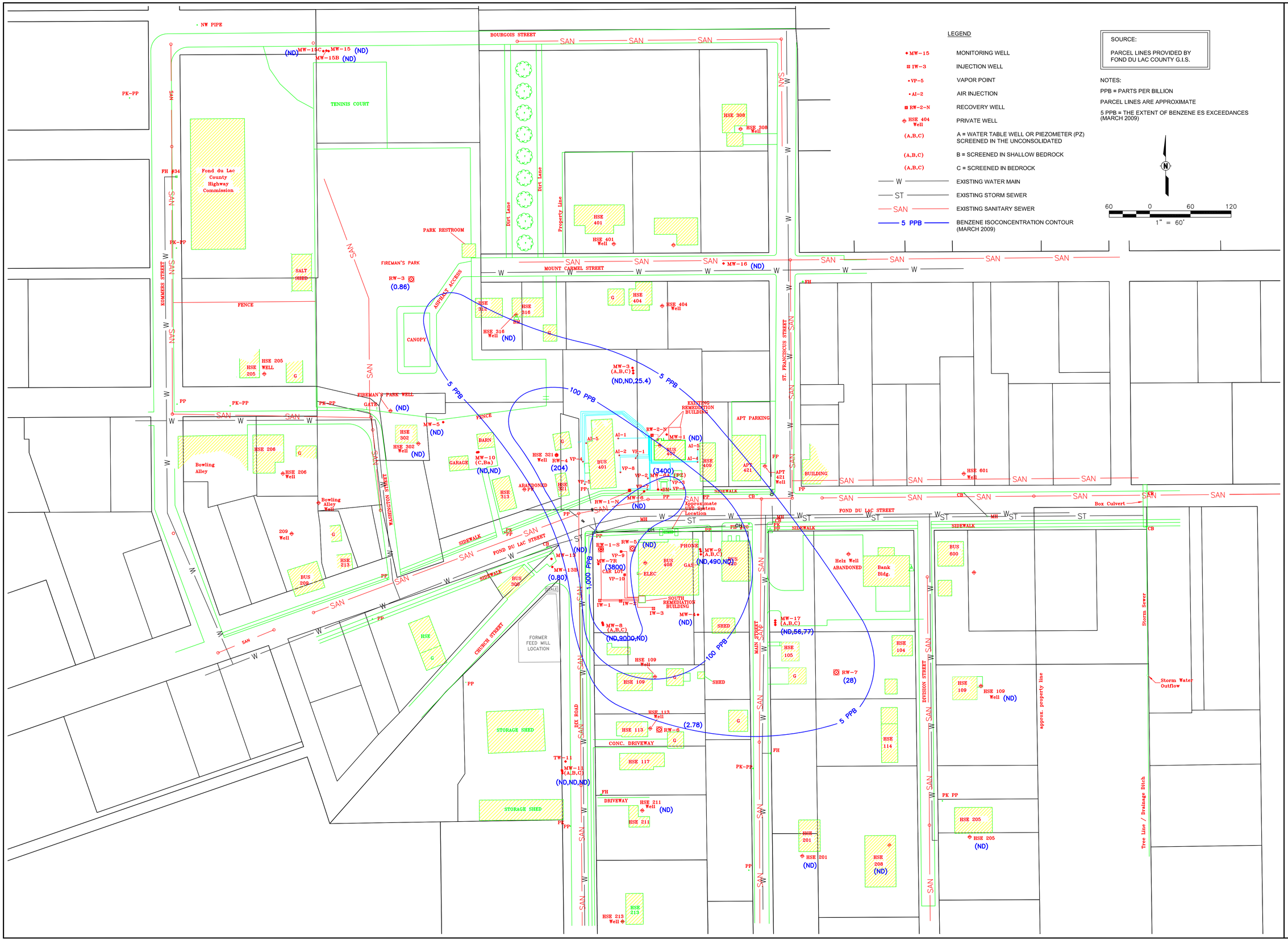

AECOM

558 North Main Street
Oshkosh, WI 54901

920.235.0270

www.aecom.com

Copyright 2009 AECOM USA, Inc.

BENZENE ISOCONCENTRATION AND EXTENT OF ES EXCEEDANCES MAP (MARCH 2009)
ABHOLDS GARAGE
MOUNT CALVARY, WISCONSIN

Issued

Rev	Date	Description

Designed:	AGM	10/5/2009
Drawn:	REO	10/5/2009
Checked:	AGM	10/5/2009
Approved:		

PROJECT NUMBER
27802W

SHEET REFERENCE NUMBER

Figure 2

K:\Projects\427802W\DWG\Figure 1 REO.dwg; 10/9/2009 12:53:22 PM; MOTT, ANDREW G.; ----

K:\Projects\427802W\DWG\Figure 2, 10/9/2009 12:53:22 PM, motta

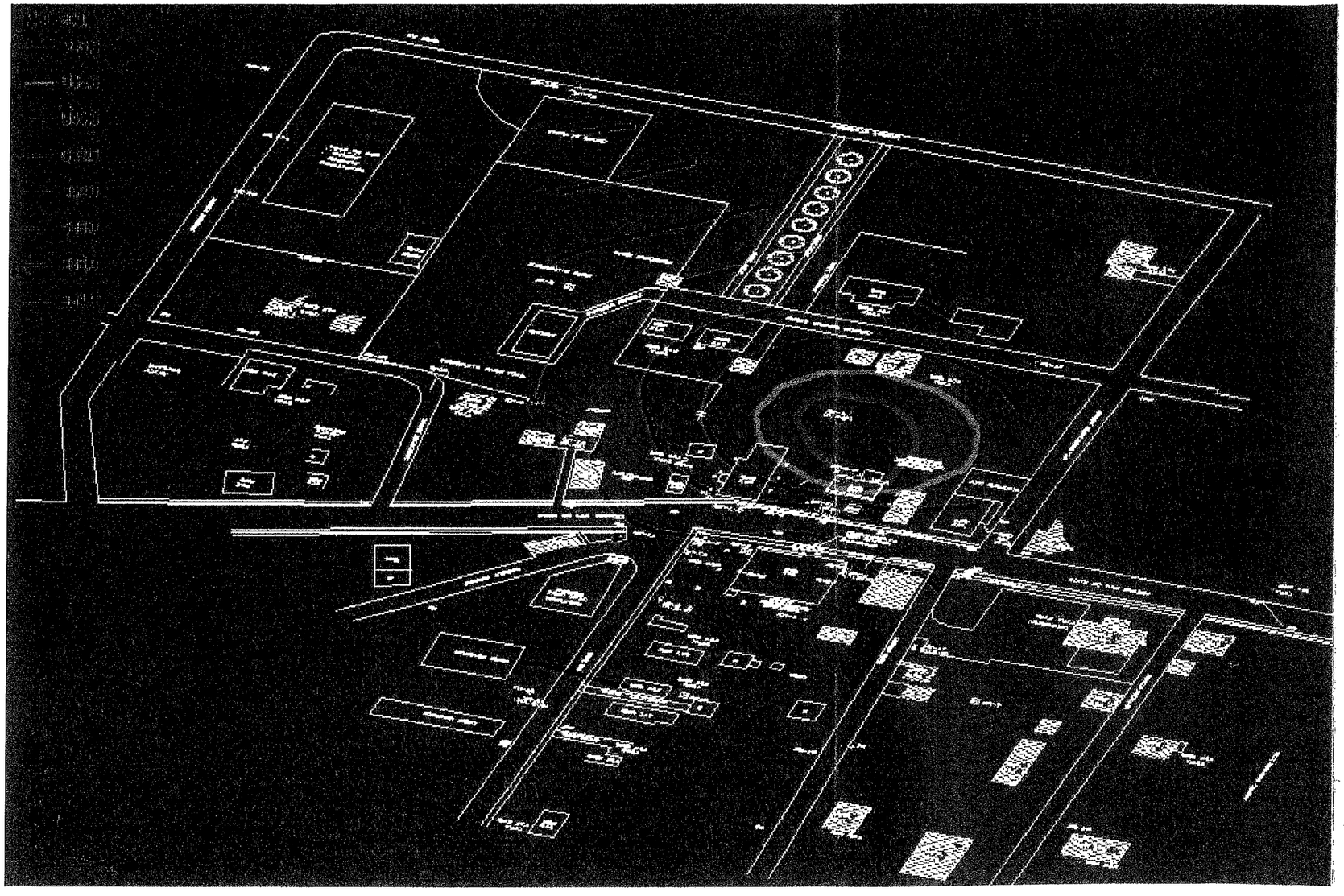

LEGEND

WATER TABLE ELEVATION CONTOUR

NOTE:
BLACK X's INDICATE WELLS USED TO CONSTRUCT CONTOURS.

W N S E

200 0 200
SCALE IN FEET

FIGURE 8

WATER TABLE CONTOURS
MARCH 2001

ABHOLD'S GARAGE
MT. CALVARY, WISCONSIN

MSA PROFESSIONAL SERVICES
TRANSPORTATION • MUNICIPAL
DEVELOPMENT • ENVIRONMENTAL
1230 South Boulevard Baraboo, WI 53913
608-356-2771 1-800-362-4505 Fax: 608-356-2770
© MSA PROFESSIONAL SERVICES

DRAWN BY RHM	DATE 7-18-01	SHEET ------ of ------	
CHECKED BY	SCALE AS NOTED	FILE NO. 212641EH	

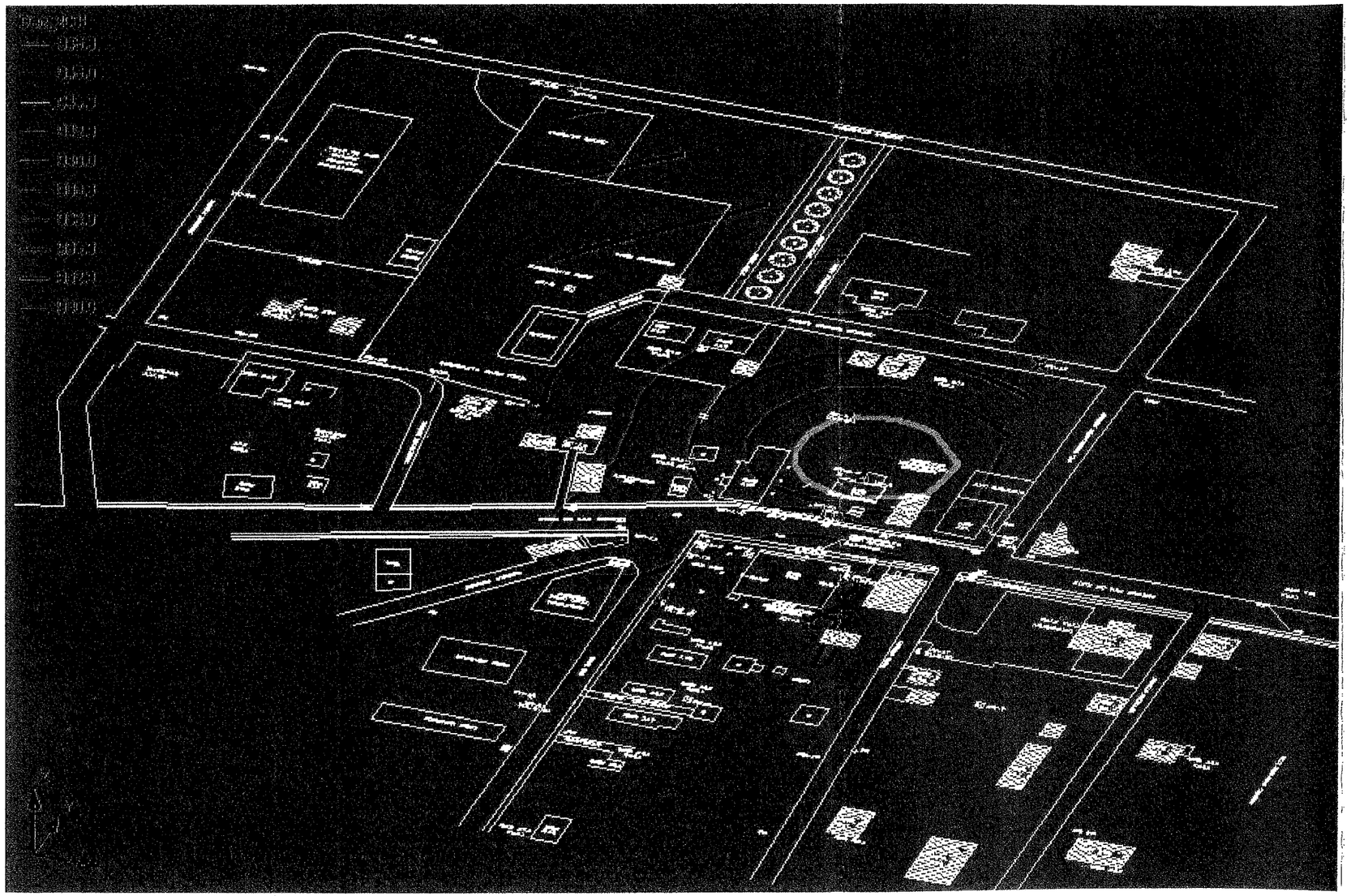

LEGEND

WATER TABLE ELEVATION CONTOUR

NOTE:
BLACK X's INDICATE WELLS USED TO CONSTRUCT CONTOURS.

200 0 200
SCALE IN FEET

FIGURE 7

WATER TABLE CONTOURS
DECEMBER 2000

ABHOLD'S GARAGE
MT. CALVARY, WISCONSIN

MSA PROFESSIONAL SERVICES
TRANSPORTATION • MUNICIPAL
DEVELOPMENT • ENVIRONMENTAL
1230 South Boulevard Baraboo, WI 53913
608-356-2771 1-800-362-4505 Fax: 608-356-2770
© MSA PROFESSIONAL SERVICES

DRAWN BY RHM	DATE 7-18-01	SHEET ------ of ------	
CHECKED BY	SCALE AS NOTED	FILE NO. 212641EG	

Taken from: M.L. Fuhrman Co., Inc.'s Abhold's Garage Service Station Project Report, dated March 6, 1991

TABLE 4.03-1
VOC DETECTION WITH HNU METER
ABHOLD'S GARAGE
MT. CALVARY, WISCONSIN

Boring	HNU Reading (ppm)	Depth (ft)
SB-2	10.0	8.00
	120.0	13.00
	8.0	18.00
	30.0	23.00
	4.0	28.00
SB-4	100.0	8.00
	300.0	13.00
	200.0	18.00
	200.0	23.00
	300.0	28.00
SB-5	5.0	8.00
	7.0	13.00
	100.0	18.00
	30.0	23.00
SB-9	40.0	8.00
	90.0	13.00
SB-10	4.0	8.00
	0.0	13.00
	5.0	20.00
SB-11	0.0	8.00
	70.0	13.00
	30.0	18.00
	5.0	23.00
	0.0	28.00
SB-12	3.0	13.00
	80.0	18.00
	10.0	23.00
SB-13	0.0	13.00
	20.0	18.00
	20.0	23.00
	0.0	28.00
SB-14	5.0	8.00
	200.0	13.00
	300.0	18.00
SB-23	2.0	6.00
	3.0	9.50
	2.0	13.00
	2.5	16.50
	2.5	19.30
	300.0	21.65

TABLE 4.03-1 - Continued
VOC DETECTION WITH HNU METER
ABHOLD'S GARAGE
MT. CALVARY, WISCONSIN

Boring	HNU Reading (ppm)	Depth (ft)
MW-6A	35.0	24.50
MW-7	1.0	6.00
	2.0	8.50
	2.5	11.00
	162.0	13.50
	150.0	20.50
MW-8	1.0	13.00
	7.5	16.00
	0.0	20.00
MW-9	5.0	6.00
	1 - 2	TO TD

Taken from: M.L. Fuhrman Co., Inc.'s Abhold's Garage Service Station project Report, dated March 6, 1991

ABHOLD'S GARAGE
MT. CALVARY
SOIL BORING ANALYSIS

TEST	# 7817 SB 2-3 DEPTH 14' 5-3-90 RESULT	# 7820 SB 2A-2 DEPTH 23' 5-3-90 RESULT	# 7821 SB 2A-3 DEPTH 28.5' 5-3-90 RESULT	# 7823 SB 4-3 DEPTH 14' 5-4-90 RESULT
TPH	39	3.2	<0.5	17

TEST	# 7828 SB 5-4 DEPTH 19' 5-4-90 RESULT	# 7829 SB 5-5 DEPTH 24' 5-4-90 RESULT	# 7881 SB 11-3 DEPTH 14' 5-14-90 RESULT	# 7882 SB 11-4 DEPTH 19' 5-14-90 RESULT
TPH	198	21	18	43

TEST	# 7883 SB 11-5 DEPTH 24' 5-14-90 RESULT	# 7884 SB 12-3 DEPTH 14' 5-14-90 RESULT	# 7885 SB 12-4 DEPTH 19' 5-14-90 RESULT	# 7886 SB 12-5 DEPTH 24' 5-14-90 RESULT
TPH	13	4.1	101	11

TEST	# 7887 SB 13-4 DEPTH 19' 5-15-90 RESULT	# 7888 SB 13-5 DEPTH 23.5' 5-15-90 RESULT	# 7889 SB 13-6 DEPTH 28.5' 5-15-90 RESULT	# 8228 SB 17-3 DEPTH 14' 6-27-90 RESULT
TPH	4.4	4.4	9.3	<0.5

All results are expressed in mg/kg.

Submitted by,
M. L. Fuhrman Co., Inc.

Michael L. Fuhrman
President

MLF/jmr
5-23-90
Report No. 0-02360
Laboratory ID # 420028620

Taken from: M.L. Fuhrman Co., Inc. - Abholds Garage Service Station/Project Report, dated March 6, 1991

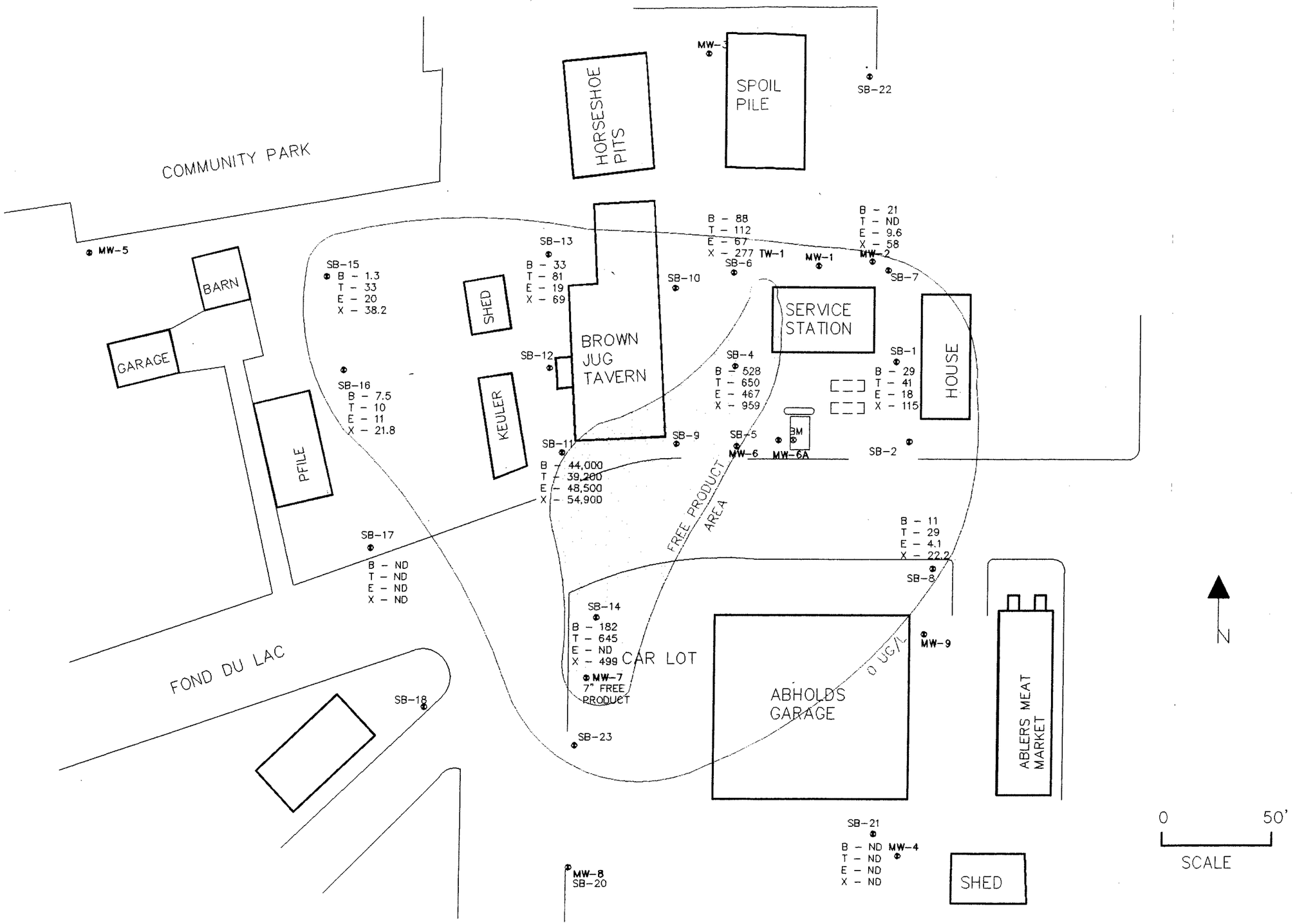

REVISION

ABHOLDS GARAGE
MT. CALVARY, WI
LIMITS OF GROUNDWATER CONTAMINATION

M.L. FUHRMAN CO., INC.
ENVIRONMENTAL SERVICES
Fond du Lac, WI 54935
SITE INVESTIGATIONS & SITE REMEDIATION
INDUSTRIAL WASTEWATER TREATMENT
ANALYTICAL • ENGINEERING • CONSULTING

DATE
3-6-91

FIGURE
4.03-2

Taken from: Engel & Associates, Inc.'s Quarterly Monitoring, Geoprobe Soil Sampling and Analytical Results Report, dated November 12, 1996

Abhold's Garage, Inc.
Table 1 - Soil Analytical Data
Oct. 8, 1996

Parameter	GP-3 7-14'	GP-4 7-14'	GP-5 3-7'	GP-5 6-13'	GP-7 4-13'	GP-8 4-9'	GP-8 5-15'	NR 720 Soil Criteria (ug/Kg)
Benzene	ND	ND	ND	ND	ND	**85**	**220**	5.5
Ethylbenzene	ND	**15,000**	**3,300**	**14,000**	ND	110	**3,700**	2900
MTBE	ND	ND	ND	ND	ND	ND	870	----
Toluene	ND	590	**3,000**	**15,000**	ND	31	760	1500
1,2,4-Trimethylbenzene	ND	140,000	17,000	58,000	ND	ND	8,900	---
1,3,5-Trimethylbenzene	ND	40,000	5,500	20,000	ND	ND	2,900	---
Xylenes, m + p	ND	**74,000**	**25,000**	**100,000**	ND	ND	**11,000**	4,100*
Xylene, o	ND	**5,100**	**11,000**	**43,000**	ND	ND	3,600	4,100*
Naphthalene	ND	9,600	2,100	6,000	ND	27	2,100	---
GRO (mg/Kg)	ND	**1,100**	**340**	**1,200**	ND	2.8	**190**	100 mg/Kg

KEY:
ND = No Detect
--- = No current standard exists
* = Total Xylenes

F:\DATA\PROJECTS\100-07\CORRESP\GEO-DATA.TBL

Taken from: Engel & Associates, Inc. Recovery Well Construction Detail Letter Report, dated November 13, 1996

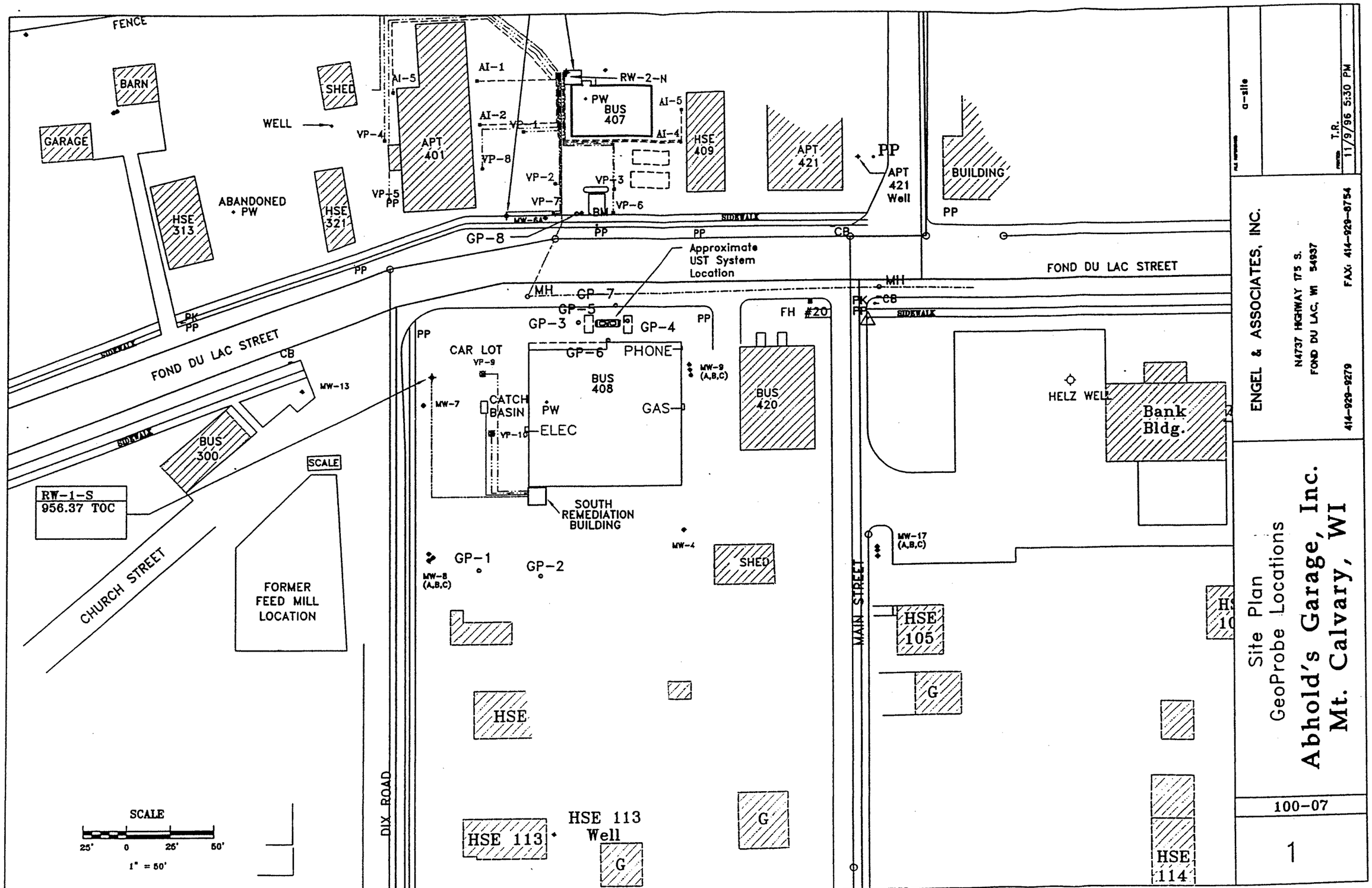

Taken from: Environmental Engineering, Inc.'s Remedial Action Plan Report, dated March 29, 1996

FILENAME 2-1con

REVISION HISTORY

Initials	Date	Notes
T. R.	3-21-96	

ENVIRONMENTAL ENGINEERING, INC.
511 Broadway St., Suite #2
P. O. Box 94
Sheboygan Falls, WI 53085
414-467-4231 Fax: 414-467-4241

Extent of Contamination

Abhold's Garage
Mt. Calvary, WI

12501

Figure:

2-1

Table 1 - Summary of Soil Chemistry Data - Supplemental Source Investigation
Abhold's Garage - Mt. Calvary, Wisconsin

			Petroleum Volatile Organic Compounds (mg/kg)							
		OVM (ppm)	GRO	Benzene	Toluene	Ethyl Benzene	Xylenes	MTBE	1,2,4 TMB	1,3,5 TMB
Lab Detection Limits			1.2	0.025	0.025	0.025	0.025	0.025	0.025	0.025
Soil Screening Values				8.5	38	4.6	42		83	11
Direct Contact Values				1.1						
Generic GW Protection Stds			100	0.0055	1.5	2.9	4.1			
GP-1	0-4	0								
	4-8	0								
	8-12	0	--	--	--	--	--	--	--	--
	12-16	0								
	16-20	0								
GP-2	0-4	0								
	4-8	0								
	8-12	0	--	--	--	--	--	--	--	--
	12-16	0								
	16-16.5	0								
GP-3	0-4	0								
	4-8	0								
	8-12	0								
	12-16	0								
	16-18.5	0	--	--	--	--	--	--	--	--
GP-4	0-4	0								
	4-8	0								
	8-12	0								
	12-16	0								
	16-20	0	--	--	--	--	--	--	--	--
GP-5	0-4	0								
	4-8	0								
	8-12	0								
	12-16	0	--	--	--	--	--	--	--	--
GP-6	0-4	0								
	4-8	0								
	8-12	0								
	12-16	0								
	16-20	0	--	--	--	--	--	--	--	--
	20-21	0								

Table 1 - Summary of Soil Chemistry Data - Supplemental Source Investigation
Abhold's Garage - Mt. Calvary, Wisconsin

			Petroleum Volatile Organic Compounds (mg/kg)							
		OVM (ppm)	GRO	Benzene	Toluene	Ethyl Benzene	Xylenes	MTBE	1,2,4 TMB	1,3,5 TMB
Lab Detection Limits			1.2	0.025	0.025	0.025	0.025	0.025	0.025	0.025
Soil Screening Values				8.5	38	4.6	42		83	11
Direct Contact Values				1.1						
Generic GW Protection Stds			100	0.0055	1.5	2.9	4.1			
GP-7	0-4	0								
	4-8	0								
	8-12	0								
	12-16	0								
	16-20	0	--	--	--	--	--	--	--	--
	20-21	0								
GP-8	0-4	0								
	4-8	0								
	8-12	0								
	12-15	0								
	15-18.5	0	--	--	--	--	--	--	--	--
GP-9	0-4	0								
	4-8	0								
	8-12	0								
	12-16	0								
	16-20	0	--	--	--	--	--	--	--	--
GP-10	0-4	0								
	4-8	0								
	8-12	0	--	--	--	--	--	--	--	--
	12-16	0								
	16-19	0								

mg/kg = milligrams per kilogram (ppm)
OVM = Organic Vapor Meter (PID)
GRO = Gasoline Range Organics
TMB = trimethylbenzene
MTBE = methyl tertiary-butyl ether
-- = Not detected. Elevated detection limits are indicated where detection limits were exceeded.
Water table depth approximately 18-20 feet below grade.
Soil Screening Values = NR 746.06 Table 1 - Indicators of Residual Petroleum Product in Soil Pores (soil above water table)
Direct Contact Values = NR 746.06 Table 2 - Protection of Human Health from Direct Contact with Contaminated Soil
36 Indicates value exceeds one or more of the NR 746 standards

Taken from: MSA's Abhold's Garage Phase II Investigation Report, dated July 2001

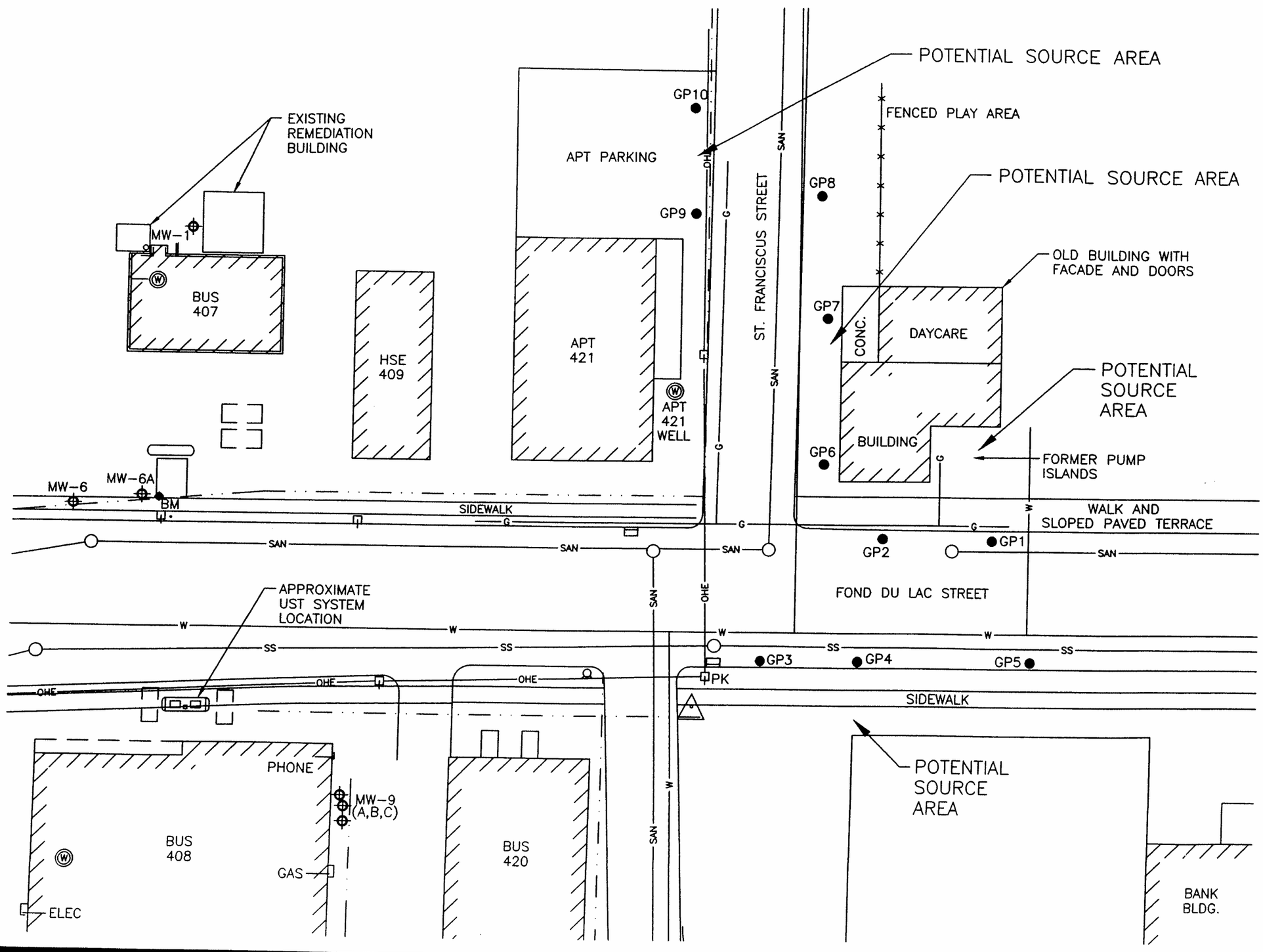

LEGEND

GP6 ●	GEOPROBE SOIL BORING
	POWER POLE
	FIRE HYDRANT
Ⓦ	PRIVATE WELL
○	MANHOLE
	CURB INLET
—G—	NATURAL GAS
—W—	WATER MAIN AND LATERAL
—SS—	STORM SEWER
—SAN—	SANITARY SEWER
—OHE—	OVERHEAD ELECTRIC
—×—×—	FENCE
— · · —	LOT LINE

N W E S

30 0 30

SCALE IN FEET

FIGURE 4

BORINGS FOR ADDITIONAL CONTAMINANT SOURCE IDENTIFICATION

MOUNT CALVARY, WISCONSIN

MSA

TRANSPORTATION • MUNICIPAL • REMEDIATION
DEVELOPMENT • ENVIRONMENTAL

1230 South Boulevard Baraboo, WI 53913
608-356-2771 1-800-362-4505 Fax: 608-356-2770

DRAWN BY RHM	DATE 2-26-01	SHEET ___ of ___	
CHECKED BY	SCALE AS NOTED	FILE NO. 212641DB	

Table 1
Summary of Groundwater Monitoring Well Data
Abhold's Garage
Mount Calvary, Wisconsin

		Petroleum Hydrocarbon Compounds (ug/l)										Natural Attenuation Parameters								Water
		Benzene	*Toluene*	*Ethyl benzene*	*Total Xylenes*	*Total TMB*	*MTBE*	*12-DCA*	*Naph-thalene*	*GRO*	*Diss Lead*	*D.O. (mg/l)*	*Nitrate (mg/l)*	*Iron (mg/l)*	*Sulfate (mg/l)*	*SC (umho/cm)*	*ORP (mV)*	*Temp (Celsius)*	*pH (SU)*	*Elev. (ft MSL)*
NR 140 ES		**5.0**	**1000**	**700**	**10000**	**480**	**60**	**5.0**	**100**	**--**	**15**	--	--	--	--	--	--	--	--	--
NR 140 PAL		0.5	200	140	1000	96	12	0.5	10.0	--	1.5	--	--	--	--	--	--	--	--	--
Well ID	**Date**																			
MW-1	10/01/90	--	--	--	--	--	--	--	--	--	--	--	--	--	--	--	--	--	--	--
Water Table	01/22/91	--	--	--	--	--	--	--	--	--	--	--	--	--	--	--	--	--	--	--
	11/13/91	--	--	--	--	--	--	--	--	--	--	--	--	--	--	--	--	--	--	--
	05/07/92	--	--	--	--	--	1.4	--	--	--	--	--	--	--	--	--	--	--	--	--
	08/10/92	--	0.6	--	--	--	--	--	--	--	0.81	--	--	--	--	--	--	--	--	--
	11/23/92	--	--	--	--	--	--	--	--	--	--	--	--	--	--	--	--	--	--	--
	11/24/98	--	--	--	--	--	--	--	--	--	--	--	--	--	--	--	--	--	--	948.52
	06/22/99	--	--	--	--	--	--	--	--	--	--	8.0	--	--	--	423	49	--	7.8	951.63
	06/28/00	--	--	--	--	--	--	--	--	--	--	8.1	--	--	--	500	96	--	8.7	951.73
	12/19/00	--	--	--	--	--	--	--	--	--	--	5.2	--	--	--	--	--	--	--	948.18
	09/26/01	--	--	--	--	--	--	--	--	--	--	7.1	--	--	--	474	--	--	7.4	951.06
	03/27/02	<0.40	<0.40	<0.40	<0.90	<0.50	<0.40	--	--	--	--	8.9	--	--	--	784	--	--	7.3	950.57
	03/19/03	<0.25	0.12	<0.22	<0.39	<0.44	<0.23	--	--	--	--	3.5	--	--	--	783	89.2	--	7.15	945.02
	06/24/03	<0.30	<0.58	<0.60	<1.84	<1.18	<0.58	--	--	--	--	6.0	--	--	--	617	--	14.2	7.7	950.55
	09/29/03	--	--	--	--	--	--	--	--	--	--	--	--	--	--	--	--	--	--	949.38
	12/19/03	<0.30	<0.58	<0.60	<1.84	<1.18	<0.58	--	--	--	--	2.0	--	--	--	498	--	7	8.36	951.12
	03/24/04	--	--	--	--	--	--	--	--	--	--	--	--	--	--	--	--	--	--	951.39
	06/21/04	<0.14	<0.36	<0.40	<1.1	<0.79	<0.36	--	--	--	--	--	--	--	--	--	--	--	--	953.23
	09/27/04	--	--	--	--	--	--	--	--	--	--	--	--	--	--	--	--	--	--	--
	12/28/04	<0.14	<0.36	<0.40	<1.1	<0.79	<0.36	--	--	--	--	--	--	--	--	659	--	8.0	7.52	950.73
	12/29/05	--	--	--	--	--	--	--	--	--	--	--	--	--	--	--	--	--	--	947.53
	03/28/06	--	--	--	--	--	--	--	--	--	--	--	--	--	--	--	--	--	--	948.87
	06/20/06	--	--	--	--	--	--	--	--	--	--	--	--	--	--	--	--	--	--	950.75
	09/26/06	--	--	--	--	--	--	--	--	--	--	--	--	--	--	--	--	--	--	947.18
	12/19/06	--	--	--	--	--	--	--	--	--	--	--	--	--	--	--	--	--	--	947.60
	03/27/07	--	--	--	--	--	--	--	--	--	--	--	--	--	--	--	--	--	--	951.28
	09/25/07	--	--	--	--	--	--	--	--	--	--	--	--	--	--	--	--	--	--	947.93
	12/19/07	--	--	--	--	--	--	--	--	--	--	--	--	--	--	--	--	--	--	945.71
	07/01/08	--	--	--	--	--	--	--	--	--	--	--	--	--	--	--	--	--	--	952.79
	10/03/08	--	--	--	--	--	--	--	--	--	--	--	--	--	--	--	--	--	--	947.59

Table 1
Summary of Groundwater Monitoring Well Data
Abhold's Garage
Mount Calvary, Wisconsin

		Petroleum Hydrocarbon Compounds (ug/l)										Natural Attenuation Parameters								Water
		Benzene	*Toluene*	*Ethyl benzene*	*Total Xylenes*	*Total TMB*	*MTBE*	*12-DCA*	*Naph-thalene*	*GRO*	*Diss Lead*	*D.O. (mg/l)*	*Nitrate (mg/l)*	*Iron (mg/l)*	*Sulfate (mg/l)*	*SC (umho/cm)*	*ORP (mV)*	*Temp (Celsius)*	*pH (SU)*	*Elev. (ft MSL)*
NR 140 ES		**5.0**	**1000**	**700**	**10000**	**480**	**60**	**5.0**	**100**	**--**	**15**	--	--	--	--	--	--	--	--	--
NR 140 PAL		0.5	200	140	1000	96	12	0.5	10.0	--	1.5	--	--	--	--	--	--	--	--	--
Well ID	**Date**																			
MW-2	10/01/90	--	--	--	--	--	--	--	--	--	--	--	--	--	--	--	--	--	--	--
Water Table	01/22/91	--	--	--	--	--	--	--	--	--	--	--	--	--	--	--	--	--	--	--
	11/13/91	--	--	--	--	--	--	--	--	--	--	--	--	--	--	--	--	--	--	--
	05/07/92	--	--	--	--	--	--	--	--	--	--	--	--	--	--	--	--	--	--	--
	08/10/92	--	--	--	--	--	--	--	--	--	--	--	--	--	--	--	--	--	--	--
	06/01/93	Monitoring well was abandoned																		
MW-3A(R)	10/01/90	--	--	--	--	--	--	--	--	--	--	--	--	--	--	--	--	--	--	--
Water Table	11/13/91	--	--	--	--	--	--	--	--	--	--	--	--	--	--	--	--	--	--	--
	11/23/92	**3.8**	4.0	--	--	--	--	--	1.2	--	--	--	--	--	--	--	--	--	--	--
	11/24/98	--	--	--	--	--	--	--	--	--	--	--	--	--	--	--	--	--	--	945.76
	06/22/99	--	--	--	--	--	--	--	--	--	--	0.3	--	--	--	694	67	--	7.2	948.47
	03/29/00	--	--	--	--	--	--	--	--	--	--	--	--	--	--	--	--	--	--	948.85
	06/28/00	--	--	--	--	--	--	--	--	--	--	0.2	--	--	--	895	-35	--	--	948.62
	12/19/00	--	--	--	--	--	--	--	--	--	--	2.4	--	--	--	--	--	--	--	948.62
	09/26/01	--	--	--	--	--	--	--	--	--	--	2.9	--	--	--	659	--	--	7.1	947.69
	03/27/02	<0.40	<0.40	<0.40	<0.90	<0.50	<0.40	--	--	--	--	5.9	--	--	--	875	--	--	7.3	949.38
	03/19/03	<0.25	<0.11	<0.22	<0.39	<0.44	<0.23	--	--	--	--	7.9	--	--	--	1051	101.2	--	6.89	947.24
	06/24/03	<0.30	<0.58	<0.60	<1.84	<1.18	<0.58	--	--	--	--	5.5	--	--	--	1046	--	14.2	7.23	946.52
	09/29/03	--	--	--	--	--	--	--	--	--	--	--	--	--	--	--	--	--	--	944.24
	12/19/03	<0.30	<0.58	<0.60	<1.84	<1.18	<0.58	--	--	--	--	1.0	--	--	--	668	--	4.6	7.86	949.25
	03/24/04	--	--	--	--	--	--	--	--	--	--	--	--	--	--	--	--	--	--	941.94
	06/21/04	<0.14	<0.36	<0.40	<1.1	<0.79	<0.36	--	--	--	--	--	--	--	--	550	--	13.8	--	951.00
	09/27/04	--	--	--	--	--	--	--	--	--	--	--	--	--	--	--	--	--	--	941.94
	12/28/04	<0.14	<0.36	<0.40	<1.1	<0.79	<0.36	--	--	--	--	--	--	--	--	602	--	10.2	7.69	948.82
	03/23/05	--	--	--	--	--	--	--	--	--	--	--	--	--	--	--	--	--	--	945.75
	06/28/05	--	--	--	--	--	--	--	--	--	--	--	--	--	--	--	--	--	--	942.72
	09/27/05	--	--	--	--	--	--	--	--	--	--	--	--	--	--	--	--	--	--	946.56
	12/29/05	--	--	--	--	--	--	--	--	--	--	--	--	--	--	--	--	--	--	943.32
	03/28/06	--	--	--	--	--	--	--	--	--	--	--	--	--	--	--	--	--	--	950.07
	06/20/06	--	--	--	--	--	--	--	--	--	--	--	--	--	--	--	--	--	--	949.30
	09/26/06	--	--	--	--	--	--	--	--	--	--	--	--	--	--	--	--	--	--	940.32
	12/19/06	--	--	--	--	--	--	--	--	--	--	--	--	--	--	--	--	--	--	941.92
	03/27/07	--	--	--	--	--	--	--	--	--	--	--	--	--	--	--	--	--	--	950.42
	09/25/07	--	--	--	--	--	--	--	--	--	--	--	--	--	--	--	--	--	--	943.57
	12/19/07	--	--	--	--	--	--	--	--	--	--	--	--	--	--	--	--	--	--	927.49
	07/01/08	--	--	--	--	--	--	--	--	--	--	--	--	--	--	--	--	--	--	951.35
	10/03/08	--	--	--	--	--	--	--	--	--	--	--	--	--	--	--	--	--	--	944.07

Table 1
Summary of Groundwater Monitoring Well Data
Abhold's Garage
Mount Calvary, Wisconsin

		Petroleum Hydrocarbon Compounds (ug/l)										Natural Attenuation Parameters								Water
		Benzene	*Toluene*	*Ethyl benzene*	*Total Xylenes*	*Total TMB*	*MTBE*	*12-DCA*	*Naph-thalene*	*GRO*	*Diss Lead*	*D.O. (mg/l)*	*Nitrate (mg/l)*	*Iron (mg/l)*	*Sulfate (mg/l)*	*SC (umho/cm)*	*ORP (mV)*	*Temp (Celsius)*	*pH (SU)*	*Elev. (ft MSL)*
NR 140 ES		**5.0**	**1000**	**700**	**10000**	**480**	**60**	**5.0**	**100**	**--**	**15**	--	--	--	--	--	--	--	--	--
NR 140 PAL		0.5	200	140	1000	96	12	0.5	10.0	--	1.5	--	--	--	--	--	--	--	--	--
Well ID	**Date**																			
MW 3B	06/11/93	**523**	158	--	54	16	--	--	--	--	--	--	--	--	--	--	--	--	--	--
Shallow BR	10/23/97	**120**	12	72	92	--	<2.0	--	--	--	--	--	--	--	--	--	--	--	--	--
	11/24/98	**5.8**	--	1.1	--	--	--	--	--	--	--	--	--	--	--	--	--	--	--	936.61
	03/23/99	**22**	1.0	2.1	1.5	--	--	--	--	--	--	0.6	--	--	--	--	--	--	--	938.85
	06/22/99	**26**	22	23	50	10	--	--	--	--	--	1.1	--	--	--	1760	-80	--	7.2	943.13
	10/01/99	3.2	0.7	25	22	14.1	--	--	4.9	--	--	--	--	--	--	--	--	--	--	939.96
	01/07/00	**300**	46	190	490	94	<1.0	--	--	--	--	--	--	--	--	--	--	--	--	935.86
	06/28/00	**150**	79	330	820	158	<3.0	3.7	40	--	--	0.9	--	--	--	1464	-77	--	8.2	943.08
	09/26/00	**130**	58	130	356	89	<8.0	--	--	--	--	0.1	--	--	--	1461	-213	--	8.6	941.87
	12/30/00	**35**	0.48	33	2.1	21	1.5	--	--	--	--	0.4	--	--	--	--	--	--	--	937.81
	03/24/01	--	--	--	--	--	--	--	--	--	--	1.3	--	--	--	1550	115	--	7.4	936.66
	06/27/01	**1800**	**1900**	560	1900	430	<20	--	--	--	--	0.5	--	--	--	1700	--	--	6.8	943.19
	09/26/01	**42**	0.4	14	37	10	3.3	--	--	--	--	0.2	--	--	--	1397	--	--	7.2	938.94
	12/13/01	**6.0**	--	2.3	--	2.0	--	--	--	--	--	--	--	--	--	--	--	--	--	938.55
	03/27/02	**3.3**	<0.40	<0.40	<0.90	<0.50	<0.40	--	--	--	--	0.4	--	--	--	1960	--	--	7.1	939.32
	06/25/02	**42**	0.48	1.3	<0.90	<0.50	<0.40	--	--	--	--	0.3	--	--	--	1940	--	--	7.4	939.51
	12/18/02	**37**	18	24	64	22.4	<0.32	--	--	--	--	1.2	--	--	--	1611	27	--	7	937.05
	03/20/03	0.53	0.18	1.1	1.5	1.2	<0.23	--	--	--	--	0.1	--	--	--	1629	-10.3	--	6.88	934.44
	06/24/03	<0.30	<0.58	<0.60	<1.84	<1.18	<0.58	--	--	--	--	0.8	--	--	--	1635	--	11.3	7.11	939.00
	09/29/03	<0.30	<0.58	<0.60	<1.84	<1.18	<0.58	--	--	--	--	3.0	--	--	--	1566	--	11.7	7.32	936.55
	12/19/03	<0.30	<0.58	<0.60	<1.84	<1.18	<0.58	--	--	--	--	1.0	--	--	--	1512	--	6.7	7.95	940.07
	03/24/04	0.7	<0.36	<0.40	<1.1	<0.79	<0.36	--	--	--	--	--	--	--	--	1521	--	12.4	7.25	941.19
	06/21/04	**810**	890	210	750	126	2.8	--	--	--	--	--	--	--	--	1524	--	13.9	--	948.32
	09/27/04	**350**	1.1	92	111.7	73	1.6	--	--	--	--	2.0	--	--	--	1600	--	11.8	7.5	936.71
	12/28/04	**9.6**	<0.36	2.2	<1.1	0.79	0.55	--	--	--	--	--	--	--	--	1592	--	9.3	7.15	939.87
	03/23/05	**78**	18	52	125	37.1	1.3	--	--	--	--	--	--	--	--	1692	--	8.9	7.01	937.53
	06/28/05	**48**	32	9.0	23.7	2.6	0.76	--	--	--	--	--	--	--	--	--	--	--	--	935.74
	09/29/05	<0.14	<0.36	<0.40	<0.79	<1.1	0.6	--	--	--	--	--	--	--	--	1517	--	11.4	7.1	935.97
	12/29/05	2.5	<0.36	1.1	1.0	0.86	0.86	--	--	--	--	<1	--	--	--	1577	--	9.0	7.03	935.63
	03/28/06	<0.21	<0.36	<0.40	<0.79	<1.1	0.74	--	--	--	--	--	--	--	--	1672	--	10.0	7.14	939.89
	06/20/06	<0.21	<0.36	<0.40	<1.1	<0.79	0.68	--	--	--	--	1.0	--	--	--	2320	--	11.1	6.65	941.81
	09/26/06	--	--	--	--	--	--	--	--	--	--	--	--	--	--	--	--	--	--	937.13
	12/19/06	0.51	<0.36	<0.40	<1.1	<0.79	0.6	--	--	--	--	1.0	--	--	--	2.1	--	10	6.91	--
	03/27/07	--	--	--	--	--	--	--	--	--	--	--	--	--	--	--	--	--	--	941.07
	09/25/07	--	--	--	--	--	--	--	--	--	--	--	--	--	--	--	--	--	--	938.43
	12/19/07	<0.22	<0.26	<0.44	<1.21	<0.67	<0.53	--	--	--	--	2.0	--	1.87	41	989	--	8.2	7.13	936.93
	03/31/08	--	--	--	--	--	--	--	--	--	--	--	--	--	--	--	--	--	--	--
	07/01/08	**850**	310	450	1310	250	<6.2	--	--	--	--	2.0	--	2070	24	1501	--	12.4	6.92	945.03
	10/03/08	--	--	--	--	--	--	--	--	--	--	--	--	--	--	--	--	--	--	939.26
	03/06/09	<0.45	2.19	1.79"J"	1.19"J"	--	0.59"J"	--	--	--	--	<1.0	--	--	--	1481	-1	10	7.4	939.79
MW-3B-Dup	09/29/05	<0.14	<0.36	<0.40	<0.79	<1.1	0.61	--	--	--	--	--	--	--	--	--	--	--	--	--

Table 1
Summary of Groundwater Monitoring Well Data
Abhold's Garage
Mount Calvary, Wisconsin

		Petroleum Hydrocarbon Compounds (ug/l)										Natural Attenuation Parameters								Water
		Benzene	*Toluene*	*Ethyl benzene*	*Total Xylenes*	*Total TMB*	*MTBE*	*12-DCA*	*Naph-thalene*	*GRO*	*Diss Lead*	*D.O. (mg/l)*	*Nitrate (mg/l)*	*Iron (mg/l)*	*Sulfate (mg/l)*	*SC (umho/cm)*	*ORP (mV)*	*Temp (Celsius)*	*pH (SU)*	*Elev. (ft MSL)*
NR 140 ES		**5.0**	**1000**	**700**	**10000**	**480**	**60**	**5.0**	**100**	**--**	**15**	--	--	--	--	--	--	--	--	--
NR 140 PAL		0.5	200	140	1000	96	12	0.5	10.0	--	1.5	--	--	--	--	--	--	--	--	--
Well ID	**Date**																			
MW 3C	06/14/93	**10400**	**4310**	**1430**	5430	**1220**	**166**	--	--	--	--	--	--	--	--	--	--	--	--	--
Deep BR	10/23/97	**220**	24	76	82		<2	--	--	--	--	--	--	--	--	--	--	--	--	--
	11/24/98	**53**	97	35	108	39	1.3	--	--	720	--	--	--	--	--	--	--	--	--	929.25
	03/23/99	4.9	--	2.1	1.7	1.4	--	--	--	--	--	0.4	--	--	--	--	--	--	--	932.12
	06/22/99	**250**	39	42	67	22	--	--	--	--	--	2.6	--	--	--	870	59	--	7.7	933.39
	10/01/99	**19**	--	--	--	--	1.0	--	--	--	--	--	--	--	--	--	--	--	--	930.98
	01/07/00	**5**	--	--	--	--	--	--	--	--	--	--	--	--	--	--	--	--	--	924.09
	06/28/00	**11**	0.69	--	--	--	--	0.23	1.7	--	--	0.9	--	--	--	867	35	--	8.8	931.02
	09/26/00	**41**	--	--	--	--	--	--	--	--	--	0.3	--	--	--	877	44	--	8.8	928.11
	03/24/01	0.43	--	--	--	--	--	--	--	--	--	5.2	--	--	--	808	110	--	7.6	--
	06/27/01	**17**	--	--	0.64	--	--	--	--	--	--	0.9	--	--	--	880	--	--	7.2	932.79
	09/26/01	**65**	--	0.42	0.55	0.94	1.7	--	--	--	--	0.5	--	--	--	845	--	--	7.5	930.36
	12/13/01	--	--	--	--	--	--	--	--	--	--	--	--	--	--	--	--	--	--	931.45
	03/27/02	<0.40	<0.40	<0.40	<0.90	<0.50	<0.40	--	--	--	--	2.9	--	--	--	815	--	--	7.8	932.54
	06/25/02	<0.40	<0.40	<0.40	<0.90	<0.50	<0.40	--	--	--	--	2.8	--	--	--	865	--	--	7.9	931.51
	12/18/02	0.68	<0.20	<0.22	<0.23	<0.51	<0.16	--	--	--	--	0.2	--	--	--	859	234	--	7.41	929.47
	03/19/03	<0.25	<0.11	<0.22	<0.39	<0.44	<0.23	--	--	--	--	0.1	--	--	--	2826	84.3	--	7.34	928.33
	06/24/03	<0.30	<0.58	<0.60	<1.84	<1.18	<0.58	--	--	--	--	1.0	--	--	--	1575	--	10.7	7.38	930.37
	09/29/03	<0.30	<0.58	<0.60	<1.84	<1.18	<0.58	--	--	--	--	2.0	--	--	--	1027	--	11.2	7.47	926.30
	12/19/03	<0.30	<0.58	<0.60	<1.84	<1.18	<0.58	--	--	--	--	2.0	--	--	--	898	--	7	8.18	931.94
	03/24/04	<0.14	<0.36	<0.40	<1.1	<0.79	<0.36	--	--	--	--	--	--	--	--	884	--	12.3	7.57	931.48
	06/21/04	**160**	29	12	59	9.1	2.9	--	--	--	--	1.0	--	--	--	960	--	14.3	--	937.36
	09/27/04	**500**	8.1	0.6	103	2.1	5.9	--	--	--	--	1.0	--	--	--	1112	--	11.9	7.82	926.37
	12/28/04	1.8	<0.36	<0.40	<1.1	<0.79	<0.36	--	--	--	--	--	--	--	--	899	--	11.5	8.21	931.50
	03/23/05	0.2	<0.36	<0.40	<1.1	<0.79	<0.36	--	--	--	--	--	--	--	--	912	--	10	7.7	930.58
	06/28/05	<0.14	<0.36	<0.40	<1.1	<0.79	<0.36	--	--	--	--	--	--	--	--	--	--	--	--	928.60
	09/27/05	**50**	<0.36	<0.40	<1.1	<0.79	0.45	--	--	--	--	--	--	--	--	879	--	10.9	7.6	926.17
	12/29/05	1.8	<0.36	<0.40	<1.1	<0.79	<0.36	--	--	--	--	2.0	--	--	--	858	--	8.7	7.03	927.63
	03/28/06	<0.21	<0.36	<0.40	<1.1	<0.79	<0.36	--	--	--	--	--	--	--	--	911	--	12	7.5	928.60
	06/20/06	<0.21	<0.36	<0.40	<1.1	<.79	<0.36	--	--	--	--	<1.0	--	--	--	962	--	11.4	7.13	930.35
	09/26/06	--	--	--	--	--	--	--	--	--	--	--	--	--	--	--	--	--	--	925.47
	12/19/06	4.2	<0.36	<0.40	0.77	<0.79	<0.36	--	--	--	--	<1.0	--	--	--	0.89	--	8.78	7.28	--
	03/27/07	--	--	--	--	--	--	--	--	--	--	--	--	--	--	--	--	--	--	932.59
	09/25/07	--	--	--	--	--	--	--	--	--	--	--	--	--	--	--	--	--	--	927.44
	12/19/07	0.62	0.51	<0.44	<1.21	<0.67	<0.53	--	--	--	--	2.0	--	<0.06	83	883	--	7.9	7.45	941.80
	03/31/08	--	--	--	--	--	--	--	--	--	--	--	--	--	--	--	--	--	--	--
	07/01/08	**1560**	560	580	1160	464	<12.4	--	--	--	--	1.0	--	510	30.3	1009	--	12	6.93	933.19
	10/03/08	--	--	--	--	--	--	--	--	--	--	--	--	--	--	--	--	--	--	928.57
	03/06/09	**25.4"J"**	<10.6	25.2"J"	<14.8	--	<8.4	--	--	--	--	<1.0	--	--	--	757	-52	11.1	7.74	931.89
MW 3C-Dup	12/19/06	**11**	<0.36	<0.40	1.0	<0.79	<0.36	--	--	--	--	<1.0	--	--	--	0.89	--	8.78	7.28	--

Table 1
Summary of Groundwater Monitoring Well Data
Abhold's Garage
Mount Calvary, Wisconsin

		Petroleum Hydrocarbon Compounds (ug/l)										Natural Attenuation Parameters								Water
		Benzene	*Toluene*	*Ethyl benzene*	*Total Xylenes*	*Total TMB*	*MTBE*	*12-DCA*	*Naph-thalene*	*GRO*	*Diss Lead*	*D.O. (mg/l)*	*Nitrate (mg/l)*	*Iron (mg/l)*	*Sulfate (mg/l)*	*SC (umho/cm)*	*ORP (mV)*	*Temp (Celsius)*	*pH (SU)*	*Elev. (ft MSL)*
NR 140 ES		**5.0**	**1000**	**700**	**10000**	**480**	**60**	**5.0**	**100**	**--**	**15**	--	--	--	--	--	--	--	--	--
NR 140 PAL		0.5	200	140	1000	96	12	0.5	10.0	--	1.5	--	--	--	--	--	--	--	--	--
Well ID	**Date**																			
MW-4	10/01/90	--	--	--	--	--	--	--	--	--	--	--	--	--	--	--	--	--	--	--
Water Table	01/22/91	--	--	--	--	--	--	--	--	--	--	--	--	--	--	--	--	--	--	--
	11/13/91	--	--	--	--	--	--	--	--	--	--	--	--	--	--	--	--	--	--	--
	05/07/92	--	0.6	--	--	--	2.8	--	--	--	--	--	--	--	--	--	--	--	--	--
	08/10/92	1	--	--	--	--	--	--	--	--	--	--	--	--	--	--	--	--	--	--
	11/23/92	--	--	--	--	--	--	--	--	--	--	--	--	--	--	--	--	--	--	--
	11/24/98	--	--	--	--	--	--	--	--	--	--	--	--	--	--	--	--	--	--	945.12
	06/22/99	--	--	--	--	--	--	--	--	--	--	0.3	0.046	--	13	535	-73	--	7.6	948.44
	03/29/00	--	--	--	--	--	--	--	--	--	--	--	--	--	--	--	--	--	--	947.41
	06/28/00	--	--	--	--	--	--	--	--	--	--	1.7	--	--	--	661	-108	--	8.3	948.84
	09/26/01	0.97	1.1	--	--	--	--	--	--	--	--	2.4	--	--	--	541	--	--	7.2	948.15
	06/24/03	<0.30	<0.58	<0.60	<1.84	<1.18	<0.58	--	--	--	--	1.4	--	--	--	875	--	14.8	7.4	946.46
	09/29/03	--	--	--	--	--	--	--	--	--	--	--	--	--	--	--	--	--	--	946.63
	12/19/03	<0.30	<0.58	<0.60	<1.84	<1.18	<0.58	--	--	--	--	5.0	--	--	--	553	--	5.9	8.17	948.79
	03/24/04	--	--	--	--	--	--	--	--	--	--	--	--	--	--	--	--	--	--	949.81
	06/21/04	<0.14	<0.36	<0.40	<1.1	<0.79	<0.36	--	--	--	--	2.0	--	--	--	843	--	18.8	--	955.39
	09/27/04	--	--	--	--	--	--	--	--	--	--	--	--	--	--	--	--	--	--	947.58
	12/28/04	<0.14	<0.36	<0.40	<1.1	<0.79	<0.36	--	--	--	--	--	--	--	--	--	--	--	--	948.59
	09/27/05	--	--	--	--	--	--	--	--	--	--	--	--	--	--	--	--	--	--	951.07
	12/29/05	--	--	--	--	--	--	--	--	--	--	--	--	--	--	--	--	--	--	943.34
	03/28/06	--	--	--	--	--	--	--	--	--	--	--	--	--	--	--	--	--	--	945.91
	06/20/06	--	--	--	--	--	--	--	--	--	--	--	--	--	--	--	--	--	--	947.55
	09/26/06	--	--	--	--	--	--	--	--	--	--	--	--	--	--	--	--	--	--	946.91
	12/19/06	--	--	--	--	--	--	--	--	--	--	--	--	--	--	--	--	--	--	947.56
	03/27/07	--	--	--	--	--	--	--	--	--	--	--	--	--	--	--	--	--	--	950.70
	09/25/07	--	--	--	--	--	--	--	--	--	--	--	--	--	--	--	--	--	--	947.88
	12/19/07	--	--	--	--	--	--	--	--	--	--	--	--	--	--	--	--	--	--	--
	07/01/08	--	--	--	--	--	--	--	--	--	--	--	--	--	--	--	--	--	--	944.44
	10/03/08	--	--	--	--	--	--	--	--	--	--	--	--	--	--	--	--	--	--	943.90

Table 1
Summary of Groundwater Monitoring Well Data
Abhold's Garage
Mount Calvary, Wisconsin

		Petroleum Hydrocarbon Compounds (ug/l)										Natural Attenuation Parameters								Water
		Benzene	*Toluene*	*Ethyl benzene*	*Total Xylenes*	*Total TMB*	*MTBE*	*12-DCA*	*Naph-thalene*	*GRO*	*Diss Lead*	*D.O. (mg/l)*	*Nitrate (mg/l)*	*Iron (mg/l)*	*Sulfate (mg/l)*	*SC (umho/cm)*	*ORP (mV)*	*Temp (Celsius)*	*pH (SU)*	*Elev. (ft MSL)*
NR 140 ES		**5.0**	**1000**	**700**	**10000**	**480**	**60**	**5.0**	**100**	**--**	**15**	--	--	--	--	--	--	--	--	--
NR 140 PAL		0.5	200	140	1000	96	12	0.5	10.0	--	1.5	--	--	--	--	--	--	--	--	--
Well ID	**Date**																			
MW-5	10/01/90	--	--	--	--	--	--	--	--	--	--	--	--	--	--	--	--	--	--	--
Water Table	01/22/91	--	--	--	--	--	--	--	--	--	--	--	--	--	--	--	--	--	--	--
	11/13/91	--	--	--	--	--	--	--	--	--	--	--	--	--	--	--	--	--	--	--
	05/07/92	2.5	1.6	--	--	--	1.5	--	--	--	--	--	--	--	--	--	--	--	--	--
	08/10/92	--	--	--	--	--	--	--	--	--	--	--	--	--	--	--	--	--	--	--
	11/23/92	--	--	--	--	--	--	--	--	--	--	--	--	--	--	--	--	--	--	--
	11/24/98	--	--	--	--	--	--	--	--	--	--	--	--	--	--	--	--	--	--	934.37
	06/22/99	--	--	--	--	--	--	--	--	--	--	9.4	--	--	--	597	42	--	7.7	940.43
	03/29/00	--	--	--	--	--	--	--	--	--	--	--	--	--	--	--	--	--	--	936.40
	06/28/00	--	--	--	--	--	--	--	--	--	--	6.5	--	--	--	662	95	--	8.9	940.51
	12/19/00	--	--	--	--	--	--	--	--	--	--	4.0	--	--	--	783	90	--	8.4	935.90
	09/26/01	--	--	--	--	--	--	--	--	--	--	5.1	--	--	--	780	--	--	7.5	936.59
	03/27/02	0.96	<0.40	<0.40	<0.90	<0.50	<0.40	--	--	--	--	9.4	--	--	--	605	--	--	7.6	939.64
	03/19/03	<0.25	<0.11	<0.22	<0.39	<0.44	<0.23	--	--	--	--	7.6	--	--	--	824	85.3	--	7.34	933.64
	06/24/03	<0.30	<0.58	<0.60	<1.84	<1.18	<0.58	--	--	--	--	4.2	--	--	--	745	--	16.3	7.55	938.14
	09/29/03	--	--	--	--	--	--	--	--	--	--	--	--	--	--	--	--	--	--	934.59
	12/19/03	<0.30	<0.58	<0.60	<1.84	<1.18	<0.58	--	--	--	--	--	--	--	--	747	--	6	8.41	938.04
	03/24/04	--	--	--	--	--	--	--	--	--	--	--	--	--	--	--	--	--	--	940.64
	06/21/04	<0.14	<0.36	<0.40	<1.1	<0.79	<0.36	--	--	--	--	6.0	--	--	--	621	--	18.8	--	946.46
	09/27/04	--	--	--	--	--	--	--	--	--	--	--	--	--	--	--	--	--	--	937.75
	12/28/04	<0.14	<0.36	<0.40	<1.1	<0.79	<0.36	--	--	--	--	--	--	--	--	801	--	7.5	8.91	937.13
	03/23/05	--	--	--	--	--	--	--	--	--	--	--	--	--	--	--	--	--	--	936.71
	06/28/05	--	--	--	--	--	--	--	--	--	--	--	--	--	--	--	--	--	--	935.17
	09/27/05	--	--	--	--	--	--	--	--	--	--	--	--	--	--	--	--	--	--	934.28
	12/29/05	--	--	--	--	--	--	--	--	--	--	--	--	--	--	--	--	--	--	938.11
	03/28/06	--	--	--	--	--	--	--	--	--	--	--	--	--	--	--	--	--	--	939.05
	06/20/06	--	--	--	--	--	--	--	--	--	--	--	--	--	--	--	--	--	--	939.65
	09/26/06	--	--	--	--	--	--	--	--	--	--	--	--	--	--	--	--	--	--	934.87
	12/19/06	--	--	--	--	--	--	--	--	--	--	--	--	--	--	--	--	--	--	937.71
	03/27/07	--	--	--	--	--	--	--	--	--	--	--	--	--	--	--	--	--	--	939.21
	09/25/07	--	--	--	--	--	--	--	--	--	--	--	--	--	--	--	--	--	--	935.61
	12/19/07	--	--	--	--	--	--	--	--	--	--	--	--	--	--	--	--	--	--	934.41
	07/01/08	--	--	--	--	--	--	--	--	--	--	--	--	--	--	--	--	--	--	935.71
	10/03/08	--	--	--	--	--	--	--	--	--	--	--	--	--	--	--	--	--	--	936.83

Table 1
Summary of Groundwater Monitoring Well Data
Abhold's Garage
Mount Calvary, Wisconsin

		Petroleum Hydrocarbon Compounds (ug/l)										Natural Attenuation Parameters								Water
		Benzene	*Toluene*	*Ethyl benzene*	*Total Xylenes*	*Total TMB*	*MTBE*	*12-DCA*	*Naph-thalene*	*GRO*	*Diss Lead*	*D.O. (mg/l)*	*Nitrate (mg/l)*	*Iron (mg/l)*	*Sulfate (mg/l)*	*SC (umho/cm)*	*ORP (mV)*	*Temp (Celsius)*	*pH (SU)*	*Elev. (ft MSL)*
NR 140 ES		**5.0**	**1000**	**700**	**10000**	**480**	**60**	**5.0**	**100**	**--**	**15**	--	--	--	--	--	--	--	--	--
NR 140 PAL		0.5	200	140	1000	96	12	0.5	10.0	--	1.5	--	--	--	--	--	--	--	--	--
Well ID	**Date**																			
MW-6	10/02/90	3.8	--	--	--	--	--	--	--	--	--	--	--	--	--	--	--	--	--	--
Water Table	05/07/92	**7250**	**6840**	**2210**	5990	**3780**	--	--	**524**	--	--	--	--	--	--	--	--	--	--	--
	08/10/92	**22600**	**18800**	**760**	6360	**1424**	--	--	**873**	--	10.3	--	--	--	--	--	--	--	--	--
	06/22/99	--	--	--	--	--	--	--	--	--	--	--	--	--	--	--	--	--	--	945.40
	10/01/99	<15	60	500	4500	**2900**	<10	<10	**600**	--	--	--	--	--	--	--	--	--	--	943.30
	01/07/00	dry	--	--	--	--	--	--	--	--	--	--	--	--	--	--	--	--	--	--
	03/29/00	no measurable product										--	--	--	--	--	--	--	--	943.35
	06/28/00	<10	85	150	3900	230	<30	<10	**220**	--	--	--	--	--	--	--	--	--	--	944.16
	09/26/00	--	2.5	6.6	87	57	--	--	--	--	--	--	--	--	--	--	--	--	--	944.47
	06/27/01	<2.0	<2.0	3.7	87	46	<2.0	--	--	--	--	--	--	--	--	--	--	--	--	945.32
	09/26/01	--	1.1	--	2.8	2.6	--	--	--	--	--	--	--	--	--	--	--	--	--	942.70
	12/13/01	--	--	0.61	0.6	5.6	--	--	--	--	--	--	--	--	--	--	--	--	--	942.37
	03/27/02	<0.40	1.1	<0.40	2.0	2.1	<0.40	--	--	--	--	--	--	--	--	--	--	--	--	942.98
	12/18/02	1.1	<0.20	0.59	1.0	14.5	<0.26	--	--	--	--	5.9	--	--	--	888	93	--	6.75	946.77
	06/24/03	1.1	2.8	2.9	15.5	104	3.7	--	--	--	--	3.0	--	--	--	1120	--	16.1	7.12	942.34
	09/29/03	**7.1**	390	200	2450	**1670**	<2.9	--	--	--	--	<1	--	--	--	960	--	13.3	7.15	941.66
	12/19/03	Dry	--	--	--	--	--	--	--	--	--	--	--	--	--	--	--	--	--	Dry
	03/24/04	--	--	--	--	--	--	--	--	--	--	--	--	--	--	--	--	--	--	Dry
	06/21/04	<0.14	<0.36	<0.40	1.86	0.9	<0.36	--	--	--	--	1.0	--	--	--	187	--	21	--	949.23
	09/27/04	--	--	--	--	--	--	--	--	--	--	--	--	--	--	--	--	--	--	--
	03/28/06	--	--	--	--	--	--	--	--	--	--	--	--	--	--	--	--	--	--	941.85
	06/20/06	--	--	--	--	--	--	--	--	--	--	--	--	--	--	--	--	--	--	944.59
	09/26/06	--	--	--	--	--	--	--	--	--	--	--	--	--	--	--	--	--	--	Dry
	12/19/06	--	--	--	--	--	--	--	--	--	--	--	--	--	--	--	--	--	--	Dry
	03/27/07	--	--	--	--	--	--	--	--	--	--	--	--	--	--	--	--	--	--	943.29
	12/19/07	--	--	--	--	--	--	--	--	--	--	--	--	--	--	--	--	--	--	--
	07/01/08	--	--	--	--	--	--	--	--	--	--	--	--	--	--	--	--	--	--	Dry
	10/03/08	--	--	--	--	--	--	--	--	--	--	--	--	--	--	--	--	--	--	Dry

Table 1
Summary of Groundwater Monitoring Well Data
Abhold's Garage
Mount Calvary, Wisconsin

		Petroleum Hydrocarbon Compounds (ug/l)										Natural Attenuation Parameters								Water
		Benzene	*Toluene*	*Ethyl benzene*	*Total Xylenes*	*Total TMB*	*MTBE*	*12-DCA*	*Naph-thalene*	*GRO*	*Diss Lead*	*D.O. (mg/l)*	*Nitrate (mg/l)*	*Iron (mg/l)*	*Sulfate (mg/l)*	*SC (umho/cm)*	*ORP (mV)*	*Temp (Celsius)*	*pH (SU)*	*Elev. (ft MSL)*
NR 140 ES		**5.0**	**1000**	**700**	**10000**	**480**	**60**	**5.0**	**100**	**--**	**15**	--	--	--	--	--	--	--	--	--
NR 140 PAL		0.5	200	140	1000	96	12	0.5	10.0	--	1.5	--	--	--	--	--	--	--	--	--
Well ID	**Date**																			
MW-6A	01/14/91	**59**	15	38	68	93	<12	--	--	--	--	--	--	--	--	--	--	--	--	--
Bedrock	11/13/91	**21010**	**17067**	**958**	5416	266	--	--	**526**	--	--	--	--	--	--	--	--	--	--	--
Surface	05/07/92	**7420**	--	**2080**	5670	**2209**	--	**218**	**364**	--	--	--	--	--	--	--	--	--	--	--
PZ w/ 2 ft	11/23/92	**23100**	**14700**	**1190**	5130	**1219**	**129**	**162**	**308**	--	1.9	--	--	--	--	--	--	--	--	--
screen	11/24/98	**1200**	60	180	630	430	<10	--	--	5000	--	--	--	--	--	--	--	--	--	936.84
	03/23/99	--	--	--	--	--	--	--	--	--	--	--	--	--	--	--	--	--	--	937.54
	06/22/99	**5200**	**2300**	590	2040	**1180**	<240	--	--	--	--	--	--	4.6	9.7	--	--	--	--	943.04
	01/07/00	--	--	--	--	--	--	--	--	--	--	--	<0.140	--	5.02	--	--	--	--	937.77
	03/29/00	no measurable product										--	--	--	--	--	--	--	--	937.15
	06/28/00	**11000**	**4700**	190	3600	**1290**	<150	**260**	**890**	--	--	--	--	--	--	--	--	--	--	943.67
	09/26/00	**13000**	**6700**	640	3700	**960**	<20	--	--	--	--	--	--	--	--	--	--	--	--	942.02
	12/19/00	**1400**	860	110	430	73	<40	--	--	--	--	--	--	--	--	--	--	--	--	938.76
	03/24/01	**11000**	**6200**	350	3900	**1120**	**170**	--	--	--	--	--	--	--	--	--	--	--	--	937.15
	06/27/01	**11000**	**11000**	230	4600	**530**	<200	--	--	--	--	--	--	--	--	--	--	--	--	943.67
	09/26/01	**1200**	**1500**	150	720	140	<40	--	--	--	--	--	--	--	--	--	--	--	--	939.81
	12/13/01	**12000**	**15000**	**1300**	6500	**810**	<200	--	--	--	--	--	--	--	--	--	--	--	--	939.52
	03/27/02	**9000**	**7100**	530	5200	**1300**	<80	--	--	--	--	--	--	--	--	--	--	--	--	937.39
	06/25/02	**10000**	**9700**	370	6000	**1200**	<200	--	--	--	--	--	--	--	--	--	--	--	--	939.67
	12/20/02	**10000**	**11000**	**810**	4100	**680**	<22	--	--	--	--	1.7	--	--	--	1339	-43	--	7.1	938.52
	03/21/03	**6000**	**2300**	290	3000	**750**	<23	--	--	--	--	--	--	--	--	--	--	--	--	934.73
	06/24/03	**11000**	**15000**	**1400**	6700	**1010**	<29	--	--	--	--	1.8	--	--	--	1375	--	16.4	7.33	949.33
	09/29/03	**9400**	**8600**	**950**	5300	**1140**	<29	--	--	--	--	<1	--	--	--	1105	--	14.4	7.62	937.12
	12/19/03	**10000**	**10000**	**1200**	6200	**1210**	<0.58	--	--	--	--	--	--	--	--	1661	--	5.3	8.49	940.34
	03/24/04	**9300**	**19000**	**1800**	8000	**1250**	<36	--	--	--	--	--	--	--	--	1230	--	12.4	7.24	--
	06/21/04	**4400**	**12000**	**1200**	5600	**840**	11	--	--	--	--	2.0	--	--	--	712	--	19.6	--	949.25
	09/27/04	**7200**	**1600**	**1700**	7600	**1250**	<36	--	--	--	--	0.5	--	--	--	1225	--	12.1	8.01	937.37
	12/29/04	**6700**	**6100**	**1000**	5400	**1090**	<18	--	--	--	--	--	--	--	--	1333	--	8.6	6.86	933.64
	03/23/05	**5700**	**11000**	**1200**	5500	**910**	<36	--	--	--	--	--	--	--	--	--	--	--	--	937.79
	06/28/05	**8800**	**17000**	**1800**	7600	**1200**	<45	--	--	--	--	--	--	--	--	--	--	--	--	936.15
	09/27/05	**110**	710	**1400**	6240	**2210**	46	--	--	--	--	--	--	--	--	424	--	12.7	7.3	936.02
	12/29/05	**9900**	**14000**	**2200**	9400	**1620**	<72	--	--	--	--	<1.0	--	--	--	1129	--	9.7	7.17	935.94
	03/28/06	**720**	830	160	690	119	<3.6	--	--	--	--	--	--	--	--	782		11.5	7.36	941.11
	06/20/06	**3200**	**2600**	610	2720	**590**	11	--	--	--	--	1.0	--	--	--	1250	--	12.3	6.89	942.64
	09/26/06	**5600**	**2900**	**1100**	4700	**940**	<18	--	--	--	--	0.5	--	--	--	1412	--	13.8	6.9	937.83
	12/19/06	**5900**	**6400**	**1100**	6100	**1070**	<18	--	--	--	--	<1.0	--	--	--	1.22	--	12.39	6.81	--
	03/27/07	**8400**	**16000**	**2100**	8800	**1420**	<36	--	--	--	--	1.0	--	--	--	1238	--	10.1	6.49	943.29
	09/25/07	**2870**	**5800**	**950**	4250	**796**	<53	--	--	--	--	2.0	--	--	--	790	--	15.7	7.23	939.17
	12/19/07	**3200**	**4300**	**960**	4170	**819**	<26.5	--	--	--	--	1.0	--	3.29	3.9	796	--	9.5	7.45	937.43
	07/01/08	**1880**	**5300**	**950**	4000	**822**	<31	--	--	--	--	2.0	--	2080	3.71 "J"	721	--	12	7.36	945.94
	10/03/08	**3400**	**7400**	**1320**	5420	**1022**	<31	--	--	--	--	1.0	--	3130	<1.7	730	--	14.4	7.17	940.12
MW-6A-Dup	09/27/04	**5600**	**6500**	320	4800	**970**	35	--	--	--	--	--	--	--	--	--	--	--	--	--
	06/29/05	**9200**	**18000**	**1800**	8000	**1260**	<45	--	--	--	--	--	--	--	--	--	--	--	--	--
	03/28/06	**3100**	**4900**	**750**	3120	**520**	<9.0	--	--	--	--	--	--	--	--	--	--	--	--	--
	09/26/07	**2350**	**3200**	620	2960	**566**	<53	--	--	--	--	--	--	--	--	--	--	--	--	--

Table 1
Summary of Groundwater Monitoring Well Data
Abhold's Garage
Mount Calvary, Wisconsin

		Petroleum Hydrocarbon Compounds (ug/l)										Natural Attenuation Parameters								Water
		Benzene	*Toluene*	*Ethyl benzene*	*Total Xylenes*	*Total TMB*	*MTBE*	*12-DCA*	*Naph-thalene*	*GRO*	*Diss Lead*	*D.O. (mg/l)*	*Nitrate (mg/l)*	*Iron (mg/l)*	*Sulfate (mg/l)*	*SC (umho/cm)*	*ORP (mV)*	*Temp (Celsius)*	*pH (SU)*	*Elev. (ft MSL)*
NR 140 ES		**5.0**	**1000**	**700**	**10000**	**480**	**60**	**5.0**	**100**	**--**	**15**	--	--	--	--	--	--	--	--	--
NR 140 PAL		0.5	200	140	1000	96	12	0.5	10.0	--	1.5	--	--	--	--	--	--	--	--	--
Well ID	**Date**																			
MW 7	11/13/91	**42554**	**31162**	**4842**	**11901**	**807**	--	--	**1026**	--	--	--	--	--	--	--	--	--	--	--
	06/14/93	**40900**	**32700**	**3330**	**12200**	**2086**	**1560**	--	--	--	--	--	--	--	--	--	--	--	--	--
MW7R	11/24/98	0.02 feet product										--	--	--	--	--	--	--	--	935.67
Water Table	03/23/99	sheen and strong odor										--	--	--	--	--	--	--	--	938.49
	06/22/99	**20000**	**30000**	**4100**	**18200**	**6100**	<940	--	--	--	--	--	--	--	--	--	--	--	--	942.14
	01/07/00	0.03 feet product										--	--	--	--	--	--	--	--	936.31
	03/29/00	no measurable product										--	--	--	--	--	--	--	--	937.62
	03/24/01	**32000**	**33000**	**3400**	**13600**	**3800**	**460**	--	--	--	--	--	--	--	--	--	--	--	--	936.70
	06/27/01	**29000**	**28000**	**3400**	**15000**	**2000**	<400	--	--	--	--	--	--	--	--	--	--	--	--	943.25
	09/26/01	**33000**	**32000**	**4100**	**17700**	**4200**	<400	--	--	--	--	--	--	--	--	--	--	--	--	939.14
	12/13/01	**28000**	**29000**	**3600**	**14900**	**3040**	<400	--	--	--	--	--	--	--	--	--	--	--	--	938.39
	03/27/02	**31000**	**31000**	**5400**	**22000**	**9000**	<400	--	--	--	--	--	--	--	--	--	--	--	--	937.59
	06/25/02	**2500**	**2600**	330	1300	280	<40	--	--	--	--	--	--	--	--	--	--	--	--	939.64
	12/18/02	**26000**	**33000**	**3700**	**17000**	**3570**	<80	--	--	--	--	0.1	--	--	--	2233	-21.5	--	7.24	937.29
	03/21/03	**24000**	**30000**	**3900**	**16000**	**4480**	<120	--	--	--	--	--	--	--	--	--	--	--	--	934.64
	06/24/03	**22000**	**28000**	**3600**	**15400**	**5500**	<72	--	--	--	--	0.5	--	--	--	940	--	16	6.01	938.99
	09/29/03	**22000**	**31000**	**3600**	**14100**	**2900**	<140	--	--	--	--	<1.0	--	--	--	2.6	--	12.8	7.41	937.00
	12/19/03	**28000**	**49000**	**9100**	**44000**	**19700**	<140	--	--	--	--	--	--	--	--	--	--	--	--	939.96
	03/24/04	**22000**	**32000**	**4100**	**17600**	**4080**	<45	--	--	--	--	1.0	--	--	--	1754	--	11	7.11	940.94
	06/21/04	**20000**	**29000**	**3300**	**15000**	**2860**	<36	--	--	--	--	10.0	--	--	--	1855	--	16.4	--	949.49
	09/27/04	**20000**	**29000**	**3900**	**16500**	**4500**	<72	--	--	--	--	8.0	--	--	--	881	--	12	7.63	937.34
	12/28/04	**16000**	**28000**	**3800**	**16400**	**4800**	<72	--	--	--	--	--	--	--	--	1258	--	9.2	7.51	938.62
	03/23/05	**14000**	**19000**	**2500**	**10800**	**2560**	<45	--	--	--	--	--	--	--	--	--	--	--	--	--
	06/28/05	**21000**	**26000**	**3300**	**12700**	**2660**	<90	--	--	--	--	--	--	--	--	--	--	--	--	936.14
	09/27/05	**14000**	**21000**	**3900**	**16000**	**6000**	<90	--	--	--	--	--	--	--	--	311	--	13	7.40	936.25
	12/29/05	--	--	--	--	--	--	--	--	--	--	--	--	--	--	2130	--	5.5	7.42	935.89
	03/28/06	**16000**	**20000**	**3000**	**12100**	**3030**	<72	--	--	--	--	--	--	--	--	3400	--	12.7	6.97	939.74
	06/20/06	**6400**	**7600**	**1400**	5900	**1650**	<18	--	--	--	--	1.5	--	--	--	3000	--	12.1	6.70	942.34
	09/26/06	**13000**	**17000**	**3500**	**12700**	**3140**	<72	--	--	--	--	1.0	--	--	--	3.01 ms	--	13.1	6.71	937.64
	12/19/06	**4900**	**3300**	**1000**	3480	**1660**	21	--	--	--	--	2.0	--	--	--	2.25	--	7.88	7.00	--
	03/27/07	**8400**	**6500**	**1300**	4500	**1670**	<18	--	--	--	--	1.0	--	--	--	2.17 ms	--	9.5	6.49	941.16
	09/25/07	**11400**	**10900**	**1240**	1720	**5210**	<26.5	--	--	--	--	1.0	--	--	--	1890	--	16.5	6.75	939.13
	12/19/07	**15100**	**13900**	**1800**	6840	**2430**	<53	--	--	--	--	3.0	--	15.3	7.1	2220	--	11	6.88	937.42
	03/31/08	**10600**	**13700**	**1480**	6060	**1440**	<62	--	--	--	--	--	--	14.5	2.97 "J"	--	--	--	--	--
	07/01/08	**870**	**2450**	550	5080	**2010**	<6.2					<1.0	--	7510	10.4 "J"	1132	--	12.3	6.96	946.39
	10/03/08	**3800**	**6000**	640	3260	**1129**	<62	--	--	--	--	2.0	--	9130	<1.7	890	--	14.4	7.15	939.65
MW7R - Dup	12/19/06	**3100**	**1700**	570	2130	**1270**	<9.0	--	--	--	--	2.0	--	--	--	--	--	7.95	--	--
	03/27/07	**5300**	**3100**	**720**	2700	**1670**	<9.0	--	--	--	--	1.0	--	--	--	2.17 ms	--	9.5	6.49	941.16

Table 1
Summary of Groundwater Monitoring Well Data
Abhold's Garage
Mount Calvary, Wisconsin

		Petroleum Hydrocarbon Compounds (ug/l)										Natural Attenuation Parameters								Water
		Benzene	*Toluene*	*Ethyl benzene*	*Total Xylenes*	*Total TMB*	*MTBE*	*12-DCA*	*Naph-thalene*	*GRO*	*Diss Lead*	*D.O. (mg/l)*	*Nitrate (mg/l)*	*Iron (mg/l)*	*Sulfate (mg/l)*	*SC (umho/cm)*	*ORP (mV)*	*Temp (Celsius)*	*pH (SU)*	*Elev. (ft MSL)*
NR 140 ES		**5.0**	**1000**	**700**	**10000**	**480**	**60**	**5.0**	**100**	**--**	**15**	--	--	--	--	--	--	--	--	--
NR 140 PAL		0.5	200	140	1000	96	12	0.5	10.0	--	1.5	--	--	--	--	--	--	--	--	--
Well ID	**Date**																			
MW-8A	01/22/91	--	--	--	--	--	--	--	--	--	--	--	--	--	--	--	--	--	--	--
Water Table	11/13/91	--	--	--	--	--	--	--	--	--	--	--	--	--	--	--	--	--	--	--
	05/07/92	1.4	1.1	--	--	--	--	--	--	--	--	--	--	--	--	--	--	--	--	--
	08/10/92	**47.2**	31.7	92	69.8	84.1	--	--	25.9	--	--	--	--	--	--	--	--	--	--	--
	11/23/92	**20.4**	11.6	21.7	13.6	10.2	--	--	15	--	--	--	--	--	--	--	--	--	--	--
	10/23/97	**47**	20	37	52		<2	--	--	--	--	--	--	--	--	--	--	--	--	--
	11/24/98	**7.5**	1.5	2.2	3.2	1.6	<0.2	--	--	32	--	--	--	--	--	--	--	--	--	936.37
	03/23/99	**50**	6.9	34	9.2	3.8	2.2	--	--	--	--	1.8	--	--	--	--	--	--	--	937.62
	06/22/99	--	--	--	--	--	--	--	--	--	--	0.3	--	--	--	1837	21	--	7.4	942.40
	10/01/99	--	--	--	--	--	--	--	--	--	--	--	--	--	--	--	--	--	--	938.56
	01/07/00	**140**	11	29	30	11.6	--	--	--	--	--	--	1.57	--	42.9	--	--	--	--	935.90
	06/28/00	--	--	--	--	--	--	--	--	--	--	0.8	--	--	--	1722	37	--	8.3	942.38
	09/26/00	--	--	--	--	--	--	--	--	--	--	0.3	--	--	--	1836	19	--	8.3	941.29
	12/19/00	**19**	11	1.8	61	9.9	2	--	--	--	--	0.8	--	--	--	--	--	--	--	937.34
	03/24/01	**47**	14	30	40	71	14	--	--	--	--	0.8	--	--	--	1715	65	--	7.3	--
	06/27/01	0.56	--	--	--	--	--	--	--	--	--	0.9	--	--	--	1830	--	--	6.9	942.64
	09/26/01	--	--	--	--	0.46	--	--	--	--	--	--	--	--	--	--	--	--	--	938.41
	12/13/01	**11**	--	--	1	--	--	--	--	--	--	--	--	--	--	--	--	--	--	937.70
	03/27/02	1.7	<0.40	<0.40	3.7	1.1	<0.40	--	--	--	--	0.5	--	--	--	2070	--	--	7.2	939.18
	06/25/02	<0.40	<0.40	<0.40	<0.90	<0.50	<0.40	--	--	--	--	2.1	--	--	--	2320	--	--	7.4	938.95
	12/18/02	**19**	8.7	25	29	10.3	0.22	--	--	--	--	0.9	--	--	--	2100	187	--	7.04	936.91
	03/19/03	**11**	16	13	55	22	<0.26	--	--	--	--	0.3	--	--	--	1255	8.7	--	6.5	935.60
	06/24/03	<0.30	<0.58	<0.60	<1.84	<1.18	<0.58	--	--	--	--	0.8	--	--	--	2380	--	13.9	7.23	940.00
	09/29/03	**10**	24	37	122	51.5	1.3	--	--	--	--	1.5	--	--	--	--	--	14.4	--	936.83
	12/19/03	<0.30	<0.58	<0.60	<1.84	<1.18	<0.58	--	--	--	--	7.0	--	--	--	1820	--	6.3	8.44	940.97
	03/24/04	<0.14	<0.36	<0.40	<1.1	<0.79	<0.36	--	--	--	--	4.0	--	--	--	2.5	--	11.1	7.26	941.88
	06/21/04	<0.14	<0.36	<0.40	<1.1	<0.79	<0.36	--	--	--	--	7.5	--	--	--	1631	--	23	--	949.57
	09/27/04	4.6	16	14	56	25	0.49	--	--	--	--	5.0	--	--	--	2092	--	12.9	7.01	937.50
	12/28/04	<0.14	<0.36	<0.40	<1.1	<0.79	<0.36	--	--	--	--	--	--	--	--	1958	--	10.1	7.41	940.77
	06/28/05	--	--	--	--	--	--	--	--	--	--	--	--	--	--	--	--	--	--	938.09
	09/27/05	--	--	--	--	--	--	--	--	--	--	--	--	--	--	--	--	--	--	935.19
	12/29/05	**7.7**	26	69	116	56	0.86	--	--	--	--	1.0	--	--	--	3110	--	9.3	7.48	--
	03/28/06	--	--	--	--	--	--	--	--	--	--	--	--	--	--	--	--	--	--	940.59
	06/21/06	<0.21	<0.36	<0.40	<1.1	<0.79	<0.36	--	--	--	--	3.5	--	--	--	--	--	14.4	6.88	941.77
	09/26/06	--	--	--	--	--	--	--	--	--	--	--	--	--	--	--	--	--	--	937.56
	12/19/06	--	--	--	--	--	--	--	--	--	--	--	--	--	--	--	--	--	--	937.47
	03/27/07	--	--	--	--	--	--	--	--	--	--	--	--	--	--	--	--	--	--	939.89
	09/25/07	--	--	--	--	--	--	--	--	--	--	--	--	--	--	--	--	--	--	938.68
	12/19/07	--	--	--	--	--	--	--	--	--	--	--	--	--	--	--	--	--	--	937.12
	03/31/08	**6600**	**1200**	**1720**	5340	**893**	<31	--	--	--	--	--	--	4.91	3.82 "J"	--	--	--	--	937.12
	07/01/08	<0.49	<0.46	<0.68	<1.85	<1.42	<0.62	--	--	--	--	3.0	--	<60	31.1	2570	--	11.5	7.28	945.10
	10/03/08	--	--	--	--	--	--	--	--	--	--	--	--	--	--	--	--	--	--	939.08
MW-8A Dup	03/31/08	**6700**	**1210**	**1750**	5470	**897**	<31	--	--	--	--	--	--	5.45	3.37 "J"	--	--	--	--	937.12

Table 1
Summary of Groundwater Monitoring Well Data
Abhold's Garage
Mount Calvary, Wisconsin

		Petroleum Hydrocarbon Compounds (ug/l)										Natural Attenuation Parameters								Water
		Benzene	*Toluene*	*Ethyl benzene*	*Total Xylenes*	*Total TMB*	*MTBE*	*12-DCA*	*Naph-thalene*	*GRO*	*Diss Lead*	*D.O. (mg/l)*	*Nitrate (mg/l)*	*Iron (mg/l)*	*Sulfate (mg/l)*	*SC (umho/cm)*	*ORP (mV)*	*Temp (Celsius)*	*pH (SU)*	*Elev. (ft MSL)*
NR 140 ES		**5.0**	**1000**	**700**	**10000**	**480**	**60**	**5.0**	**100**	**--**	**15**	--	--	--	--	--	--	--	--	--
NR 140 PAL		0.5	200	140	1000	96	12	0.5	10.0	--	1.5	--	--	--	--	--	--	--	--	--
Well ID	**Date**																			
MW 8B	06/11/93	**5010**	**3650**	**1250**	2594	**986**	--	**28.8**	**431**	--	--	--	--	--	--	--	--	--	--	--
Shallow BR	10/23/97	**14000**	**9500**	**1800**	5000	--	<100	--	--	--	--	--	--	--	--	--	--	--	--	--
	11/24/98	**6500**	**3000**	**1400**	**10200**	**980**	55	--	--	25000	--	--	--	--	--	--	--	--	--	935.69
	03/23/99	**9500**	**5000**	**1800**	3900	**930**	**80**	--	--	--	--	0.4	--	--	--	--	--	--	--	937.56
	06/22/99	**13000**	**8200**	**1700**	5400	**1400**	<240	--	--	--	--	0.1	--	--	--	2319	-136	--	7.4	941.44
	10/01/99	**14000**	**8000**	**1600**	4900	**550**	<100	<100	<550	--	--	--	--	--	--	--	--	--	--	938.08
	01/07/00	**9100**	**2200**	**1300**	3310	430	<25	--	--	--	--	--	<0.140		3.94	--	--	--	--	937.09
	06/28/00	**15000**	**9400**	**1500**	5700	**1260**	<150	**360**	**910**	--	--	0.2	--	--	--	2707	-181	--	8.4	941.28
	09/26/00	**13000**	**8300**	**1800**	5400	**860**	<20	--	--	--	--	0.2	--	--	--	2366	-9	--	8.2	939.86
	12/19/00	**6400**	**3900**	**840**	2830	**560**	29	--	--	--	--	0.4	--	--	--	--	--	--	--	936.80
	03/24/01	**9200**	**4200**	**2000**	5800	**1380**	**10000**	--	--	--	--	0.6	--	--	--	2675	-117	--	7.4	935.67
	06/27/01	**17000**	**13000**	**2300**	7700	**1100**	**310**	--	--	--	--	0.4	--	--	--	1850	--	--	6.9	941.49
	09/26/01	**14000**	**11000**	**1800**	6900	**1060**	**470**	--	--	--	--	0.3	--	--	--	1867	--	--	7.2	937.76
	12/13/01	**9400**	**2500**	**1800**	5000	**600**	<200	--	--	--	--	--	--	--	--	--	--	--	--	937.11
	03/27/02	**3200**	520	650	2000	**620**	<40	--	--	--	--	0.3	--	--	--	2800	--	--	7.4	938.55
	06/25/02	**3400**	330	**1200**	2500	**770**	<40	--	--	--	--	0.3	--	--	--	4050	--	--	7.4	938.16
	12/18/02	**6300**	**3100**	**1400**	4200	**730**	<26	--	--	--	--	0.9	--	--	--	3331	-39	--	7.02	936.40
	03/21/03	**4600**	**1300**	**970**	2900	**610**	<12	--	--	--	--	--	--	--	--	--	--	--	--	934.18
	06/24/03	**6400**	**2000**	**2000**	5100	**910**	24	--	--	--	--	0.6	--	--	--	4800	--	13.3	7.01	938.09
	09/29/03	**5400**	560	**1500**	3420	**770**	<29	--	--	--	--	3.0	--	--	--	3.98	--	12.3	7.37	935.71
	12/19/03	0.43	<0.58	<0.60	2.94	<1.18	<0.58	--	--	--	--	7.0	--	--	--	266	--	5.7	8.67	938.94
	03/24/04	**7600**	**4700**	**2100**	6100	**970**	<18	--	--	--	--	3.0	--	--	--	3.36	--	12	7.26	940.49
	06/21/04	**6000**	**4100**	**1600**	5100	**950**	18	--	--	--	--	6.0	--	--	--	1978	--	19.4	--	948.54
	09/27/04	**6800**	**3700**	**1700**	5100	**890**	19	--	--	--	--	3.0	--	--	--	3198	--	13.1	8.21	936.39
	12/28/04	**4100**	870	**1300**	3560	**770**	<14	--	--	--	--	--	--	--	--	2751	--	9.5	8.01	936.79
	03/23/05	**5700**	**1700**	**1800**	5100	**1000**	<18	--	--	--	--	--	--	--	--	3360	--	10.2	6.9	936.86
	06/28/05	**3300**	550	**980**	2660	**640**	12	--	--	--	--	--	--	--	--	--	--	--	--	935.84
	09/27/05	**1300**	530	**1100**	3270	**1280**	48	--	--	--	--	--	--	--	--	1000	--	12.6	7.1	935.72
	12/29/05	**3700**	770	**1700**	4000	**1240**	<18	--	--	--	--	<1.0	--	--	--	1071	--	10	7.4	935.69
	03/28/06	**4300**	760	**1400**	3780	**830**	<17	--	--	--	--	--	--	--	--	3070	--	11.8	7.13	938.85
	06/21/06	**7400**	**4700**	**1900**	5600	**930**	<18	--	--	--	--	4.5	--	--	--	--	--	14.2	6.71	940.19
	09/26/06	**3600**	**2300**	**880**	2940	**510**	15	--	--	--	--	1.0	--	--	--	3.38 ms	--	13.4	6.77	936.38
	12/19/06	**5700**	**3700**	**1600**	5100	**890**	25	--	--	--	--	1.0	--	--	--	4.62	--	7.73	7.52	--
	03/27/07	**7800**	**2600**	**2100**	6400	**960**	<18	--	--	--	--	3.5	--	--	--	3.74 ms	--	11.8	4.28	939.05
	09/25/07	**8500**	750	**1940**	6650	**1032**	<53	--	--	--	--	3.0	--	--	--	3.10 ms	--	13.3	6.94	937.52
	12/19/07	**9200**	620	**2130**	6930	**1099**	<26.5	--	--	--	--	2.0	--	6.84	<1.7	3070	--	9.8	6.96	936.36
	07/01/08	**8200**	**1500**	**1870**	6160	**1098**	<62	--	--	--	--	2.0	--	5380	<3.4	2700	--	12.5	6.97	943.54
	10/03/08	**9100**	630	**2170**	6280	**1150**	<62	--	--	--	--	2.0	--	6100	<1.7	1400	--	18.8	7.06	938.03
MW-8B-Dup	09/27/05	**1300**	520	**1100**	3260	**1280**	49	--	--	--	--	--	--	--	--	--	--	--	--	--
	09/26/06	**3300**	**2100**	**800**	2670	454	14	--	--	--	--	--	--	--	--	--	--	--	--	--

Table 1
Summary of Groundwater Monitoring Well Data
Abhold's Garage
Mount Calvary, Wisconsin

		Petroleum Hydrocarbon Compounds (ug/l)										Natural Attenuation Parameters								Water
		Benzene	*Toluene*	*Ethyl benzene*	*Total Xylenes*	*Total TMB*	*MTBE*	*12-DCA*	*Naph-thalene*	*GRO*	*Diss Lead*	*D.O. (mg/l)*	*Nitrate (mg/l)*	*Iron (mg/l)*	*Sulfate (mg/l)*	*SC (umho/cm)*	*ORP (mV)*	*Temp (Celsius)*	*pH (SU)*	*Elev. (ft MSL)*
NR 140 ES		**5.0**	**1000**	**700**	**10000**	**480**	**60**	**5.0**	**100**	**--**	**15**	--	--	--	--	--	--	--	--	--
NR 140 PAL		0.5	200	140	1000	96	12	0.5	10.0	--	1.5	--	--	--	--	--	--	--	--	--
Well ID	**Date**																			
MW 8C	06/14/93	**324**	3.7	1.5	5.1	1.2	14	--	--	--	--	--	--	--	--	--	--	--	--	--
Deep BR	10/23/97	**4900**	**1100**	510	1690		<20	--	--	--	--	--	--	--	--	--	--	--	--	--
	11/24/98	**5200**	440	430	840	250	<10	--	--	10000	--	--	--	--	--	--	--	--	--	928.98
	03/23/99	**680**	9.7	47	51	19	2.1	--	--	--	--	0.3	--	--	--	--	--	--	--	931.71
	06/22/99	**2600**	290	290	520	269	<47	--	--	--	--	0.2	--	--	--	1119	-125	--	7.4	932.85
	10/01/99	**2800**	480	240	620	90	<20	<20	<110	--	--	--	--	--	--	--	--	--	--	930.83
	01/07/00	**3100**	720	390	810	230	<10	--	--	--	--	--	<0.140		63.4	--	--	--	--	924.21
	06/28/00	**450**	190	45	188	62	<6.0	**12**	42	--	--	0.4	--	--	--	1163	-119	--	8.3	927.87
	09/26/00	**1000**	97	130	216	50	<20	--	--	--	--	0.2	--	--	--	1141	-134	--	8.5	927.41
	12/19/00	**200**	9.2	13	16.9	13	<4.0	--	--	--	--	0.6	--	--	--	--	--	--	--	930.32
	03/24/01	**10**	0.66	1.7	--	--	0.48	--	--	--	--	2.7	--	--	--	1094	74	--	7.6	930.15
	06/27/01	**14**	0.59	1.4	--	--	--	--	--	--	--	0.5	--	--	--	1190	--	--	7.2	932.74
	09/26/01	3.8	--	--	--	--	--	--	--	--	--	0.6	--	--	--	1130	--	--	7.4	930.37
	12/13/01	**16**	--	--	--	--	--	--	--	--	--	--	--	--	--	--	--	--	--	931.40
	03/27/02	**23**	4.3	1.5	18	5.3	<0.40	--	--	--	--	2.6	--	--	--	1080	--	--	7.6	932.37
	06/25/02	1.3	<0.40	<0.40	<0.90	<0.50	<0.40	--	--	--	--	2.9	--	--	--	1050	--	--	7.7	931.38
	12/18/02	0.43	<0.20	<0.22	<0.23	<0.51	<0.16	--	--	--	--	0.1	--	--	--	1180	-8.5	--	7.2	929.54
	03/20/03	0.53	<0.11	<0.22	<0.39	<0.44	<0.23	--	--	--	--	0.7	--	--	--	1155	-64.2	--	7.1	927.90
	06/24/03	<0.30	<0.58	<0.60	<1.84	<1.18	<0.58	--	--	--	--	1.2	--	--	--	1112	--	13.7	7.43	930.18
	09/29/03	<0.30	<0.58	<0.60	<1.84	<1.18	<0.58	--	--	--	--	2.0	--	--	--	1135	--	11.4	7.67	926.01
	12/19/03	<0.30	<0.58	<0.60	<1.84	<1.18	<0.58	--	--	--	--	5.0	--	--	--	1173	--	5.1	8.23	931.81
	03/24/04	<0.14	<0.36	<0.40	<1.1	<0.79	<0.36	--	--	--	--	4.0	--	--	--	1211	--	12.2	7.46	931.08
	06/21/04	<0.14	<0.37	<0.40	<1.1	<0.79	<0.36	--	--	--	--	4.5	--	--	--	1172	--	18.3	7.46	937.28
	09/27/04	<0.14	<0.36	<0.40	<1.1	<0.79	<0.36	--	--	--	--	3.5	--	--	--	1150	--	11.9	7.98	926.28
	12/28/04	<0.14	<0.36	<0.40	<1.1	<0.79	<0.36	--	--	--	--	--	--	--	--	1169	--	7.5	7.81	929.10
	03/23/05	<0.14	<0.36	<0.40	<1.1	<0.79	<0.36	--	--	--	--	--	--	--	--	1267	--	10.6	7.35	930.52
	06/28/05	<0.14	<0.36	<0.40	<1.1	<0.79	<0.36	--	--	--	--	--	--	--	--	--	--	--	--	935.50
	09/27/05	--	--	--	--	--	--	--	--	--	--	--	--	--	--	--	--	--	--	926.08
	12/29/05	<0.14	<0.36	<0.40	<1.1	<0.79	<0.36	--	--	--	--	<1.0	--	--	--	1740	--	9.1	7.1	926.60
	03/28/06	--	--	--	--	--	--	--	--	--	--	--	--	--	--	--	--	--	--	930.61
	06/20/06	--	--	--	--	--	--	--	--	--	--	--	--	--	--	--	--	--	--	930.33
	09/26/06	--	--	--	--	--	--	--	--	--	--	--	--	--	--	--	--	--	--	925.35
	12/19/06	--	--	--	--	--	--	--	--	--	--	--	--	--	--	--	--	--	--	926.24
	03/27/07	--	--	--	--	--	--	--	--	--	--	--	--	--	--	--	--	--	--	932.57
	09/25/07	--	--	--	--	--	--	--	--	--	--	--	--	--	--	--	--	--	--	927.24
	12/19/07	--	--	--	--	--	--	--	--	--	--	--	--	--	--	--	--	--	--	927.62
	07/01/08	--	--	--	--	--	--	--	--	--	--	--	--	--	--	--	--	--	--	933.50
	10/03/08	--	--	--	--	--	--	--	--	--	--	--	--	--	--	--	--	--	--	928.49

Table 1
Summary of Groundwater Monitoring Well Data
Abhold's Garage
Mount Calvary, Wisconsin

		Petroleum Hydrocarbon Compounds (ug/l)										Natural Attenuation Parameters								Water
		Benzene	*Toluene*	*Ethyl benzene*	*Total Xylenes*	*Total TMB*	*MTBE*	*12-DCA*	*Naph-thalene*	*GRO*	*Diss Lead*	*D.O. (mg/l)*	*Nitrate (mg/l)*	*Iron (mg/l)*	*Sulfate (mg/l)*	*SC (umho/cm)*	*ORP (mV)*	*Temp (Celsius)*	*pH (SU)*	*Elev. (ft MSL)*
NR 140 ES		**5.0**	**1000**	**700**	**10000**	**480**	**60**	**5.0**	**100**	**--**	**15**	--	--	--	--	--	--	--	--	--
NR 140 PAL		0.5	200	140	1000	96	12	0.5	10.0	--	1.5	--	--	--	--	--	--	--	--	--
Well ID	**Date**																			
MW 9A	01/22/91	--	--	--	--	--	--	--	--	--	--	--	--	--	--	--	--	--	--	--
Water Table	11/13/91	--	--	--	--	--	--	--	--	--	--	--	--	--	--	--	--	--	--	--
	05/07/92	1.5	--	--	--	--	--	--	--	--	--	--	--	--	--	--	--	--	--	--
	08/10/92	**17.3**	--	--	--	--	--	--	--	--	--	--	--	--	--	--	--	--	--	--
	11/23/92	**51.7**	--	--	--	--	--	1.4	1.0	--	--	--	--	--	--	--	--	--	--	--
	10/23/97	**45**	6.9	8	6.5	--	<2	--	--	--	--	--	--	--	--	--	--	--	--	--
	11/24/98	**180**	56	62	157	47	<4	--	--	1100	--	--	--	--	--	--	--	--	--	935.24
	03/23/99	**600**	160	190	304	112	20	--	--	--	--	7.9	--	--	--	--	--	--	--	937.38
	06/22/99	**35**	22	19	54	11	--	--	--	--	--	8.3	14	--	51	2505	66	--	7.5	942.17
	10/01/99	**25**	22	27	76.6	18.2	--	--	5.4	--	--	--	--	--	--	--	--	--	--	938.72
	01/07/00	**98**	36	120	173	69	<0.50	--	--	--	--	--	3.92	--	82.6	--	--	--	--	934.25
	06/28/00	--	--	--	--	--	--	--	--	--	--	7.1	--	--	--	3100	113	--	8.3	941.91
	09/26/00	**51**	37	150	300	135	<4	--	--	--	--	7.3	--	--	--	3319	77	--	8.2	940.42
	12/19/00	2.1	0.97	4.1	4.6	3.4	--	--	--	--	--	4.2	--	--	--	--	--	--	--	935.91
	03/24/01	**230**	120	210	435	218	41	--	--	--	--	6.5	--	--	--	2805	115	--	7.4	934.82
	06/27/01	--	--	--	--	--	--	--	--	--	--	8.7	--	--	--	3390	--	--	6.8	942.21
	09/26/01	3.7	1.9	11	17	11	4.4	--	--	--	--	7.4	--	--	--	3940	--	--	7	937.86
	12/13/01	0.64	--	1.2	0.93	0.8	--	--	--	--	--	--	--	--	--	--	--	--	--	936.58
	03/27/02	<0.40	<0.40	<0.40	<0.90	<0.50	<0.40	--	--	--	--	7.5	--	--	--	3435	--	--	7.5	938.41
	06/25/02	<0.40	<0.40	<0.40	<0.90	<0.50	<0.40	--	--	--	--	7.6	--	--	--	4115	--	--	7.3	938.44
	12/18/02	**310**	100	180	240	144	<2.6	--	--	--	--	5.3	--	--	--	3882	156	--	6.85	935.46
	03/19/03	**26**	7.1	2.9	19	11.4	<0.27	--	--	--	--	4.0	--	--	--	4128	121.4	--	6.8	932.75
	06/24/03	**200**	90	160	295	173	5.6	--	--	--	--	4.2	--	--	--	4090	--	16.3	6.98	937.77
	09/29/03	**120**	67	91	166	69	1.8	--	--	--	--	2.0	--	--	--	4.06	--	11.9	7.3	935.21
	12/19/03	**140**	100	140	285	135	3.8	--	--	--	--	1.0	--	--	--	4390	--	7.2	7.49	938.68
	03/24/04	**170**	100	160	326	190	11	--	--	--	--	--	--	--	--	4.06	--	11.5	7.09	940.64
	06/21/04	**34**	9.5	56	128	32	1.3	--	--	--	--	--	--	--	--	4920	--	16.7	--	948.89
	09/27/04	0.19	<0.36	0.96	0.95	0.73	<0.36	--	--	--	--	2.0	--	--	--	39125	--	12.1	7.51	935.73
	12/28/04	<0.14	<0.36	<0.40	<1.1	<0.79	<0.36	--	--	--	--	--	--	--	--	3500	--	8.5	7.21	935.36
	03/23/05	<0.14	<0.36	<0.40	<1.1	<0.79	<0.36	--	--	--	--	--	--	--	--	1074	--	9.9	7.6	930.62
	06/28/05	--	--	--	--	--	--	--	--	--	--	--	--	--	--	--	--	--	--	935.67
	09/27/05	--	--	--	--	--	--	--	--	--	--	--	--	--	--	--	--	--	--	936.36
	12/29/05	**22**	7.3	22	29	24	<0.36	--	--	--	--	1.0	--	--	--	4130	--	9.2	7.0	934.77
	03/28/06	--	--	--	--	--	--	--	--	--	--	--	--	--	--	--	--	--	--	938.96
	06/21/06	<0.21	<0.36	<0.40	<1.1	<0.79	<0.36	--	--	--	--	5.5	--	--	--	--	--	12.1	6.63	940.58
	09/26/06	--	--	--	--	--	--	--	--	--	--	--	--	--	--	--	--	--	--	936.18
	12/19/06	--	--	--	--	--	--	--	--	--	--	--	--	--	--	--	--	--	--	935.70
	03/27/07	--	--	--	--	--	--	--	--	--	--	--	--	--	--	--	--	--	--	939.96
	09/25/07	--	--	--	--	--	--	--	--	--	--	--	--	--	--	--	--	--	--	937.22
	12/19/07	--	--	--	--	--	--	--	--	--	--	--	--	2.61	21	--	--	--	--	935.70
	07/01/08	<0.49	<0.46	<0.68	<1.85	<1.42	<0.62	--	--	--	--	5.0	--	<60	149	5300	--	11.9	6.92	944.85
	10/03/08	--	--	--	--	--	--	--	--	--	--	--	--	--	--	--	--	--	--	937.59
MW-9A-Dup	06/21/06	<0.21	<0.36	<0.40	<1.1	<0.79	<0.36	--	--	--	--	5.5	--	--	--	--	--	12.1	6.63	940.58

Table 1
Summary of Groundwater Monitoring Well Data
Abhold's Garage
Mount Calvary, Wisconsin

		Petroleum Hydrocarbon Compounds (ug/l)										Natural Attenuation Parameters								Water
		Benzene	*Toluene*	*Ethyl benzene*	*Total Xylenes*	*Total TMB*	*MTBE*	*12-DCA*	*Naph-thalene*	*GRO*	*Diss Lead*	*D.O. (mg/l)*	*Nitrate (mg/l)*	*Iron (mg/l)*	*Sulfate (mg/l)*	*SC (umho/cm)*	*ORP (mV)*	*Temp (Celsius)*	*pH (SU)*	*Elev. (ft MSL)*
NR 140 ES		**5.0**	**1000**	**700**	**10000**	**480**	**60**	**5.0**	**100**	**--**	**15**	--	--	--	--	--	--	--	--	--
NR 140 PAL		0.5	200	140	1000	96	12	0.5	10.0	--	1.5	--	--	--	--	--	--	--	--	--
Well ID	**Date**																			
MW 9B	06/11/93	**1140**	27	94	40	62	--	--	--	--	--	--	--	--	--	--	--	--	--	--
Shallow BR	10/23/97	**8000**	**3200**	**1000**	2500		<40	--	--	--	--	--	--	--	--	--	--	--	--	--
	11/24/98	**6800**	**2500**	**1100**	2440	**580**	**110**	--	--	20000	--	--	--	--	--	--	--	--	--	935.68
	03/23/99	**8500**	**1200**	**1200**	2450	**620**	**80**	--	--	--	--	0.3	--	--	--	--	--	--	--	937.88
	06/22/99	**3000**	420	400	920	310	<47	--	--	--	--	0.6	0.37	2.2	15	2365	-112	--	7.3	942.50
	10/01/99	**3000**	680	320	740	130	<4	<4	66	--	--	--	--	--	--	--	--	--	--	939.05
	01/07/00	**7800**	**1800**	**1000**	2710	**580**	<5	--	--	--	--	--	<0.140	--	5.56	--	--	--	--	934.75
	06/28/00	**2000**	980	530	2860	430	42	**150**	**200**	--	--	0.1	--	--	--	2672	-131	--	8.2	942.22
	09/26/00	**3000**	410	510	1220	180	<40	--	--	--	--	0.2	--	--	--	1687	-149	--	8.3	940.74
	12/19/00	**14000**	**5300**	**2300**	5800	**730**	<400	--	--	--	--	0.2	--	--	--	--	--	--	--	936.37
	03/24/01	**7800**	520	**1200**	3500	**980**	**230**	--	--	--	--	0.4	--	--	--	1436	-109	--	7.4	935.42
	06/27/01	**4300**	490	**830**	1900	230	<80	--	--	--	--	0.7	--	--	--	3190	--	--	6.8	942.46
	09/26/01	**9300**	**1500**	**1500**	5100	**1050**	**430**	--	--	--	--	0.3	--	--	--	1486	--	--	7.1	938.23
	12/13/01	**12000**	**1300**	**2100**	5900	**840**	<200	--	--	--	--	--	--	--	--	--	--	--	--	936.92
	03/27/02	**8800**	510	**1500**	4400	**1200**	<80	--	--	--	--	0.4	--	--	--	1490	--	--	7.2	938.68
	06/25/02	**5300**	320	**700**	2700	**650**	<80	--	--	--	--	0.2	--	--	--	1910	--	--	7.4	938.78
	12/20/02	**4000**	430	**890**	2400	**467**	<14	--	--	--	--	0.5	--	--	--	2167	-28	--	6.87	935.67
	03/21/03	**7300**	**1000**	**1400**	4200	**850**	<12	--	--	--	--	--	--	--	--	--	--	--	--	933.23
	06/24/03	**4000**	200	**700**	2180	**498**	34	--	--	--	--	1.0	--	--	--	2290	--	16.5	7.19	938.08
	09/29/03	**4400**	230	**1000**	2740	**610**	28	--	--	--	--	1.0	--	--	--	2.25	--	11.4	7.22	935.61
	12/19/03	**6200**	260	**1200**	3510	**970**	48	--	--	--	--	5.0	--	--	--	1662	--	6.9	7.66	939.08
	03/24/04	**1600**	110	350	690	233	25	--	--	--	--	--	--	--	--	2.92	--	12	7.05	940.93
	06/21/04	**860**	130	430	360	106.5	6.1	--	--	--	--	--	--	--	--	3280	--	15.1	--	949.03
	09/27/04	**190**	12	49	34	14	2.6	--	--	--	--	1.0	--	--	--	2005	--	11.4	7.35	936.05
	12/28/04	**740**	32	160	275	68	6.0	--	--	--	--	--	--	--	--	1785	--	7.9	7.85	935.63
	03/23/05	**3000**	96	390	960	359	26	--	--	--	--	--	--	--	--	1904	--	9.6	6.9	936.73
	06/28/05	**210**	5.6	8.3	84.2	27	16	--	--	--	--	--	--	--	--	--	--	--	--	928.83
	09/27/05	**2100**	280	**900**	1500	435	21	--	--	--	--	--	--	--	--	--	--	12.4	6.96	936.06
	12/29/05	**1400**	360	**850**	353	**1130**	<7.2	--	--	--	--	<1	--	--	--	2700	--	9.7	6.89	935.00
	03/28/06	**3600**	160	**840**	1300	471	28	--	--	--	--	--	--	--	--	--	--	--	--	938.89
	06/21/06	**2500**	710	**290**	1400	412	27	--	--	--	--	<1	--	--	--	--	--	12.7	6.81	940.84
	09/26/06	**940**	720	320	880	180	4.2	--	--	--	--	1.5	--	--	--	3.90 ms	--	15.3	6.64	936.56
	12/19/06	**2100**	300	550	760	220	<7.2	--	--	--	--	2.5	--	--	--	2.84	--	6.17	5.87	--
	03/27/07	**2200**	120	190	1040	320	26	--	--	--	--	<1.0	--	--	--	2.06 ms	--	11.4	4.26	940.35
	09/25/07	**12500**	**1050**	**4900**	322	266 "J"	<26.5	--	--	--	--	<1.0	--	--	--	3310	--	13.8	6.8	937.59
	12/19/07	**680**	138	420	476	230	<53	--	--	--	--	2.0	--	--	--	2690	--	10.5	7.01	936.10
	03/31/08	**840**	227	690	983	317	<6.2	--	--	--	--	--	--	1.77	13.4	--	--	--	--	--
	07/01/08	**114**	29.1	127	106.7	34	<6.2	--	--	--	--	3.0	--	640	68.9	3870	--	11.2	6.94	945.00
	10/03/08	**440**	83	350	333	115.9 "J"	<6.2	--	--	--	--	1.0	--	2320	25.5	1350	--	17.5	6.91	937.95
MW 9B-Dup	03/28/06	**3600**	150	**780**	1280	457	29	--	--	--	--	--	--	--	--	--	--	--	--	--
	09/26/06	**910**	690	310	830	168	<3.6	--	--	--	--	--	--	--	--	--	--	--	--	--

Table 1
Summary of Groundwater Monitoring Well Data
Abhold's Garage
Mount Calvary, Wisconsin

		Petroleum Hydrocarbon Compounds (ug/l)										Natural Attenuation Parameters								Water
		Benzene	*Toluene*	*Ethyl benzene*	*Total Xylenes*	*Total TMB*	*MTBE*	*12-DCA*	*Naph-thalene*	*GRO*	*Diss Lead*	*D.O. (mg/l)*	*Nitrate (mg/l)*	*Iron (mg/l)*	*Sulfate (mg/l)*	*SC (umho/cm)*	*ORP (mV)*	*Temp (Celsius)*	*pH (SU)*	*Elev. (ft MSL)*
NR 140 ES		**5.0**	**1000**	**700**	**10000**	**480**	**60**	**5.0**	**100**	**--**	**15**	--	--	--	--	--	--	--	--	--
NR 140 PAL		0.5	200	140	1000	96	12	0.5	10.0	--	1.5	--	--	--	--	--	--	--	--	--
Well ID	**Date**																			
MW 9C	06/14/93	**1220**	73.1	34.5	91	15.2	24.8	--	--	--	--	--	--	--	--	--	--	--	--	--
Deep BR	10/23/97	**200**	16	1.2	13		0.4	--	--	--	--	--	--	--	--	--	--	--	--	--
	11/24/98	**1600**	190	180	570	135	<10	--	--	2300	--	--	--	--	--	--	--	--	--	929.82
	03/23/99	**34**	0.9	9.2	9	3.8	--	--	--	--	--	4.3	--	--	--	--	--	--	--	932.60
	06/22/99	**470**	40	<14	<26	<13	<12	--	--	--	--	0.5	4.1	--	26	1214	59	--	7.5	934.19
	10/01/99	**40**	14	9.4	17.1	2.3	--	--	1.7		--	--	--	--	--	--	--	--	--	931.58
	01/07/00	1.3	6.8	2.1	10.4	1.1	--	--	--	--	--	--	2.73	--	58.9	--	--	--	--	926.73
	06/28/00	--	--	--	--	--	--	--	1.7		--	0.7	--	--	--	1214	83	--	8.6	930.71
	09/26/00	--	--	--	--	--	--	--	--	--	--	0.3	--	--	--	1098	-96	--	8.6	930.04
	12/19/00	--	--	--	--	--	--	--	--	--	--	0.8	--	--	--	--	--	--	--	930.96
	03/24/01	--	--	--	--	--	--	--	--	--	--	4.3	--	--	--	945	-5	--	7.5	929.87
	06/27/01	2.7	--	0.97	1.4	0.49	--	--	--	--	--	1.4	--	--	--	1150	--	--	7.1	933.68
	09/26/01	--	--	--	--	--	--	--	--	--	--	2.3	--	--	--	1020	--	--	7.4	931.22
	12/13/01	--	--	--	--	--	--	--	--	--	--	--	--	--	--	--	--	--	--	931.78
	03/27/02	**25**	1.9	3.1	20	5.6	<0.40	--	--	--	--	0.8	--	--	--	1220	--	--	7.5	933.24
	06/25/02	<0.40	<0.40	<0.40	<0.90	<0.50	<0.40	--	--	--	--	0.9	--	--	--	1140	--	--	7.7	932.04
	12/18/02	<0.13	<0.20	<0.22	<0.23	<0.51	<0.16	--	--	--	--	6.5	--	--	--	1130	172	--	7.2	930.04
	03/19/03	<0.25	<0.11	<0.22	<0.39	<0.44	<0.23	--	--	--	--	0.0	--	--	--	1002	99.9	--	7.27	928.38
	06/24/03	<0.30	<0.58	<0.60	<1.84	<1.18	<0.58	--	--	--	--	1.5	--	--	--	1059	--	15.7	7.61	930.94
	09/29/03	<0.30	<0.58	<0.60	<1.84	<1.18	<0.58	--	--	--	--	1.0	--	--	--	995	--	11	7.71	927.32
	12/19/03	<0.30	<0.58	<0.60	<1.84	<1.18	<0.58	--	--	--	--	5.0	--	--	--	1169	--	6.5	7.82	932.58
	03/24/04	<0.14	<0.36	<0.40	<1.1	<0.79	<0.36	--	--	--	--	--	--	--	--	1164	--	12.1	7.44	932.94
	06/21/04	<0.14	<0.36	<0.40	<1.1	<0.79	0.52	--	--	--	--	--	--	--	--	1098	--	15.8	--	938.38
	09/27/04	<0.14	<0.36	<0.40	<1.1	<0.79	<0.36	--	--	--	--	1.0	--	--	--	1150	--	11.2	7.78	927.70
	12/28/04	<0.14	<0.36	<0.40	<1.1	<0.79	<0.36	--	--	--	--	--	--	--	--	1089	--	10	7.55	927.66
	03/23/05	**18**	5.0	80	43.3	52.9	1.6	--	--	--	--	--	--	--	--	1088	--	9.6	7.1	936.27
	06/28/05	<0.14	<0.36	<0.40	<1.1	<0.79	<0.36	--	--	--	--	--	--	--	--	--	--	--	--	935.35
	09/27/05	--	--	--	--	--	--	--	--	--	--	--	--	--	--	--	--	--	--	926.88
	12/29/05	<0.14	<0.36	<0.40	<1.1	<0.79	<0.36	--	--	--	--	1.0	--	--	--	940	--	8.2	7.4	928.19
	03/28/06	--	--	--	--	--	--	--	--	--	--	--	--	--	--	--	--	--	--	929.37
	06/21/06	<0.21	<0.36	<0.40	<1.1	<0.79	<0.36	--	--	--	--	4.5	--	--	--	1359	--	12.5	7.26	931.64
	09/26/06	--	--	--	--	--	--	--	--	--	--	--	--	--	--	--	--	--	--	926.45
	12/19/06	--	--	--	--	--	--	--	--	--	--	--	--	--	--	--	--	--	--	927.66
	03/27/07	--	--	--	--	--	--	--	--	--	--	--	--	--	--	--	--	--	--	933.20
	09/25/07	--	--	--	--	--	--	--	--	--	--	--	--	--	--	--	--	--	--	928.00
	12/19/07	--	--	--	--	--	--	--	--	--	--	--	--	--	--	--	--	--	--	928.23
	07/01/08	<0.49	<0.46	<0.68	<1.85	<1.42	<0.62	--	--	--	--	2.0	--	<60	50	1052	--	12.2	7.24	934.04
	10/03/08	--	--	--	--	--	--	--	--	--	--	--	--	--	--	--	--	--	--	929.23

Table 1
Summary of Groundwater Monitoring Well Data
Abhold's Garage
Mount Calvary, Wisconsin

		Petroleum Hydrocarbon Compounds (ug/l)										Natural Attenuation Parameters								Water
		Benzene	*Toluene*	*Ethyl benzene*	*Total Xylenes*	*Total TMB*	*MTBE*	*12-DCA*	*Naph-thalene*	*GRO*	*Diss Lead*	*D.O. (mg/l)*	*Nitrate (mg/l)*	*Iron (mg/l)*	*Sulfate (mg/l)*	*SC (umho/cm)*	*ORP (mV)*	*Temp (Celsius)*	*pH (SU)*	*Elev. (ft MSL)*
NR 140 ES		**5.0**	**1000**	**700**	**10000**	**480**	**60**	**5.0**	**100**	**--**	**15**	--	--	--	--	--	--	--	--	--
NR 140 PAL		0.5	200	140	1000	96	12	0.5	10.0	--	1.5	--	--	--	--	--	--	--	--	--
Well ID	**Date**																			
MW 10B(a)	10/23/97	**460**	40	41	48	--	1.3	--	--	--	--	--	--	--	--	--	--	--	--	--
BR Surface	11/24/98	--	--	--	--	--	--	--	--	--	--	--	--	--	--	--	--	--	--	935.41
Shallow BR	03/23/99	--	--	--	--	--	--	--	--	--	--	5.3	--	--	--	--	--	--	--	937.29
10 ft screen	06/22/99	1.3	--	--	--	--	1.7	--	--	--	--	2.1	2.8	--	28	953	35	--	7.5	940.50
	10/01/99	--	--	--	--	--	--	--	--	--	--	--	--	--	--	--	--	--	--	937.86
	01/07/00	--	--	--	--	--	--	--	--	--	--	--	3.23	--	50.6	--	--	--	--	934.78
	06/28/00	--	--	--	--	--	--	--	--	--	--	5.1	--	--	--	1011	102	--	8.6	940.73
	09/26/00	--	--	--	--	--	--	--	--	--	--	5.4	--	--	--	984	83	--	8.6	939.28
	12/19/00	--	--	--	--	--	--	--	--	--	--	2.6	--	--	--	--	--	--	--	936.36
	03/24/01	--	--	--	--	--	--	--	--	--	--	3.7	--	--	--	978	121	--	7.6	--
	06/27/01	**330**	34	34	45	8.0	1.2	--	--	--	--	1.6	--	--	--	1060	--	--	7.1	940.49
	09/26/01	0.47	--	--	--	--	--	--	--	--	--	0.2	--	--	--	1036	--	--	7.3	937.33
	12/13/01	--	--	--	--	--	--	--	--	--	--	--	--	--	--	--	--	--	--	936.79
	03/27/02	1.7	<0.40	<0.40	2.3	<0.50	<0.40	--	--	--	--	4.8	--	--	--	930	--	--	7.4	938.95
	06/25/02	<0.40	<0.40	<0.40	<0.90	<0.50	<0.40	--	--	--	--	4.6	--	--	--	1000	--	--	7.6	938.30
	12/18/02	1.8	<0.20	0.41	<0.23	<0.51	0.62	--	--	--	--	3.5	--	--	--	945	175	--	7.14	935.80
	03/19/03	**5.9**	<0.11	0.78	<0.39	<0.44	<0.23	--	--	--	--	2.9	--	--	--	952	138.6	--	7	933.69
	06/24/03	<0.30	<0.58	<0.60	<1.84	<1.18	<0.58	--	--	--	--	2.0	--	--	--	1051	--	16.2	7.3	938.40
	09/29/03	<0.30	<0.58	<0.60	<1.84	<1.18	1.0	--	--	--	--	3.0	--	--	--	1743	--	13.8	7.51	926.38
	12/19/03	<0.30	<0.58	<0.60	<1.84	<1.18	<0.58	--	--	--	--	--	--	--	--	407	--	5.9	9.57	938.57
	03/24/04	0.83	2.7	0.46	2.73	0.64	<0.36	--	--	--	--	--	--	--	--	1251	--	12	6.97	940.23
	06/21/04	**13**	1.2	<0.40	3.41	<0.79	0.59	--	--	--	--	--	--	--	--	860	--	16.2	--	947.24
	09/27/04	**480**	3.9	74	134	62	3.2	--	--	--	--	2.0	--	--	--	1100	--	12.5	7.31	935.92
	12/28/04	**210**	69	25	125	71	1.4	--	--	--	--	--	--	--	--	960	--	10	7.52	935.88
	03/23/05	<0.14	<0.36	<0.40	<1.1	<0.79	<0.36	--	--	--	--	--	--	--	--	703	--	8.3	7.8	936.32
	06/28/05	<0.14	<0.36	<0.40	<1.1	<0.79	<0.36	--	--	--	--	--	--	--	--	--	--	--	--	935.33
	09/27/05	<0.14	<0.36	<0.40	<1.1	<0.79	<0.36	--	--	--	--	--	--	--	--	810	--	13.4	7.7	934.98
	12/29/05	<0.14	<0.36	<0.40	<1.1	<0.79	<0.36	--	--	--	--	--	--	--	--	726	--	8.2	7.56	934.60
	03/28/06	<0.21	<0.36	<0.40	<1.1	<0.79	<0.36	--	--	--	--	--	--	--	--	760	--	10.2	7.43	939.29
	06/20/06	<0.21	<0.36	<0.40	<1.1	<0.79	<0.36	--	--	--	--	5.0	--	--	--	1025	--	12.8	7.09	939.97
	09/26/06	--	--	--	--	--	--	--	--	--	--	--	--	--	--	--	--	--	--	935.53
	12/19/06	--	--	--	--	--	--	--	--	--	--	--	--	--	--	--	--	--	--	935.89
	03/27/07	--	--	--	--	--	--	--	--	--	--	--	--	--	--	--	--	--	--	939.09
	09/25/07	--	--	--	--	--	--	--	--	--	--	--	--	--	--	--	--	--	--	936.39
	12/19/07	--	--	--	--	--	--	--	--	--	--	--	--	--	--	--	--	--	--	935.22
	07/01/08	**500**	54	86	113	18.6	<0.62	--	--	--	--	2.0	--	<60	21.7	1235	--	11.3	6.75	942.55
	10/03/08	--	--	--	--	--	--	--	--	--	--	--	--	--	--	--	--	--	--	937.45
	04/16/09	<0.41	<0.51	<0.87	<0.53	--	<0.5	--	--	--	--	--	--	--	--	1201	--	10.6	7.89	939.98
MW-10B-Dup	06/24/03	<0.30	<0.58	<0.60	<1.84	<1.18	<0.58	--	--	--	--	--	--	--	--	--	--	--	--	938.40

Table 1
Summary of Groundwater Monitoring Well Data
Abhold's Garage
Mount Calvary, Wisconsin

		Petroleum Hydrocarbon Compounds (ug/l)										Natural Attenuation Parameters								Water
		Benzene	*Toluene*	*Ethyl benzene*	*Total Xylenes*	*Total TMB*	*MTBE*	*12-DCA*	*Naph-thalene*	*GRO*	*Diss Lead*	*D.O. (mg/l)*	*Nitrate (mg/l)*	*Iron (mg/l)*	*Sulfate (mg/l)*	*SC (umho/cm)*	*ORP (mV)*	*Temp (Celsius)*	*pH (SU)*	*Elev. (ft MSL)*
NR 140 ES		**5.0**	**1000**	**700**	**10000**	**480**	**60**	**5.0**	**100**	**--**	**15**	--	--	--	--	--	--	--	--	--
NR 140 PAL		0.5	200	140	1000	96	12	0.5	10.0	--	1.5	--	--	--	--	--	--	--	--	--
Well ID	**Date**																			
MW 10C	06/11/93	**17200**	**11500**	**1200**	2260	**621**	--	**172**	**371**	--	--	--	--	--	--	--	--	--	--	--
Shallow BR	10/23/97	**5800**	**1300**	640	1360	--	< 40	--	--	--	--	--	--	--	--	--	--	--	--	--
	11/24/98	**680**	78	190	235	162	<5.0	--	--	2100	--	--	--	--	--	--	--	--	--	928.69
	03/23/99	**75**	1.1	23	1.6	11	1.9	--	--	--	--	0.4	--	--	--	--	--	--	--	931.80
	06/22/99	**5700**	**2800**	680	2280	**650**	<94	--	--	--	--	1.7	2	--	27	626	-62	--	7.4	933.86
	10/01/99	**920**	190	48	182	22	<5.0	<5.0	28	--	--	--	--	--	--	--	--	--	--	930.64
	01/07/00	**18**	--	0.8	--	--	4.2	--	--	--	--	--	<0.140	--	36.9	--	--	--	--	926.84
	06/28/00	--	--	--	--	--	--	--	--	--	--	6.0	--	--	--	327	100	--	8.7	931.02
	09/26/00	0.6	--	--	--	--	--	--	--	--	--	4.9	--	--	--	205	80	--	8.3	930.85
	12/19/00	--	--	--	--	--	--	--	--	--	--	2.8	--	--	--	--	--	--	--	929.78
	03/24/01	**6.7**	--	--	--	--	2.1	--	--	--	--	2.6	--	--	--	1106	126	--	7.6	--
	06/27/01	**1100**	18	23	45	14	6	--	--	--	--	3.8	--	--	--	1160	--	--	7.1	932.51
	09/26/01	**14**	--	--	--	--	0.98	--	--	--	--	0.6	--	--	--	1041	--	--	7.4	929.84
	12/13/01	**8.1**	--	--	--	--	3.4	--	--	--	--	--	--	--	--	--	--	--	--	930.94
	03/27/02	1.5	<0.40	<0.40	2.1	<0.50	1.8	--	--	--	--	2.8	--	--	--	1105	--	--	7.5	932.15
	06/25/02	<0.40	<0.40	<0.40	<0.90	<0.50	<0.40	--	--	--	--	1.6	--	--	--	1095	--	--	7.6	931.31
	12/18/02	**450**	2.8	170	8.8	38.9	<1.9	--	--	--	--	0.6	--	--	--	1151	73	--	7.02	928.93
	03/19/03	**11**	<0.11	2.6	<0.39	<0.44	3.8	--	--	--	--	0.1	--	--	--	1609	-69.8	--	7	927.58
	06/24/03	0.65	<0.58	<0.60	<1.84	<1.18	2.4	--	--	--	--	0.6	--	--	--	1181	--	14.2	7.32	929.93
	09/29/03	<0.30	<0.58	<0.60	<1.84	<1.18	<0.58	--	--	--	--	2.0	--	--	--	988	--	13.9	7.48	935.22
	12/19/03	<0.30	<0.58	<0.60	<1.84	<1.18	<0.58	--	--	--	--	--	--	--	--	218	--	6.3	9.51	931.42
	03/24/04	0.8	2.7	0.44	2.72	0.64	<0.36	--	--	--	--	--	--	--	--	1001	--	12.1	7.05	932.80
	06/21/04	**130**	<0.36	<0.40	0.57	<0.79	0.97	--	--	--	--	--	--	--	--	597	--	14.7	--	937.55
	09/27/04	**520**	7.5	<2.0	100	<4.0	7.3	--	--	--	--	1.5	--	--	--	950	--	13	7.82	916.35
	12/28/04	**260**	29	29	116	60	4.5	--	--	--	--	--	--	--	--	1205	--	9.5	7.06	916.47
	03/23/05	<0.14	<0.36	<0.40	<1.1	<0.79	0.58	--	--	--	--	--	--	--	--	1031	--	9.8	7.12	930.19
	06/28/05	<0.14	<0.36	<0.40	<1.1	<0.79	0.83	--	--	--	--	--	--	--	--	--	--	--	--	927.46
	09/27/05	<0.14	<0.36	<0.40	<1.1	<0.79	<0.36	--	--	--	--	--	--	--	--	382	--	12.8	10.1	927.42
	03/28/06	<0.21	<0.36	<0.40	<1.1	<0.79	<0.36	--	--	--	--	--	--	--	--	1162	--	11.1	7.31	931.92
	06/20/06	<0.21	<0.36	<0.40	<1.1	<0.79	<0.36	--	--	--	--	4.5	--	--	--	1618	--	10.7	6.91	931.11
	09/26/06	--	--	--	--	--	--	--	--	--	--	--	--	--	--	--	--	--	--	925.79
	12/19/06	--	--	--	--	--	--	--	--	--	--	--	--	--	--	--	--	--	--	916.44
	03/27/07	--	--	--	--	--	--	--	--	--	--	--	--	--	--	--	--	--	--	932.31
	09/25/07	--	--	--	--	--	--	--	--	--	--	--	--	--	--	--	--	--	--	926.65
	12/19/07	--	--	--	--	--	--	--	--	--	--	--	--	--	--	--	--	--	--	927.01
	07/01/08	**259**	6.4	15.9	30.8	16.87	3.9	--	--	--	--	1.0	--	<60	26.1	1099	--	12.7	7.14	933.31
	10/03/08	--	--	--	--	--	--	--	--	--	--	--	--	--	--	--	--	--	--	927.96
	04/03/09	<0.45	<0.53	<0.76	<0.74	--	<0.42	--	--	--	--	4.5	--	--	--	569	--	8.5	7.41	933.18

Table 1
Summary of Groundwater Monitoring Well Data
Abhold's Garage
Mount Calvary, Wisconsin

		Petroleum Hydrocarbon Compounds (ug/l)										Natural Attenuation Parameters								Water
		Benzene	*Toluene*	*Ethyl benzene*	*Total Xylenes*	*Total TMB*	*MTBE*	*12-DCA*	*Naph-thalene*	*GRO*	*Diss Lead*	*D.O. (mg/l)*	*Nitrate (mg/l)*	*Iron (mg/l)*	*Sulfate (mg/l)*	*SC (umho/cm)*	*ORP (mV)*	*Temp (Celsius)*	*pH (SU)*	*Elev. (ft MSL)*
NR 140 ES		**5.0**	**1000**	**700**	**10000**	**480**	**60**	**5.0**	**100**	**--**	**15**	--	--	--	--	--	--	--	--	--
NR 140 PAL		0.5	200	140	1000	96	12	0.5	10.0	--	1.5	--	--	--	--	--	--	--	--	--
Well ID	**Date**																			
MW 11A	11/24/98	--	--	1.1	--	--	--	--	--	--	--	--	--	--	--	--	--	--	--	935.71
Water Table	03/23/99	--	--	--	--	--	--	--	--	--	--	--	--	--	--	--	--	--	--	937.23
	06/22/99	Unable to get bailer downhole. Protop in the way										--	--	--	--	--	--	--	--	939.98
	03/29/00	--	--	--	--	--	--	--	--	--	--	--	--	--	--	--	--	--	--	936.48
	06/24/03	<0.30	<0.58	<0.60	<1.84	<1.18	<0.58	--	--	--	--	--	--	--	--	855	--	13.5	7.52	936.83
	09/29/03	--	--	--	--	--	--	--	--	--	--	--	--	--	--	--	--	--	--	936.05
	12/19/03	--	--	--	--	--	--	--	--	--	--	--	--	--	--	--	--	--	--	937.69
	03/24/04	--	--	--	--	--	--	--	--	--	--	--	--	--	--	--	--	--	--	939.19
	06/21/04	--	--	--	--	--	--	--	--	--	--	--	--	--	--	--	--	--	--	945.04
	09/27/04	--	--	--	--	--	--	--	--	--	--	--	--	--	--	--	--	--	--	936.44
	06/28/05	<0.14	<0.36	<0.40	<1.1	<0.79	<0.36	--	--	--	--	--	--	--	--	--	--	--	--	935.91
	09/27/05	--	--	--	--	--	--	--	--	--	--	--	--	--	--	--	--	--	--	935.58
	03/28/06	--	--	--	--	--	--	--	--	--	--	--	--	--	--	--	--	--	--	937.46
	06/20/06	--	--	--	--	--	--	--	--	--	--	--	--	--	--	--	--	--	--	937.47
	09/26/06	--	--	--	--	--	--	--	--	--	--	--	--	--	--	--	--	--	--	935.13
	12/19/06	--	--	--	--	--	--	--	--	--	--	--	--	--	--	--	--	--	--	936.41
	03/27/07	--	--	--	--	--	--	--	--	--	--	--	--	--	--	--	--	--	--	937.17
	09/25/07	--	--	--	--	--	--	--	--	--	--	--	--	--	--	--	--	--	--	936.22
	12/19/07	--	--	--	--	--	--	--	--	--	--	--	--	--	--	--	--	--	--	935.90
	07/01/08	--	--	--	--	--	--	--	--	--	--	--	--	--	--	--	--	--	--	952.84
	10/03/08	--	--	--	--	--	--	--	--	--	--	--	--	--	--	--	--	--	--	
MW-11A-Dup	06/24/03	<0.30	<0.58	<0.60	<1.84	<1.18	<0.58	--	--	--	--	--	--	--	--	--	--	--	--	936.83
MW 11B	06/11/93	2.8	--	--	--	--	--	--	--	--	--	--	--	--	--	--	--	--	--	--
Shallow BR	11/24/98	1.9	6.5	1.3	4.7	1.4	--	--	--	--	--	--	--	--	--	--	--	--	--	935.59
	06/22/99	--	1.1	--	--	--	--	--	--	--	--	0.3	0.49	--	--	685	-62	--	7.5	939.95
	01/07/00	--	--	--	--	--	--	--	--	--	--	--	0.734	--	16.1	--	--	--	--	935.82
	06/28/00	--	--	--	--	--	--	--	--	--	--	1.3	--	--	--	684	69	--	8.8	939.35
	12/19/00	--	--	--	--	--	--	--	--	--	--	0.8	--	--	--	679	116	--	8.5	936.36
	09/26/01	--	--	--	--	--	--	--	--	--	--	0.7	--	--	--	705	--	--	7.8	936.55
	03/20/03	<0.25	0.22	<0.22	<0.39	<0.44	<0.23	--	--	--	--	3.8	--	--	--	813	128.6	--	7.18	935.75
	06/24/03	<0.30	<0.58	<0.60	<1.84	<1.18	<0.58	--	--	--	--	1.2	--	--	--	808	--	12.3	7.53	937.08
	09/29/03	--	--	--	--	--	--	--	--	--	--	--	--	--	--	--	--	--	--	936.00
	12/19/03	<0.30	<0.58	<0.60	<1.84	<1.18	<0.58	--	--	--	--	3.0	--	--	--	994	--	6.3	8.37	937.82
	06/21/04	<0.14	<0.36	<0.40	<1.1	<0.79	<0.36	--	--	--	--	7.0	--	--	--	813	--	23.3	--	945.23
	09/27/04	--	--	--	--	--	--	--	--	--	--	--	--	--	--	--	--	--	--	936.80
	12/28/04	<0.14	<0.36	<0.40	<1.1	<0.79	<0.36	--	--	--	--	--	--	--	--	851	--	8.5	8.41	935.69
	06/28/05	--	--	--	--	--	--	--	--	--	--	--	--	--	--	--	--	--	--	936.06
	09/27/05	--	--	--	--	--	--	--	--	--	--	--	--	--	--	--	--	--	--	935.55
	12/29/05	<0.14	<0.36	<0.40	<1.1	<0.79	<0.36	--	--	--	--	2.0	--	--	--	654	--	8.0	7.84	936.16
	03/28/06	--	--	--	--	--	--	--	--	--	--	--	--	--	--	--	--	--	--	937.16
	06/20/06	--	--	--	--	--	--	--	--	--	--	--	--	--	--	--	--	--	--	938.12
	09/26/06	--	--	--	--	--	--	--	--	--	--	--	--	--	--	--	--	--	--	934.04
	12/19/06	--	--	--	--	--	--	--	--	--	--	--	--	--	--	--	--	--	--	936.70
	03/27/07	--	--	--	--	--	--	--	--	--	--	--	--	--	--	--	--	--	--	935.90
	09/25/07	--	--	--	--	--	--	--	--	--	--	--	--	--	--	--	--	--	--	936.36
	12/19/07	--	--	--	--	--	--	--	--	--	--	--	--	--	--	--	--	--	--	935.99
	07/01/08	--	--	--	--	--	--	--	--	--	--	--	--	--	--	--	--	--	--	944.22
	10/03/08	--	--	--	--	--	--	--	--	--	--	--	--	--	--	--	--	--	--	936.46

Table 1
Summary of Groundwater Monitoring Well Data
Abhold's Garage
Mount Calvary, Wisconsin

		Petroleum Hydrocarbon Compounds (ug/l)										Natural Attenuation Parameters								Water
		Benzene	*Toluene*	*Ethyl benzene*	*Total Xylenes*	*Total TMB*	*MTBE*	*12-DCA*	*Naph-thalene*	*GRO*	*Diss Lead*	*D.O. (mg/l)*	*Nitrate (mg/l)*	*Iron (mg/l)*	*Sulfate (mg/l)*	*SC (umho/cm)*	*ORP (mV)*	*Temp (Celsius)*	*pH (SU)*	*Elev. (ft MSL)*
NR 140 ES		**5.0**	**1000**	**700**	**10000**	**480**	**60**	**5.0**	**100**	**--**	**15**	--	--	--	--	--	--	--	--	--
NR 140 PAL		0.5	200	140	1000	96	12	0.5	10.0	--	1.5	--	--	--	--	--	--	--	--	--
Well ID	**Date**																			
MW 11C	06/14/93	0.9	0.6	--	--	--	1.9	--	--	--	--	--	--	--	--	--	--	--	--	--
Deep BR	11/24/98	0.7	1.4	--	1.6	--	1.4	--	--	--	--	--	--	--	--	--	--	--	--	927.23
	06/22/99	--	--	--	--	--	--	--	--	--	--	0.1	--	--	--	578	-121	--	7.7	930.27
	06/28/00	--	--	--	--	--	0.63	0.24	--	--	--	3.0	--	--	--	705	68	--	8.8	930.45
	12/19/00	--	--	--	--	--	--	--	--	--	--	1.8	--	--	--	699	105	--	8.7	928.27
	09/26/01	0.72	--	--	--	--	1.1	--	--	--	--	5.4	--	--	--	690	--	--	7.6	928.17
	03/20/03	<0.25	0.51	<0.22	0.72	0.34	5.0	--	--	--	--	3.9	--	--	--	690	128.3	--	7.23	926.92
	06/24/03	<0.30	<0.58	<0.60	<1.84	<1.18	7.4	--	--	--	--	3.0	--	--	--	782	--	13.3	7.56	928.04
	09/29/03	--	--	--	--	--	--	--	--	--	--	--	--	--	--	--	--	--	--	924.40
	12/19/03	<0.30	<0.58	<0.60	<1.84	<1.18	8.1	--	--	--	--	3.0	--	--	--	1066	--	5.8	8.33	929.52
	03/23/05	--	--	--	--	--	--	--	--	--	--	--	--	--	--	--	--	--	--	928.52
	06/28/05	<0.14	<0.36	<0.40	<1.1	<0.79	1.0	--	--	--	--	--	--	--	--	--	--	--	--	925.86
	09/27/05	--	--	--	--	--	--	--	--	--	--	--	--	--	--	--	--	--	--	922.00
	12/29/05	<0.14	<0.36	<0.40	<1.1	<0.79	1.1	--	--	--	--	3.0	--	--	--	890	--	7.8	7.51	923.76
	03/28/06	--	--	--	--	--	--	--	--	--	--	--	--	--	--	--	--	--	--	925.48
	06/20/06	--	--	--	--	--	--	--	--	--	--	--	--	--	--	--	--	--	--	928.73
	09/26/06	--	--	--	--	--	--	--	--	--	--	--	--	--	--	--	--	--	--	921.75
	12/19/06	--	--	--	--	--	--	--	--	--	--	--	--	--	--	--	--	--	--	921.96
	03/27/07	--	--	--	--	--	--	--	--	--	--	--	--	--	--	--	--	--	--	928.95
	09/25/07	--	--	--	--	--	--	--	--	--	--	--	--	--	--	--	--	--	--	925.17
	12/19/07	--	--	--	--	--	--	--	--	--	--	--	--	--	--	--	--	--	--	925.66
	07/01/08	--	--	--	--	--	--	--	--	--	--	--	--	--	--	--	--	--	--	941.02
	10/03/08	--	--	--	--	--	--	--	--	--	--	--	--	--	--	--	--	--	--	926.72
MW-11C-Dup	12/19/03	<0.30	<0.58	<0.60	<1.84	<1.18	7.8	--	--	--	--	--	--	--	--	--	--	--	--	--
MW 13	06/14/93	--	1.0	0.6	0.7	--	--	--	--	--	--	--	--	--	--	--	--	--	--	--
Water Table	11/24/98	--	--	--	--	--	--	--	--	--	--	--	--	--	--	--	--	--	--	938.66
	06/22/99	--	--	--	--	--	--	--	--	--	--	1.6	--	--	--	5933	14	--	7.4	942.70
	03/29/00	--	--	--	--	--	--	--	--	--	--	--	--	--	--	--	--	--	--	940.03
	09/26/00	--	--	--	--	--	--	--	--	--	--	1.8	--	--	--	5454	97	--	8.2	941.45
	12/19/00	--	--	--	--	--	--	--	--	--	--	1.2	--	--	--	--	--	--	--	939.20
	06/27/01	--	--	--	--	--	--	--	--	--	--	3.4	--	--	--	4600	--	--	7	942.62
	06/25/02	<0.40	<0.40	<0.40	<0.90	<0.50	<0.40	--	--	--	--	3.1	--	--	--	4075	--	--	7.5	940.87
	06/24/03	<0.30	<0.58	<0.60	<1.84	<1.18	<0.58	--	--	--	--	3.0	--	--	--	5670	--	12.7	7.19	940.79
	09/29/03	--	--	--	--	--	--	--	--	--	--	--	--	--	--	--	--	--	--	938.83
	12/19/03	--	--	--	--	--	--	--	--	--	--	--	--	--	--	--	--	--	--	940.80
	03/24/04	--	--	--	--	--	--	--	--	--	--	--	--	--	--	--	--	--	--	941.72
	06/21/04	<0.14	<0.36	<0.40	<1.1	<0.79	<0.36	--	--	--	--	9.0	--	--	--	3850	--	20.9	--	949.73
	09/27/04	--	--	--	--	--	--	--	--	--	--	--	--	--	--	--	--	--	--	939.18
	06/28/05	<0.14	<0.36	<0.40	<1.1	<0.79	<0.36	--	--	--	--	--	--	--	--	--	--	--	--	938.57
	09/27/05	--	--	--	--	--	--	--	--	--	--	--	--	--	--	--	--	--	--	938.93
	12/29/05	--	--	--	--	--	--	--	--	--	--	--	--	--	--	--	--	--	--	938.42
	03/28/06	--	--	--	--	--	--	--	--	--	--	--	--	--	--	--	--	--	--	931.95
	06/20/06	--	--	--	--	--	--	--	--	--	--	--	--	--	--	--	--	--	--	942.11
	09/26/06	--	--	--	--	--	--	--	--	--	--	--	--	--	--	--	--	--	--	938.60
	12/19/06	--	--	--	--	--	--	--	--	--	--	--	--	--	--	--	--	--	--	939.22
	03/27/07	--	--	--	--	--	--	--	--	--	--	--	--	--	--	--	--	--	--	940.65
	09/25/07	--	--	--	--	--	--	--	--	--	--	--	--	--	--	--	--	--	--	940.21
	12/19/07	--	--	--	--	--	--	--	--	--	--	--	--	--	--	--	--	--	--	937.99
	07/01/08	--	--	--	--	--	--	--	--	--	--	--	--	--	--	--	--	--	--	942.17
	10/03/08	--	--	--	--	--	--	--	--	--	--	--	--	--	--	--	--	--	--	940.21

Table 1
Summary of Groundwater Monitoring Well Data
Abhold's Garage
Mount Calvary, Wisconsin

		Petroleum Hydrocarbon Compounds (ug/l)										Natural Attenuation Parameters								Water
		Benzene	*Toluene*	*Ethyl benzene*	*Total Xylenes*	*Total TMB*	*MTBE*	*12-DCA*	*Naph-thalene*	*GRO*	*Diss Lead*	*D.O. (mg/l)*	*Nitrate (mg/l)*	*Iron (mg/l)*	*Sulfate (mg/l)*	*SC (umho/cm)*	*ORP (mV)*	*Temp (Celsius)*	*pH (SU)*	*Elev. (ft MSL)*
NR 140 ES		**5.0**	**1000**	**700**	**10000**	**480**	**60**	**5.0**	**100**	**--**	**15**	--	--	--	--	--	--	--	--	--
NR 140 PAL		0.5	200	140	1000	96	12	0.5	10.0	--	1.5	--	--	--	--	--	--	--	--	--
Well ID	**Date**																			
MW 13B	10/26/00	2.0	--	--	--	--	--	--	--	--	--	--	--	--	--	--	--	--	--	928.94
Shallow BR	12/19/00	**3000**	410	240	450	96	<40	--	--	--	--	2.0	--	--	--	--	--	--	--	929.76
	03/24/01	**7400**	**1900**	**920**	2910	**810**	**150**	--	--	--	--	1.9	--	--	--	1223	31	--	7.4	--
	06/27/01	**1400**	32	130	120	51	<20	--	--	--	--	0.5	--	--	--	1480	--	--	7	932.76
	09/26/01	**4700**	**1300**	**780**	2030	440	<40	--	--	--	--	0.4	--	--	--	1238	--	--	7.2	929.88
	12/13/01	**6800**	**4100**	**1000**	3360	**530**	<100	--	--	--	--	--	--	--	--	--	--	--	--	931.00
	03/27/02	**1300**	92	440	540	200	<20	--	--	--	--	0.3	--	--	--	1420	--	--	7.4	932.19
	06/25/02	**1600**	120	650	1400	**490**	<20	--	--	--	--	0.2	--	--	--	1420	--	--	7.5	931.25
	12/18/02	**5000**	**1100**	**1000**	3300	**760**	<15	--	--	--	--	0.6	--	--	--	1268	-3.95	--	7.03	928.82
	03/20/03	**990**	18	430	330	273	**84**	--	--	--	--	--	--	--	--	--	--	--	--	927.23
	06/24/03	**910**	85	340	433	206	26	--	--	--	--	0.8	--	--	--	1741	--	13	7.15	929.85
	09/29/03	**58**	<0.58	13	<1.84	4.2	9.7	--	--	--	--	1.5	--	--	--	1557	--	11.7	7.51	926.36
	12/19/03	**1100**	110	190	259	97	8.1	--	--	--	--	1.0	--	--	--	1295	--	6.4	7.96	931.44
	03/24/04	**1100**	9.7	200	198	150	14	--	--	--	--	--	--	--	--	1265	--	11.9	7.26	932.75
	06/21/04	**1400**	81	250	282	180	7.2	--	--	--	--	7.0	--	--	--	2670	--	18.9	--	937.94
	09/27/04	**5.2**	<0.36	0.51	<1.1	<0.79	7.9	--	--	--	--	2.0	--	--	--	1951	--	11.8	7.53	927.29
	12/28/04	**6.7**	<0.36	0.51	<1.1	<0.79	4.6	--	--	--	--	--	--	--	--	1215	--	8.0	7.61	927.18
	03/23/05	<0.14	<0.36	<0.40	<1.1	<0.79	0.74	--	--	--	--	--	--	--	--	--	--	--	--	--
	06/28/05	**540**	16	16	25	2.2	8.9	--	--	--	--	--	--	--	--	--	--	--	--	927.15
	09/27/05	--	--	--	--	--	--	--	--	--	--	--	--	--	--	--	--	--	--	925.76
	12/29/05	**930**	42	180	420	127	6.5	--	--	--	--	<1	--	--	--	1345	--	9.0	7.18	926.85
	03/28/06	--	--	--	--	--	--	--	--	--	--	--	--	--	--	--	--	--	--	941.25
	06/20/06	0.41	0.55	<0.40	<1.1	<0.79	<0.36	--	--	--	--	2.0	--	--	--	1135	--	12	6.82	931.09
	09/26/06	--	--	--	--	--	--	--	--	--	--	--	--	--	--	--	--	--	--	925.06
	12/19/206	<0.14	<0.36	<0.40	<1.1	<0.79	<0.36	--	--	--	--	4.0	--	--	--	0.49	--	10.67	7.58	--
	03/27/07	<0.14	<0.36	<0.40	<1.1	<0.79	<0.36	--	--	--	--	4.0	--	--	--	0.49	--	10.67	7.58	932.21
	09/25/07	--	--	--	--	--	--	--	--	--	--	--	--	--	--	--	--	--	--	926.64
	12/19/07	**1290**	47	191	571.5	197.8	<26.5	--	--	--	--	2.0	--	0.91	7.1	1800	--	7.0	6.87	926.98
	07/01/08	**2490**	164	470	1579	**499.7 "J"**	18.3 "J"	--	--	--	--	1.0	--	1720	7.64 "J"	1575	--	12.0	7.04	933.10
	10/03/08	--	--	--	--	--	--	--	--	--	--	--	--	--	--	--	--	--	--	928.02
	04/03/09	0.80"J"	<0.53	<0.76	<0.74	--	<0.42	--	--	--	--	2.5	--	--	--	198	--	10.3	8.02	934.16
MW 15	10/26/94	--	--	--	--	--	--	--	--	--	--	--	--	--	--	--	--	--	--	--
Water Table	11/24/98	--	--	--	--	--	--	--	--	--	--	--	--	--	--	--	--	--	--	927.53
	03/23/99	--	--	--	--	--	--	--	--	--	--	0.4	--	--	--	--	--	--	--	930.65
	06/22/99	--	--	--	--	--	--	--	--	--	--	4.5	--	--	--	2630	-4	--	7.5	930.65
	01/07/00	--	--	--	--	--	--	--	--	--	--	--	0.778	--	13	--	--	--	--	927.68
	03/29/00	--	--	--	--	--	--	--	--	--	--	--	--	--	--	--	--	--	--	930.50
	09/26/00	--	--	--	--	--	--	--	--	--	--	0.5	--	--	--	851	67	--	8.4	930.94
	12/19/00	--	--	--	--	--	--	--	--	--	--	3.2	--	--	--	--	--	--	--	929.21
	06/27/01	--	--	--	--	--	--	--	--	--	--	1.4	--	--	--	833	--	--	7	931.00
	06/25/02	<0.40	<0.40	<0.40	<0.90	<0.50	<0.40	--	--	--	--	3.5	--	--	--	1610	--	--	7.5	930.74
	06/24/03	<0.30	<0.58	<0.60	<1.84	<1.18	<0.58	--	--	--	--	2.0	--	--	--	1954	--	14.1	7.28	929.35
	09/29/03	--	--	--	--	--	--	--	--	--	--	--	--	--	--	--	--	--	--	925.69
	12/19/03	--	--	--	--	--	--	--	--	--	--	--	--	--	--	--	--	--	--	930.63
	06/21/04	<0.14	<0.36	<0.40	<1.1	<0.79	<0.36	--	--	--	--	--	--	--	--	--	--	--	--	--
	09/27/04	--	--	--	--	--	--	--	--	--	--	--	--	--	--	--	--	--	--	926.82
	06/28/05	<0.14	<0.36	<0.40	<1.1	<0.79	<0.36	--	--	--	--	--	--	--	--	--	--	--	--	920.83
	09/27/05	--	--	--	--	--	--	--	--	--	--	--	--	--	--	--	--	--	--	924.39
	12/29/05	--	--	--	--	--	--	--	--	--	--	--	--	--	--	--	--	--	--	928.82
	03/28/06	--	--	--	--	--	--	--	--	--	--	--	--	--	--	--	--	--	--	931.79
	06/20/06	--	--	--	--	--	--	--	--	--	--	--	--	--	--	--	--	--	--	930.48
	09/26/06	--	--	--	--	--	--	--	--	--	--	--	--	--	--	--	--	--	--	925.40
	12/19/06	--	--	--	--	--	--	--	--	--	--	--	--	--	--	--	--	--	--	926.45
	03/27/07	--	--	--	--	--	--	--	--	--	--	--	--	--	--	--	--	--	--	931.57
	09/25/07	--	--	--	--	--	--	--	--	--	--	--	--	--	--	--	--	--	--	925.42
	12/19/07	--	--	--	--	--	--	--	--	--	--	--	--	--	--	--	--	--	--	921.65
	07/01/08	--	--	--	--	--	--	--	--	--	--	--	--	--	--	--	--	--	--	931.45
	10/03/08	--	--	--	--	--	--	--	--	--	--	--	--	--	--	--	--	--	--	926.97

Table 1
Summary of Groundwater Monitoring Well Data
Abhold's Garage
Mount Calvary, Wisconsin

		Petroleum Hydrocarbon Compounds (ug/l)										Natural Attenuation Parameters								Water Elev. (ft MSL)
		Benzene	*Toluene*	*Ethyl benzene*	*Total Xylenes*	*Total TMB*	*MTBE*	*12-DCA*	*Naph-thalene*	*GRO*	*Diss Lead*	*D.O. (mg/l)*	*Nitrate (mg/l)*	*Iron (mg/l)*	*Sulfate (mg/l)*	*SC (umho/cm)*	*ORP (mV)*	*Temp (Celsius)*	*pH (SU)*	
NR 140 ES		**5.0**	**1000**	**700**	**10000**	**480**	**60**	**5.0**	**100**	**--**	**15**	--	--	--	--	--	--	--	--	--
NR 140 PAL		0.5	200	140	1000	96	12	0.5	10.0	--	1.5	--	--	--	--	--	--	--	--	--
Well ID	**Date**																			
MW 15B	10/26/94	**2600**	<100	520	260	280	<100	--	--	5700	--	--	--	--	--	--	--	--	--	--
Shallow BR	10/23/97	<1.0	75	<3.0	<1.5	--	**140**	--	--	--	--	--	--	--	--	--	--	--	--	--
	11/24/98	**140**	17	38	19	13	4.9	--	--	520	--	--	--	--	--	--	--	--	--	927.44
	03/23/99	**130**	15	58	26	24	10	--	--	--	--	0.3	--	--	--	--	--	--	--	930.37
	06/22/99	**510**	<10	160	<21	67	<9.4	--	--	--	--	0.4	--	--	--	996	-156	--	7.7	922.84
	10/01/99	**1700**	32	200	28	80	10	<4.0	40	--	--	--	--	--	--	--	--	--	--	928.63
	01/07/00	0.35	--	2.0	--	--	4.2	--	--	--	--	--	<0.140	--	12.1	--	--	--	--	927.50
	06/28/00	**340**	2.8	35	7.2	22	3.5	**8.8**	5.8	--	--	0.2	--	--	--	1083	-219	--	8.6	930.44
	09/26/00	--	--	--	--	--	0.55	--	--	--	--	3.1	--	--	--	984	76	--	8.2	930.45
	12/19/00	1.9	--	--	--	--	--	--	--	--	--	0.2	--	--	--	--	--	--	--	929.06
	03/24/01	**56**	0.53	5.2	1.1	--	3.5	--	--	--	--	0.7	--	--	--	1020	-30	--	7.6	928.89
	06/27/01	**60**	0.65	--	--	--	2.2	--	--	--	--	0.3	--	--	--	1110	--	--	7.1	930.59
	09/26/01	**130**	1.7	4.0	--	--	5.5	--	--	--	--	3.2	--	--	--	1108	--	--	7.3	928.88
	12/13/01	**57**	--	0.55	--	--	1.5	--	--	--	--	--	--	--	--	--	--	--	--	930.29
	03/27/02	**110**	7.0	14	12.7	1.1	5.8	--	--	--	--	0.3	--	--	--	1145	--	--	7.5	930.94
	06/25/02	**6.3**	<0.40	<0.40	<0.90	<0.50	<0.40	--	--	--	--	1.7	--	--	--	1550	--	--	7.6	930.36
	12/18/02	<0.13	<0.20	<0.22	<0.23	<0.51	<0.16	--	--	--	--	0.8	--	--	--	1247	82	--	7.19	928.46
	03/20/03	<0.25	<0.11	<0.22	<0.39	<0.44	<0.23	--	--	--	--	0.7	--	--	--	1049	133.6	--	7.09	927.60
	06/24/03	**41**	<.58	<.60	1.1	<.66	1.3	--	--	--	--	0.8	--	--	--	1210	--	14.6	7.36	928.88
	09/29/03	<0.30	<0.58	<0.60	<1.84	<1.18	<0.58	--	--	--	--	3.0	--	--	--	1261	--	11.7	7.47	925.55
	12/19/03	<0.30	<0.58	<0.60	<1.84	<1.18	<0.58	--	--	--	--	2.0	--	--	--	244	--	6.4	8.47	930.35
	03/24/04	0.26	<0.36	0.4	<1.1	<0.79	0.8	--	--	--	--	--	--	--	--	1227	--	11.8	7.35	931.38
	06/21/04	**11**	18	2.2	13	1.62	<0.36	--	--	--	--	--	--	--	--	--	--	--	--	--
	09/27/04	<0.14	<0.36	<0.40	<1.1	<0.79	<0.36	--	--	--	--	1.0	--	--	--	1421	--	11.8	7.48	926.53
	12/28/04	<0.14	<0.36	<0.40	<1.1	<0.79	<0.36	--	--	--	--	--	--	--	--	1396	--	7.7	7.12	926.52
	03/23/05	<0.14	<0.36	<0.40	<1.1	<0.79	<0.36	--	--	--	--	--	--	--	--	--	--	--	--	--
	06/28/05	1.3	<0.36	<0.40	<1.1	<0.79	<0.36	--	--	--	--	--	--	--	--	--	--	--	--	927.02
	09/27/05	--	--	--	--	--	--	--	--	--	--	--	--	--	--	--	--	--	--	923.77
	12/29/05	**120**	<0.36	<0.40	<1.1	<0.79	9.0	--	--	--	--	<1.0	--	--	--	1031	--	9.7	7.26	927.72
	03/28/06	--	--	--	--	--	--	--	--	--	--	--	--	--	--	--	--	--	--	931.02
	06/20/06	**9.8**	<0.36	<0.40	<1.1	<0.79	0.98	--	--	--	--	1.5	--	--	--	1562	--	11.8	6.82	929.90
	09/26/06	--	--	--	--	--	--	--	--	--	--	--	--	--	--	--	--	--	--	924.92
	12/19/06	<0.14	<0.36	<0.40	<1.1	<0.79	<0.36	--	--	--	--	<1.0	--	--	--	0.04	--	11.28	7.5	--
	03/27/07	<0.14	<0.36	<0.40	<1.1	<0.79	<0.36	--	--	--	--	<1.0	--	--	--	0.04	--	11.28	7.5	931.13
	12/19/07	<0.22	0.35	<0.44	<1.21	<0.67	4.3	--	--	--	--	3.0	--	0.96	41	1110	--	5.9	7.11	908.15
	07/01/08	**360**	9.2	15	20.6	8.51 "J"	5.3	--	--	--	--	2.0	--	1710	31.5	949	--	11.8	6.95	930.68
	10/03/08	--	--	--	--	--	--	--	--	--	--	--	--	--	--	--	--	--	--	926.61
	04/16/09	<0.45	<0.53	<0.76	<0.74	--	<0.42	--	--	--	--	--	--	--	--	980	--	11.7	7.02	
MW-15B-Dup	12/19/07	<0.22	<0.26	<0.44	<1.21	<0.67	4.1	--	--	--	--	--	--	0.91	41	--	--	--	--	908.15

Table 1
Summary of Groundwater Monitoring Well Data
Abhold's Garage
Mount Calvary, Wisconsin

		Petroleum Hydrocarbon Compounds (ug/l)										Natural Attenuation Parameters								Water
		Benzene	*Toluene*	*Ethyl benzene*	*Total Xylenes*	*Total TMB*	*MTBE*	*12-DCA*	*Naph-thalene*	*GRO*	*Diss Lead*	*D.O. (mg/l)*	*Nitrate (mg/l)*	*Iron (mg/l)*	*Sulfate (mg/l)*	*SC (umho/cm)*	*ORP (mV)*	*Temp (Celsius)*	*pH (SU)*	*Elev. (ft MSL)*
NR 140 ES		**5.0**	**1000**	**700**	**10000**	**480**	**60**	**5.0**	**100**	**--**	**15**	--	--	--	--	--	--	--	--	--
NR 140 PAL		0.5	200	140	1000	96	12	0.5	10.0	--	1.5	--	--	--	--	--	--	--	--	--
Well ID	**Date**																			
MW 15C	10/26/00	--	--	--	--	--	--	--	--	--	--	--	--	--	--	--	--	--	--	924.33
Deep BR	12/19/00	--	--	--	--	--	--	--	--	--	--	1.2	--	--	--	--	--	--	--	923.95
	03/24/01	--	--	--	--	--	--	--	--	--	--	1.5	--	--	--	512	61	--	7.7	923.52
	06/27/01	--	--	--	--	--	--	--	--	--	--	0.5	--	--	--	552	--	--	7.3	925.12
	09/26/01	--	--	--	--	--	--	--	--	--	--	0.9	--	--	--	550	--	--	7.5	922.93
	12/13/01	--	--	--	--	--	--	--	--	--	--	--	--	--	--	--	--	--	--	923.74
	03/27/02	<0.40	<0.40	<0.40	<0.90	<0.50	<0.40	--	--	--	--	1.3	--	--	--	555	--	--	7.7	925.38
	06/25/02	<0.40	<0.40	<0.40	<0.90	<0.50	<0.40	--	--	--	--	0.4	--	--	--	560	--	--	7.8	925.43
	12/18/02	<0.13	<0.20	<0.22	<0.23	<0.51	<0.16	--	--	--	--	0.3	--	--	--	536	-6	--	7.4	923.64
	03/19/03	<0.25	<0.11	<0.22	<0.39	<0.44	<0.23	--	--	--	--	0.2	--	--	--	877	5.2	--	7	923.21
	06/24/03	<0.30	<0.58	<0.60	<1.84	<1.18	<0.58	--	--	--	--	0.4	--	--	--	709	--	14.6	7.41	924.12
	09/29/03	<0.30	<0.58	<0.60	<1.84	<1.18	<0.58	--	--	--	--	2.0	--	--	--	275	--	11.9	7.28	921.65
	12/19/03	<0.30	<0.58	<0.60	<1.84	<1.18	<0.58	--	--	--	--	2.0	--	--	--	347	--	6.2	8.38	924.53
	03/24/04	<0.14	<0.36	<0.40	<1.1	<0.79	<0.36	--	--	--	--	--	--	--	--	423	--	12.4	7.59	925.55
	06/21/04	<0.14	<0.36	<0.40	<1.1	<0.79	<0.36	--	--	--	--	--	--	--	--	--	--	--	--	--
	09/27/04	<0.14	<0.36	<0.40	<1.1	<0.79	<0.36	--	--	--	--	2.0	--	--	--	501	--	12	7.42	922.30
	12/28/04	<0.14	<0.36	<0.40	<1.1	<0.79	<0.36	--	--	--	--	--	--	--	--	451	--	7.2	8.61	922.15
	03/23/05	<0.14	<0.36	<0.40	<1.1	<0.79	<0.36	--	--	--	--	--	--	--	--	--	--	--	--	--
	06/28/05	<0.14	<0.36	<0.40	<1.1	<0.79	<0.36	--	--	--	--	--	--	--	--	--	--	--	--	926.37
	09/27/05	--	--	--	--	--	--	--	--	--	--	--	--	--	--	--	--	--	--	918.72
	12/29/05	<0.14	<0.36	<0.40	<1.1	<0.79	<0.36	--	--	--	--	<1	--	--	--	558	--	8.2	7.49	921.75
	03/28/06	--	--	--	--	--	--	--	--	--	--	--	--	--	--	--	--	--	--	924.53
	06/20/06	--	--	--	--	--	--	--	--	--	--	--	--	--	--	--	--	--	--	924.51
	09/26/06	--	--	--	--	--	--	--	--	--	--	--	--	--	--	--	--	--	--	920.41
	12/19/06	--	--	--	--	--	--	--	--	--	--	--	--	--	--	--	--	--	--	922.21
	03/27/07	--	--	--	--	--	--	--	--	--	--	--	--	--	--	--	--	--	--	924.53
	09/25/07	--	--	--	--	--	--	--	--	--	--	--	--	--	--	--	--	--	--	920.88
	12/19/07	--	--	--	--	--	--	--	--	--	--	--	--	--	--	--	--	--	--	926.29
	07/01/08	--	--	--	--	--	--	--	--	--	--	--	--	--	--	--	--	--	--	929.01
	10/03/08	--	--	--	--	--	--	--	--	--	--	--	--	--	--	--	--	--	--	919.76
MW-15C-Dup	12/19/03	<0.30	<0.58	<0.60	<1.84	<1.18	<0.58	--	--	--	--	--	--	--	--	--	--	--	--	--

Table 1
Summary of Groundwater Monitoring Well Data
Abhold's Garage
Mount Calvary, Wisconsin

		Petroleum Hydrocarbon Compounds (ug/l)										Natural Attenuation Parameters								Water
		Benzene	*Toluene*	*Ethyl benzene*	*Total Xylenes*	*Total TMB*	*MTBE*	*12-DCA*	*Naph-thalene*	*GRO*	*Diss Lead*	*D.O. (mg/l)*	*Nitrate (mg/l)*	*Iron (mg/l)*	*Sulfate (mg/l)*	*SC (umho/cm)*	*ORP (mV)*	*Temp (Celsius)*	*pH (SU)*	*Elev. (ft MSL)*
NR 140 ES		**5.0**	**1000**	**700**	**10000**	**480**	**60**	**5.0**	**100**	**--**	**15**	--	--	--	--	--	--	--	--	--
NR 140 PAL		0.5	200	140	1000	96	12	0.5	10.0	--	1.5	--	--	--	--	--	--	--	--	--
Well ID	**Date**																			
MW 16(B)	10/26/94	--	--	--	--	--	--	--	--	--	--	--	--	--	--	--	--	--	--	--
BR Surface	11/24/98	--	--	--	--	--	--	--	--	--	--	--	--	--	--	--	--	--	--	937.42
	06/22/99	--	--	--	--	--	--	--	--	--	--	1.1	--	--	--	1110	72	--	7.8	951.52
	03/29/00	--	--	--	--	--	--	--	--	--	--	--	--	--	--	--	--	--	--	939.70
	09/26/00	--	--	--	--	--	--	--	--	--	--	1.3	--	--	--	1027	64	--	8.7	941.22
	12/19/00	--	--	--	--	--	--	--	--	--	--	2.8	--	--	--	--	--	--	--	938.34
	06/27/01	--	--	--	--	--	--	--	--	--	--	--	--	--	--	--	--	--	--	942.88
	06/25/02	<0.40	<0.40	<0.40	<0.90	<0.50	<0.40	--	--	--	--	0.7	--	--	--	970	--	--	7.8	941.48
	06/24/03	<0.30	<0.58	<0.60	<1.18	<1.84	<0.58	--	--	--	--	1.0	--	--	--	1005	--	19.1	7.56	939.30
	09/29/03	--	--	--	--	--	--	--	--	--	--	--	--	--	--	--	--	--	--	936.32
	12/19/03	--	--	--	--	--	--	--	--	--	--	--	--	--	--	--	--	--	--	941.43
	03/24/04	--	--	--	--	--	--	--	--	--	--	--	--	--	--	--	--	--	--	945.87
	06/21/04	<0.14	<0.36	<4.0	<1.1	<0.79	<0.36	--	--	--	--	1.0	--	--	--	744	--	18.7	--	947.48
	09/27/04	--	--	--	--	--	--	--	--	--	--	1.0	--	--	--	--	--	--	--	940.70
	03/23/05	--	--	--	--	--	--	--	--	--	--	--	--	--	--	--	--	--	--	936.64
	06/28/05	<0.14	<0.36	<0.40	<1.1	<0.79	<0.36	--	--	--	--	--	--	--	--	--	--	--	--	936.75
	09/27/05	--	--	--	--	--	--	--	--	--	--	--	--	--	--	--	--	--	--	935.34
	12/29/05	--	--	--	--	--	--	--	--	--	--	--	--	--	--	--	--	--	--	936.93
	03/28/06	--	--	--	--	--	--	--	--	--	--	--	--	--	--	--	--	--	--	940.44
	06/20/06	--	--	--	--	--	--	--	--	--	--	--	--	--	--	--	--	--	--	942.26
	09/26/06	--	--	--	--	--	--	--	--	--	--	--	--	--	--	--	--	--	--	935.92
	12/19/06	--	--	--	--	--	--	--	--	--	--	--	--	--	--	--	--	--	--	940.67
	03/27/07	--	--	--	--	--	--	--	--	--	--	--	--	--	--	--	--	--	--	939.28
	09/25/07	--	--	--	--	--	--	--	--	--	--	--	--	--	--	--	--	--	--	937.38
	12/19/07	--	--	--	--	--	--	--	--	--	--	--	--	--	--	--	--	--	--	935.71
	07/01/08	--	--	--	--	--	--	--	--	--	--	--	--	--	--	--	--	--	--	943.32
	10/03/08	--	--	--	--	--	--	--	--	--	--	--	--	--	--	--	--	--	--	943.35
MW 17A	11/24/98	--	--	--	--	--	--	--	--	--	--	--	--	--	--	--	--	--	--	940.48
Water Table	03/23/99	--	--	--	--	--	--	--	--	--	--	--	--	--	--	--	--	--	--	940.45
	10/01/99	--	--	--	--	--	--	--	--	--	--	--	--	--	--	--	--	--	--	940.47
	09/26/00	--	--	--	--	--	--	--	--	--	--	2.8	--	--	--	953	104	--	8.2	940.50
	06/27/01	--	--	--	--	--	--	--	--	--	--	7.8	--	--	--	1070	--	--	6.1	941.24
	06/25/02	<0.40	<0.40	<0.40	<0.90	<0.50	<0.40	--	--	--	--	7.1	--	--	--	1020	--	--	7.5	940.48
	06/24/03	<0.30	<0.58	<0.60	<1.84	<1.18	<0.58	--	--	--	--	5.0	--	--	--	--	--	--	--	940.45
	09/29/03	--	--	--	--	--	--	--	--	--	--	--	--	--	--	--	--	--	--	--
	06/21/04	<0.14	<0.36	<0.40	<1.1	<0.79	<0.36	--	--	--	--	4.0	--	--	--	580	--	15.2	--	949.23
	06/28/05	--	--	--	--	--	--	--	--	--		--	--	--	--	--	--	--	--	940.45
	09/27/04	--	--	--	--	--	--	--	--	--	--	--	--	--	--	--	--	--	--	939.93
	12/29/05	--	--	--	--	--	--	--	--	--	--	--	--	--	--	--	--	--	--	939.75
	03/28/06	--	--	--	--	--	--	--	--	--	--	--	--	--	--	--	--	--	--	940.24
	06/20/06	--	--	--	--	--	--	--	--	--	--	--	--	--	--	--	--	--	--	Dry
	09/26/06	--	--	--	--	--	--	--	--	--	--	--	--	--	--	--	--	--	--	939.95
	12/19/06	--	--	--	--	--	--	--	--	--	--	--	--	--	--	--	--	--	--	932.03
	03/27/07	--	--	--	--	--	--	--	--	--	--	--	--	--	--	--	--	--	--	939.93
	09/25/07	--	--	--	--	--	--	--	--	--	--	--	--	--	--	--	--	--	--	940.49
	12/19/07	--	--	--	--	--	--	--	--	--	--	--	--	--	--	--	--	--	--	940.44
	07/01/08	--	--	--	--	--	--	--	--	--	--	--	--	--	--	--	--	--	--	941.85
	10/03/08	--	--	--	--	--	--	--	--	--	--	--	--	--	--	--	--	--	--	940.50

Table 1
Summary of Groundwater Monitoring Well Data
Abhold's Garage
Mount Calvary, Wisconsin

		Petroleum Hydrocarbon Compounds (ug/l)										Natural Attenuation Parameters								
		Benzene	*Toluene*	*Ethyl benzene*	*Total Xylenes*	*Total TMB*	*MTBE*	*12-DCA*	*Naph-thalene*	*GRO*	*Diss Lead*	*D.O. (mg/l)*	*Nitrate (mg/l)*	*Iron (mg/l)*	*Sulfate (mg/l)*	*SC (umho/cm)*	*ORP (mV)*	*Temp (Celsius)*	*pH (SU)*	*Water Elev. (ft MSL)*
NR 140 ES		**5.0**	**1000**	**700**	**10000**	**480**	**60**	**5.0**	**100**	**--**	**15**	--	--	--	--	--	--	--	--	--
NR 140 PAL		0.5	200	140	1000	96	12	0.5	10.0	--	1.5	--	--	--	--	--	--	--	--	--
Well ID	**Date**																			
MW 17B	10/26/94	**7600**	180	330	140	<100	<100	--	--	9600	--	--	--	--	--	--	--	--	--	--
Shallow BR	10/23/97	**6200**	40	290	110	--	22	--	--	--	--	--	--	--	--	--	--	--	--	--
	11/24/98	**350**	3.3	8.8	3.2	2.4	2.7	--	--	500	--	--	--	--	--	--	--	--	--	933.73
	03/23/99	**3100**	80	120	220	120	<20	--	--	--	--	5.2	--	--	--	--	--	--	--	935.77
	06/22/99	**1500**	<25	79	<51	<28	<24	--	--	--	--	1.6	7.3	--	13	1554	9	--	7.4	940.52
	10/01/99	**260**	0.6	1.7	--	--	2.4	--	1.5	--	--		5.12	--	--	33.1	--	--	--	936.43
	01/07/00	**1500**	<5.0	47	<20.0	<10.0	<5.0	--	--	--	--	--	--	--	--	--	--	--	--	932.95
	06/28/00	**5.3**	--	--	--	--	0.51	--	1.7	--	--	0.1	--	--	--	1362	-76	--	8.4	941.42
	09/26/00	**3100**	<50	210	<100	<50	<40	--	--	--	--	0.4	--	--	--	1297	-23	--	7.9	938.54
	12/19/00	**1000**	20	64	<35	<20	<20	--	--	--	--	0.2	--	--	--	--	--	--	--	933.97
	03/24/01	**3200**	59	200	38	<20	<20	--	--	--	--	0.8	--	--	--	1713	-81	--	7.3	--
	06/27/01	**640**	1.6	26	2.5	--	--	--	--	--	--	1.9	--	--	--	1420	--	--	6.3	940.48
	09/26/01	**610/300**	2.1	9.1	0.58	0.49	7.7	--	--	--	--	0.7	--	--	--	1636	--	--	7.1	935.19
	12/13/01	**3000**	<40	190	<90	<50	<40	--	--	--	--	--	--	--	--	--	--	--	--	934.84
	03/27/02	**2600**	18	310	28	5.2	17	--	--	--	--	0.3	--	--	--	1790	--	--	7.3	936.01
	06/25/02	**1100**	<20	76	<45	<25	<20	--	--	--	--	0.3	--	--	--	1695	--	--	7.4	936.33
	12/18/02	**1700**	14	150	6.6	5.3	<3.5	--	--	--	--	1.2	--	--	--	1876	-9.5	--	7	933.85
	03/20/03	**950**	96	150	130	204	2.5	--	--	--	--	--	--	--	--	--	--	--	--	932.01
	06/24/03	2.9	<0.58	<0.60	<1.84	<1.18	<0.58	--	--	--	--	1.0	--	--	--	1359	--	14.8	7.24	936.31
	09/29/03	**140**	<0.58	4.0	<1.84	<1.18	1.5	--	--	--	--	1.0	--	--	--	1404	--	12.1	7.41	933.53
	12/19/03	0.33	<0.58	<0.60	<1.84	<1.18	<0.58	--	--	--	--	3.0	--	--	--	1045	--	5.5	8.05	937.10
	03/24/04	0.23	<0.36	<0.40	<1.1	<0.79	<0.36	--	--	--	--	--	--	--	--	1115	--	12.4	7.34	941.12
	06/21/04	<0.14	<0.36	<0.40	<1.1	<0.79	<0.36	--	--	--	--	--	--	--	--	--	--	--	--	949.67
	09/27/04	**32**	<0.36	<0.40	<1.1	<0.79	2.1	--	--	--	--	2.0	--	--	--	1382	--	12.5	7.98	934.01
	12/28/04	**160**	<0.36	0.77	<1.1	<0.79	13	--	--	--	--	--	--	--	--	1296	--	7.0	7.49	933.95
	03/23/05	<0.14	<0.36	<0.40	<1.1	<0.79	<0.36	--	--	--	--	--	--	--	--	1291	--	9.8	7.1	933.07
	06/28/05	<0.14	<0.36	<0.40	<1.1	<0.79	<0.36	--	--	--	--	--	--	--	--	--	--	--	--	933.69
	09/27/05	<0.14	<0.36	<0.40	<1.1	<0.79	<0.36	--	--	--	--	--	--	--	--	864	--	13.2	7.17	933.15
	12/29/05	<0.14	<0.36	<0.40	<1.1	<0.79	<0.36	--	--	--	--	5.0	--	--	--	1054	--	8.8	7.39	933.43
	03/28/06	<0.21	<0.36	<0.40	<1.1	<0.79	<0.36	--	--	--	--	--	--	--	--	1300	--	11.8	7.22	936.73
	06/21/06	0.3	<0.36	<0.40	<1.1	<0.79	<0.36	--	--	--	--	1.0	--	--	--	1549	--	11.9	6.88	937.63
	09/26/06	--	--	--	--	--	--	--	--	--	--	--	--	--	--	--	--	--	--	934.56
	12/19/06	<0.14	<0.36	<0.40	<1.1	<0.79	<0.36	--	--	--	--	3.5	--	--	--	0.52	--	9.78	7.09	--
	03/27/07	<0.14	<0.36	<0.40	<1.1	<0.79	<0.36	--	--	--	--	3.5	--	--	--	0.52	--	9.78	7.09	937.87
	09/25/07	--	--	--	--	--	--	--	--	--	--	--	--	--	--	--	--	--	--	934.82
	12/19/07	**13.5**	2.4	0.84	3.94	0.65	<0.53	--	--	--	--	6.0	--	0.39	19	1380	--	7.2	7.16	926.82
	07/01/08	0.56 "J"	<0.46	<0.68	<1.85	<1.42	<0.62	--	--	--	--	4.0	--	<60	22.8	1272	--	11.1	7.07	941.37
	10/03/08	--	--	--	--	--	--	--	--	--	--	--	--	--	--	--	--	--	--	934.92

Table 1
Summary of Groundwater Monitoring Well Data
Abhold's Garage
Mount Calvary, Wisconsin

		Petroleum Hydrocarbon Compounds (ug/l)										Natural Attenuation Parameters								Water
		Benzene	*Toluene*	*Ethyl benzene*	*Total Xylenes*	*Total TMB*	*MTBE*	*12-DCA*	*Naph-thalene*	*GRO*	*Diss Lead*	*D.O. (mg/l)*	*Nitrate (mg/l)*	*Iron (mg/l)*	*Sulfate (mg/l)*	*SC (umho/cm)*	*ORP (mV)*	*Temp (Celsius)*	*pH (SU)*	*Elev. (ft MSL)*
NR 140 ES		**5.0**	**1000**	**700**	**10000**	**480**	**60**	**5.0**	**100**	**--**	**15**	--	--	--	--	--	--	--	--	--
NR 140 PAL		0.5	200	140	1000	96	12	0.5	10.0	--	1.5	--	--	--	--	--	--	--	--	--
Well ID	**Date**																			
MW 17C	10/26/94	**670**	<5.0	<5.0	<5.0	<5.0	36	--	--	690	--	--	--	--	--	--	--	--	--	--
Deep BR	10/23/97	**1200**	10	12	9.4	--	34	--	--	--	--	--	--	--	--	--	--	--	--	--
	11/24/98	**900**	62	39	69	23	18	--	--	1200	--	--	--	--	--	--	--	--	--	932.75
	03/23/99	**2100**	80	120	<60	<30	**90**	--	--	--	--	0.4	--	--	--	--	--	--	--	935.37
	06/22/99	**2000**	20	36	31	9.7	**63**	--	--	--	--	0.1	1.2	--	11	1386	-118	--	7.4	938.53
	10/01/99	**6000**	220	320	190	55	**85**	<10	<55	--	--	--	--	--	--	--	--	--	--	934.73
	01/07/00	**640**	2.2	10	--	--	20	--	--	--	--	--	1.98	--	19	--	--	--	--	931.78
	06/28/00	**1900**	<10	31	<10	<5.0	38	**41**	85	--	--	0.1	--	--	--	1284	-172	--	8.4	938.14
	09/26/00	**3600**	<130	210	<250	<130	<100	--	--	--	--	0.2	--	--	--	1226	-134	--	8.3	936.96
	12/19/00	**2500**	74	140	124	50	<20	--	--	--	--	0.4	--	--	--	--	--	--	--	933.29
	03/24/01	**1700**	24	72	<35	<20	52	--	--	--	--	0.6	--	--	--	1324	-136	--	7.4	--
	06/27/01	**2500**	<40	83	<40	<40	<40	--	--	--	--	0.5	--	--	--	1280	--	--	6.4	937.75
	09/26/01	**2300**	9.2	110	51	17	**78**	--	--	--	--	0.4	--	--	--	1242	--	--	7.3	934.10
	12/13/01	**3000**	<40	150	<90	<50	<40	--	--	--	--	--	--	--	--	--	--	--	--	933.60
	03/27/02	**1300**	63	130	110	<25	**74**	--	--	--	--	0.3	--	--	--	1230	--	--	7.5	935.62
	06/25/02	**180**	<2.0	10	<4.5	<2.5	33	--	--	--	--	0.1	--	--	--	1430	--	--	7.5	934.80
	12/18/02	**1200**	13	71	19	6.8	<24	--	--	--	--	0.4	--	--	--	1290	-57.6	--	6.99	932.26
	03/20/03	**1700**	21	70	42	10	28	--	--	--	--	0.1	--	--	--	191	-100.4	--	6.85	930.20
	06/24/03	**1400**	10	72	17.7	5.1	34	--	--	--	--	0.2	--	--	--	1341	--	16	7.2	934.28
	09/29/03	**610**	<2.9	15	<9.2	<5.9	21	--	--	--	--	2.0	--	--	--	1151	--	11.6	7.47	931.47
	12/19/03	**1200**	9.4	54	<18.4	<11.8	29	--	--	--	--	4.0	--	--	--	1165	--	5.1	8.08	935.31
	03/24/04	**980**	10	76	18.3	4.7	33	--	--	--	--	--	--	--	--	1373	--	13.2	7.22	937.51
	06/21/04	**890**	6.9	64	5.32	0.97	26	--	--	--	--	--	--	--	--	--	--	--	--	944.20
	09/27/04	**81**	<0.36	1.2	<1.1	<0.79	23	--	--	--	--	4.0	--	--	--	1201	--	12	7.5	931.99
	12/28/04	0.31	<0.36	<0.40	<1.1	<0.79	1	--	--	--	--	--	--	--	--	1101	--	8.5	7.56	931.95
	03/23/05	**1500**	12	78	18	8.3	25	--	--	--	--	--	--	--	--	--	--	--	--	--
	06/28/05	**570**	3.8	37	<5.5	<4.0	16	--	--	--	--	--	--	--	--	--	--	--	--	930.55
	09/27/05	<0.14	<0.36	<0.40	<1.1	<0.79	<0.36	--	--	--	--	--	--	--	--	623	--	12	6.41	928.84
	12/29/05	**220**	0.62	3.5	<1.1	<0.79	9.5	--	--	--	--	<1.0	--	--	--	946	--	9.3	7.28	931.58
	03/28/06	**1000**	9.7	73	9.8	4.6	16	--	--	--	--	--	--	--	--	1039	--	11.1	7.31	934.96
	06/21/06	**1400**	15	120	11	6.6	27	--	--	--	--	--	--	--	--	--	--	--	--	--
	09/26/06	**1400**	16	88	11	6.2	22	--	--	--	--	0.5	--	--	--	1695	--	14.4	6.97	931.98
	12/19/06	4.3	<0.36	<0.40	<1.1	<0.79	0.4	--	--	--	--	2.5	--	--	--	0.07	--	10.61	7.56	--
	03/27/07	<0.14	<0.36	<0.40	<1.10	<0.79	<0.36	--	--	--	--	4.0	--	--	--	161.3	--	11	4.27	935.77
	09/25/07	**2030**	40	178	64.2	15.9 "J"	24.8 "J"	--	--	--	--	2.0	--	--	--	1437	--	13	6.95	932.86
	12/19/07	**730**	11.9	38	20.3	<6.7	13.9	--	--	--	--	2.0	--	2.09	6.4	1240	--	7.7	6.96	916.73
	04/01/08	**1100**	21	101	32.1 "J"	9.9 "J"	<6.2	--	--	--	--	--	--	1.68	3.89 "J"	--	--	--	--	--
	07/01/08	**1110**	40	99	89.8	21.6 "J"	24.8	--	--	--	--	1.0	--	3020	2.58	1251	--	12	6.85	939.08
	10/03/08	**77**	<4.6	<6.8	<18.5	<14.2	<6.2	--	--	--	--	4.0	--	460	3.01 "J"	160	--	18.4	7.42	933.42
MW 17C-Dup	06/21/06	**1800**	19	140	21.6	11	29	--	--	--	--	<1.0	--	--	--	1742	--	13.2	6.93	935.60

Table 1
Summary of Groundwater Monitoring Well Data
Abhold's Garage
Mount Calvary, Wisconsin

		Petroleum Hydrocarbon Compounds (ug/l)										Natural Attenuation Parameters								Water
		Benzene	*Toluene*	*Ethyl benzene*	*Total Xylenes*	*Total TMB*	*MTBE*	*12-DCA*	*Naph-thalene*	*GRO*	*Diss Lead*	*D.O. (mg/l)*	*Nitrate (mg/l)*	*Iron (mg/l)*	*Sulfate (mg/l)*	*SC (umho/cm)*	*ORP (mV)*	*Temp (Celsius)*	*pH (SU)*	*Elev. (ft MSL)*
NR 140 ES		**5.0**	**1000**	**700**	**10000**	**480**	**60**	**5.0**	**100**	**--**	**15**	--	--	--	--	--	--	--	--	--
NR 140 PAL		0.5	200	140	1000	96	12	0.5	10.0	--	1.5	--	--	--	--	--	--	--	--	--
Well ID	**Date**																			
RW-1N	11/24/98	0.09 feet product																		936.81
Water Table	03/23/99	0.38 feet product																		938.68
	06/22/99	0.35 feet product																		943.43
	10/01/99	0.39 feet product																		940.11
	01/07/00	no measurable product																		936.36
	03/29/00	no measurable product																		938.03
	06/28/00	no measurable product																		943.52
	09/26/00	no measurable product																		942.13
	06/24/03	0.07 feet product																		939.33
	09/29/03	0.02 feet product																		937.13
	12/19/03	no measurable product																		940.31
	03/24/04	no measurable product																		--
	06/21/04	no measurable product																		949.12
	09/27/04	no measurable product																		--
	03/23/05	no measurable product																		--
	06/28/05	no measurable product																		--
	09/27/05	no measurable product																		--
	12/29/05	no measurable product																		939.42
	10/03/08	--	--	--	--	--	--	--	--	--	--	--	--	--	--	--	--	--	--	940.08
RW-1S	11/24/98	sheen and strong odor																		936.51
Water Table	03/23/99	sheen and strong odor																		938.42
	06/22/99	0.59 feet product																		942.70
	10/01/99	0.31 feet product																		939.56
	01/07/00	no measurable product																		935.70
	03/29/00	no measurable product																		937.49
	06/28/00	0.29 feet product																		942.67
	09/26/00	0.06 feet product																		941.60
	12/19/00	0.04 feet product																		937.56
	06/24/03	.21 feet product																		938.57
	09/29/03	0.10 feet product																		935.49
	12/19/03	no measurable product																		939.84
	03/24/04	no measurable product																		--
	06/21/04	no measurable product																		949.12
	09/27/04	no measurable product																		--
	03/23/05	no measurable product																		--
	06/28/05	no measurable product																		--
	09/27/05	no measurable product																		--
	12/29/05	no measurable product																		938.65
	10/03/08	--	--	--	--	--	--	--	--	--	--	--	--	--	--	--	--	--	--	939.42

Table 1
Summary of Groundwater Monitoring Well Data
Abhold's Garage
Mount Calvary, Wisconsin

		Petroleum Hydrocarbon Compounds (ug/l)										Natural Attenuation Parameters								Water
		Benzene	*Toluene*	*Ethyl benzene*	*Total Xylenes*	*Total TMB*	*MTBE*	*12-DCA*	*Naph-thalene*	*GRO*	*Diss Lead*	*D.O. (mg/l)*	*Nitrate (mg/l)*	*Iron (mg/l)*	*Sulfate (mg/l)*	*SC (umho/cm)*	*ORP (mV)*	*Temp (Celsius)*	*pH (SU)*	*Elev. (ft MSL)*
NR 140 ES		**5.0**	**1000**	**700**	**10000**	**480**	**60**	**5.0**	**100**	**--**	**15**	--	--	--	--	--	--	--	--	--
NR 140 PAL		0.5	200	140	1000	96	12	0.5	10.0	--	1.5	--	--	--	--	--	--	--	--	--
Well ID	**Date**																			
Groundwater Recovery Wells																				
RW-3	09/26/00	**68**	40	140	720	367	22					sampled at pitless discharge								
	07/30/01	**280**	14	33	88	52	15					sampled at remediation building sample port								
	12/26/01	**17**	23	5.3	110	140	<2.0					sampled at remediation building sample port (off-line)								
	03/27/02	**8200**	420	63	220	130	<20					sampled at remediation building sample port (off-line)								
	04/24/02	**49**	7.4	8.6	19	18	6.9	--	--	--	--	sampled at remediation building sample port (on-line since last sample)								
	06/25/02	**20**	1.2	3.6	4.7	1.8	1.9	<0.90	1	--	--	sampled at remediation building sample port (on-line)								
	12/18/02	**93**	61	8.2	77	141	<0.89	--	--	--	--	sampled at remediation building sample port (on-line)								
	03/21/03	**6100**	**4400**	400	2400	176	<23	--	--	--	--	sampled at remediation building sample port (off-line)								
	06/24/03	**10**	<0.58	0.68	2.09	0.74	2	--	--	--	--	sampled at remediation building sample port (on-line)								
	09/29/03	**290**	41	46	162	75.2	4.5	--	--	--	--	sampled at remediation building sample port (on-line)								
	12/19/03	<0.30	<0.58	<0.60	<1.84	1.2	<0.58	--	--	--	--	sampled at remediation building sample port (off-line)								
	03/24/04	0.4	<0.36	<0.40	<1.1	<0.79	<0.36	--	--	--	--	sampled at remediation building sample port (off-line)								
	06/21/04	0.4	<0.36	<0.40	<1.1	<0.79	<0.36	--	--	--	--	sampled at remediation building sample port (off-line)								
	09/27/04	**19**	23	2.4	22	23	1.9	--	--	--	--	sampled at remediation building sample port (off-line)								
	12/28/04	**8.9**	3.5	3.9	24	9.0	<0.36	--	--	--	--	sampled at remediation building sample port (off-line)								
	03/23/05	0.2	<0.36	<0.40	1.2	0.73	0.83	--	--	--	--	sampled at remediation building sample port (off-line)								
	06/29/05	3.5	6	0.82	4.7	2.3	<0.36	--	--	--	--	sampled at remediation building sample port (off-line)								
	12/28/05	**14**	28	3	28	27	<0.36	--	--	--	--	sampled at remediation building sample port (off-line)								
	03/28/06	**18**	4.3	2.3	20	10.5	0.39	--	--	--	--	sampled at remediation building sample port (off-line)								
	06/20/06	0.98	1.1	0.5	3.8	1.3	<0.36	--	--	--	--	sampled at remediation building sample port (off-line)								
	09/26/06	**650**	20	8.0	144	35.9	6.8	--	--	--	--	sampled at remediation building sample port (off-line)								
	12/19/06	2.1	0.45	0.84	2.6	2.1	<0.36	--	--	--	--	--	--	--	--	0.77	--	9.39	8.25	--
	09/25/07	<0.22	<0.26	<0.44	<1.21	<0.67	<0.53	--	--	--	--	<1.0	--	--	--	746	--	14.9	7.2	--
	04/01/08	<0.49	<0.46	<0.68	<1.85	<1.42	<0.62	--	--	--	--	--	--	<0.06	5.88	--	--	--	--	--
	07/01/08	1.7	0.97 "J"	2.64	11.4	5.07 "J"	<0.62	--	--	--	--	3.0	--	<60	9.35 "J"	648	--	11.6	7.15	--
	10/03/08	0.86 "J"	0.94 "J"	1.81 "J"	8.7	1.38 "J"	<0.62	--	--	--	--	4.0	--	<60	12.1	630	--	11.5	7.33	--
RW-3-Dup	09/25/07	<0.22	<0.26	<0.44	<1.21	<0.67	<0.53	--	--	--	--	--	--	--	--	--	--	--	--	--
RW-4	11/23/92	**10500**	**9380**	**1100**	3100	**1170**	**125**													
	07/25/95	**6800**	**7200**	**1100**	3390	**860**	56													
	07/16/99	**5000**	**2500**	**770**	2650	**720**	<47					sampled at remediation building sample port (on-line)								
	09/26/00	**340**	20	<13	206	**98**	**18**					sampled at remediation building sample port								
	12/19/00	**450**	15	<8	67	69	<8					sampled at remediation building sample port								
	12/26/01	**350**	5.4	54	36	50	7.8					sampled at remediation building sample port (off-line)								
	03/27/02	**780**	98	120	290	190	<20					sampled at remediation building sample port (off-line)								
	06/25/02	**1000**	210	450	1200	410	<25	<45	**120**			sampled at remediation building sample port (off-line)								
	03/21/03	**1400**	38	64	140	88.4	<2.3					sampled at remediation building sample port (off-line)								
	06/24/03	**640**	130	240	570	205	19					sampled at remediation building sample port (on-line)								
	09/29/03	**1000**	150	200	610	273	14	--	--	--	--	sampled at remediation building sample port (on-line)								
	12/19/03	**1200**	110	300	910	389	17	--	--	--	--	sampled at remediation building sample port (on-line)								
	03/24/04	**880**	60	120	400	213	22	--	--	--	--	sampled at remediation building sample port (on-line)								
	06/21/04	**760**	67	97	365	179	5.9	--	--	--	--	sampled at remediation building sample port (on-line)								
	09/27/04	**480**	33	44	213	136	13	--	--	--	--	sampled at remediation building sample port (on-line)								
	12/28/04	**340**	25	36	143	72	7.3	--	--	--	--	sampled at remediation building sample port (on-line)								
	03/23/05	**330**	14	29	72	32	5.5	--	--	--	--	sampled at remediation building sample port (on-line)								
	12/28/05	**1700**	**1700**	170	1340	252	<7.2	--	--	--	--	sampled at remediation building sample port (on-line)								
	03/28/06	**210**	16	6.8	213	112	6.2	--	--	--	--	sampled at remediation building sample port (on-line)								
	06/20/06	**470**	17	11	141	43	5.9	--	--	--	--	sampled at remediation building sample port (on-line)								
	09/26/06	**680**	22	9.1	154	38	7.1	--	--	--	--	sampled at remediation building sample port (on-line)								
	12/19/06	**1000**	73	350	800	338	13	--	--	--	--	--	--	--	--	1.09	--	10.67	7.18	--
	03/27/07	**460**	16	42	31	15	9.5	--	--	--	--	--	--	--	--	--	--	--	--	--
	09/25/07	**200**	13.2	36	44.9	<6.7	<5.3	--	--	--	--	1.0	--	--	--	914	--	14	7.11	--
	12/19/07	**181**	5.7	20.4	18.43	4.22	1.55	--	--	--	--	2.0	--	0.887	48	1083	--	8.4	7.11	--
	04/01/08	**34**	0.55 "J"	12.3	<1.85	<1.42	<0.62	--	--	--	--	--	--	1.04	23.7	--	--	--	--	--
	07/01/08	**1420**	142	470	1120	**519**	<12.4	--	--	--	--	1.0	--	3080	16.1	782	--	11.5	7.17	--
	10/03/08	**204**	7.9	15.7	40.6	9.46	<0.62	--	--	--	--	1.0	--	1160	28.4	670	--	11.9	7.3	--
RW-4 Dup	04/01/08	**34**	0.70 "J"	12.2	<1.85	<1.42	<0.62	--	--	--	--	--	--	0.961	23.8	--	--	--	--	--
	07/01/08	**1390**	140	460	1078	476	<12.4	--	--	--	--	--	--	3030	16.3	--	--	--	--	--

Table 1
Summary of Groundwater Monitoring Well Data
Abhold's Garage
Mount Calvary, Wisconsin

		Petroleum Hydrocarbon Compounds (ug/l)										Natural Attenuation Parameters								Water
		Benzene	*Toluene*	*Ethyl benzene*	*Total Xylenes*	*Total TMB*	*MTBE*	*12-DCA*	*Naph-thalene*	*GRO*	*Diss Lead*	*D.O. (mg/l)*	*Nitrate (mg/l)*	*Iron (mg/l)*	*Sulfate (mg/l)*	*SC (umho/cm)*	*ORP (mV)*	*Temp (Celsius)*	*pH (SU)*	*Elev. (ft MSL)*
NR 140 ES		**5.0**	**1000**	**700**	**10000**	**480**	**60**	**5.0**	**100**	**--**	**15**	--	--	--	--	--	--	--	--	--
NR 140 PAL		0.5	200	140	1000	96	12	0.5	10.0	--	1.5	--	--	--	--	--	--	--	--	--
Well ID	**Date**																			
RW-5	07/30/01	**21000**	**29000**	**3100**	**14000**	**2660**	**320**					sampled at remediation building sample port (on-line)								
	09/26/01	**17000**	**23000**	**2200**	**11600**	**1800**	<55	--	**570**	--	--	sampled at remediation building sample port (on-line)								
	12/26/01	**17000**	**22000**	**2300**	**12000**	**1700**	<20	--	--	--	--	sampled at remediation building sample port (on-line)								
	03/27/02	**15000**	**20000**	**2500**	**12000**	**2600**	<200	--	--	--	--	sampled at remediation building sample port (on-line)								
	06/25/02	**8700**	**12000**	**1900**	**8300**	**1600**	<0.40	<230	**630**	--	--	sampled at remediation building sample port (on-line)								
	12/18/02	**16000**	**28000**	**2500**	**12000**	**1910**	<30	--	--	--	--	sampled at remediation building sample port (on-line)								
	03/21/03	**10000**	**9100**	**1400**	8300	**1640**	<23	--	--	--	--	sampled at remediation building sample port (on-line)								
	06/24/03	**7000**	**17000**	**3700**	**27500**	**14800**	**500**	--	--	--	--	sampled at remediation building sample port (on-line)								
	09/29/03	**9100**	**10000**	**1600**	9000	**1790**	<29	--	--	--	--	sampled at remediation building sample port (on-line)								
	12/19/03	**12000**	**20000**	**1900**	**11700**	**2280**	<120	--	--	--	--	sampled at remediation building sample port (off-line)								
	03/24/04	**12000**	**19000**	**2400**	**12400**	**2170**	<36	--	--	--	--	sampled at remediation building sample port (on-line)								
	06/15/04	**11000**	**22000**	**2800**	**13700**	**2470**	<18	--	--	--	--	sampled at remediation building sample port (on-line)								
	09/27/04	**9200**	**16000**	**1500**	**12200**	**2430**	<0.36	--	--	--	--	sampled at remediation building sample port (on-line)								
	12/28/04	**8300**	**14000**	**1200**	**10600**	**2160**	<0.36	--	--	--	--	sampled at remediation building sample port (on-line)								
	03/23/05	**11000**	**17000**	**2000**	**12900**	**2400**	<45	--	--	--	--	sampled at remediation building sample port (on-line)								
	06/29/05	**8100**	**14000**	**1600**	**10900**	**2290**	<18	--	--	--	--	sampled at remediation building sample port (on-line)								
	12/28/05	**7500**	**13000**	**1300**	**11400**	**2180**	<45	--	--	--	--	sampled at remediation building sample port (on-line)								
	03/28/06	**410**	490	65	670	202	6.3	--	--	--	--	sampled at remediation building sample port (on-line)								
	06/20/06	**4500**	**9200**	**1100**	**9900**	**2040**	<36	--	--	--	--	sampled at remediation building sample port (on-line)								
	09/26/06	**830**	**540**	90	810	204	7.5	--	--	--	--	sampled at remediation building sample port (on-line)								
	12/19/06	**750**	**1500**	380	2850	**1010**	5.4	--	--	--	--	--	--	--	--	1.28	--	12	6.68	--
	03/27/07	**1400**	**2700**	660	4800	**1390**	<9.0	--	--	--	--	--	--	--	--	--	--	--	--	--
	09/25/07	**1590**	**4200**	**850**	5990	**1380**	<5.3	--	--	--	--	1.5	--	--	--	1103	--	15	7.02	--
	12/19/07	**3100**	**10700**	**1990**	**10400**	**2120**	<26.5	--	--	--	--	2.0	--	13.5	30	1055	--	9.5	6.86	--
	04/01/08	**249**	960	222	3020	**882**	<31	--	--	--	--	--	--	2.32	56.4	--	--	--	--	--
	07/01/08	**38 "J"**	122	78 "J"	810	319 "J"	<31	--	--	--	--	2.0	--	70 "J"	40.6	849	--	15.1	7.09	--
	10/03/08	<49	262	211 "J"	1490	**694 "J"**	<62	--	--	--	--	2.0	--	13400	9.6	710	--	13	7.29	--
RW-5-Dup	07/01/08	**105**	211	104 "J"	1140	**747**	<31	--	--	--	--	--	--	110 "J"	45.9	--	--	--	--	--
	10/03/08	<49	276	209 "J"	1480	**726 "J"**	<62	--	--	--	--	--	--	13900	6.95	--	--	--	--	--
RW-6	06/28/00	**12000**	58	12	92	20.6	1.7	**5.0**	3.6			sampled at remediation building sample port								
	07/30/01	2.9	--	--	--	0.43	3.0					sampled at remediation building sample port (off-line)								
	09/26/01	0.6	--	--	--	--	3.7					sampled at remediation building sample port (on-line)								
	12/26/01	--	--	--	--	--	1.1					sampled at remediation building sample port (on-line)								
	03/27/02	1.9	2.0	<0.40	2.9	<0.50	1.6					sampled at remediation building sample port (on-line)								
	06/25/02	<0.40	<0.40	<0.40	<0.90	<0.50	<0.40	<0.90	<0.50			sampled at remediation building sample port (on-line)								
	12/18/02	**150**	30	13	33	6.28	<1.4					sampled at remediation building sample port (on-line)								
	03/21/03	**430**	30	3.3	34	6.6	<0.23					sampled at remediation building sample port (on-line)								
	06/24/03	**6.0**	<0.58	<0.60	11.4	7.2	1.3					sampled at remediation building sample port (on-line)								
	09/29/03	<0.30	<0.58	<0.60	<1.84	<1.18	2.1	--	--	--	--	sampled at remediation building sample port (off-line)								
	03/24/04	**470**	760	73	560	112	4.4	--	--	--	--	sampled at remediation building sample port (off-line)								
	09/27/04	**350**	29	350	177	100	8.9	--	--	--	--	sampled at remediation building sample port (off-line)								
	12/28/04	**20**	0.6	2.5	3.8	0.81	1.4	--	--	--	--	sampled at remediation building sample port (on-line)								
	03/30/05	**40**	0.86	1.4	<1.1	<0.79	1.3	--	--	--	--	sampled at remediation building sample port (on-line)								
	06/29/05	<0.14	<0.36	<4.0	<1.1	<0.79	0.4	--	--	--	--	sampled at remediation building sample port (on-line)								
	12/28/05	0.46	<0.36	<0.40	<1.1	<0.79	1.7	--	--	--	--	sampled at remediation building sample port (on-line)								
	03/28/06	<0.21	<0.36	<0.40	<1.1	<0.79	0.5	--	--	--	--	sampled at remediation building sample port (on-line)								
	06/20/06	1.2	<0.36	<0.40	<1.1	<0.79	5.3	--	--	--	--	sampled at remediation building sample port (on-line)								
	09/26/06	0.34	<0.36	<0.40	<1.1	<0.79	0.38	--	--	--	--	sampled at remediation building sample port (on-line)								
	12/19/06	**260**	6.2	14	8.8	2.6	2.7	--	--	--	--	--	--	--	--	1.38	--	10.5	6.58	--
	09/25/07	**104**	12.1	8.3	10.3	0.80 "J"	1.11 "J"	--	--	--	--	2.0	--	--	--	1129	--	15.2	7.01	--
	12/19/07	**131**	135	28.3	117	13.6	1.27	--	--	--	--	4.0	--	0.089 "J"	28	1230	--	6.6	6.98	--
	04/01/08	1.43	<0.39	<0.35	<1.67	<0.74	<0.7	--	--	--	--	--	--	<0.060	22.4	--	--	--	--	--
	07/01/08	**41**	2.53	7.1	25.8	11.5	<0.62	--	--	--	--	2.0	--	<60	20.3	1009	--	11.8	7.11	--
	10/03/08	2.78	2.25	2.87	15.8	3.41 "J"	<0.62	--	--	--	--	2.0	--	<60	25.8	730	--	13.6	7.25	--

Table 1
Summary of Groundwater Monitoring Well Data
Abhold's Garage
Mount Calvary, Wisconsin

		Petroleum Hydrocarbon Compounds (ug/l)										Natural Attenuation Parameters								Water
		Benzene	*Toluene*	*Ethyl benzene*	*Total Xylenes*	*Total TMB*	*MTBE*	*12-DCA*	*Naph-thalene*	*GRO*	*Diss Lead*	*D.O. (mg/l)*	*Nitrate (mg/l)*	*Iron (mg/l)*	*Sulfate (mg/l)*	*SC (umho/cm)*	*ORP (mV)*	*Temp (Celsius)*	*pH (SU)*	*Elev. (ft MSL)*
NR 140 ES		**5.0**	**1000**	**700**	**10000**	**480**	**60**	**5.0**	**100**	**--**	**15**	--	--	--	--	--	--	--	--	--
NR 140 PAL		0.5	200	140	1000	96	12	0.5	10.0	--	1.5	--	--	--	--	--	--	--	--	--
Well ID	**Date**																			
RW-7	09/26/00	**420**	11	3.1	44	59	17	--	--	--	--	sampled at pitless discharge								
	07/30/01	**9.2**	--	0.68	1.7	0.6	3.5	--	--	--	--	sampled at remediation building sample port (off-line)								
	12/26/01	1.9	--	--	1.7	--	2.6	--	--	--	--	sampled at remediation building sample port (on-line)								
	03/27/02	**15**	2.4	1.2	15	5.7	5.9	--	--	--	--	sampled at remediation building sample port (on-line)								
	06/25/02	<0.40	<0.40	<0.40	<0.90	<0.50	1.2	<0.90	<0.50	--	--	sampled at remediation building sample port (on-line)								
	12/18/02	3.9	3.8	0.26	4.3	1.9	1.5	--	--	--	--	sampled at remediation building sample port (on-line)								
	03/21/03	2.3	0.12	<0.22	0.47	<0.44	2.2	--	--	--	--	sampled at remediation building sample port (on-line)								
	06/24/03	<0.30	<0.58	<0.60	<1.84	<1.18	1.1	--	--	--	--	sampled at remediation building sample port (on-line)								
	09/29/03	**10**	<0.58	<0.60	<1.84	<1.18	2.2	--	--	--	--	sampled at remediation building sample port (off-line)								
RW-7 turned off	12/19/03	1.3	<0.58	<0.60	0.83	0.9	1.8	--	--	--	--	sampled at remediation building sample port (off-line)								
	03/24/04	**5.3**	0.52	<0.40	6.7	1.6	0.75	--	--	--	--	sampled at remediation building sample port (off-line)								
	06/21/04	0.34	<0.36	<0.40	0.88	1.3	<0.36	--	--	--	--	sampled at remediation building sample port (off-line)								
	09/27/04	**13**	15	1.9	12.6	4.5	0.68	--	--	--	--	sampled at remediation builing sample port (off-line)								
	12/28/04	**5.9**	0.78	1.1	3.3	0.92	1.1	--	--	--	--	sampled at remediation builing sample port (off-line)								
	03/23/05	1.4	<0.36	<0.40	<1.1	0.92	1.7	--	--	--	--	sampled at remediation builing sample port (off-line)								
	06/29/05	1.8	<0.36	<0.40	<1.1	<0.79	1.8	--	--	--	--	sampled at remediation builing sample port (off-line)								
	03/28/06	0.27	<0.36	<0.40	2.8	3.1	<0.36	--	--	--	--	sampled at remediation builing sample port (off-line)								
	09/26/06	**21**	<0.36	0.42	0.36	<0.79	1.3	--	--	--	--	sampled at remediation builing sample port (off-line)								
	12/19/06	**5.8**	<0.36	0.63	<1.1	<0.79	0.71	--	--	--	--	--	--	--	--	1.46	--	10.67	6.7	--
	07/01/08	**28.6**	1.52	4.2	14.9	6.29	<0.62	--	--	--	--	3.0	--	<60	34.5	1024	--	10.9	7.06	--
	10/03/08	**28**	1.97	3.6	12.2	1.98 "J"	2.42	--	--	--	--	2.0	--	<60	21.3	840	--	14	7.15	--

6200 Bold value indicates NR 140 enforcement standard (ES) exceedence.
120 Underlined value indicates NR 140 preventive action levels (PAL) exceedance.
Nitrate, sulfate and iron data collected in July 1999 are presented with the June 1999 data.
Top of well Casing data obtained from November 1996 Engle and Associates report.
06/21/04 Shaded date cells indicate groundwater samples were collected during groundwater extraction remediation system operation.
VOC Scans performed 10/90, 1/91, 11/91 (no MTBE), 5/92 (low level MTBE lab contamination), 8/92, and 11/92.
BR = Bedrock

TMB = 1,2,4 and 1,3,5-Trimethylbenzene
GRO = Gasoline Range Organics
MTBE = Methyl-tertiary-butylether
12-DCA = 1,2-dichloroethane

Table 3
Summary of Groundwater Monitoring Well Data
Abhold's Garage
Mount Calvary, Wisconsin

Well Number	11/24/98	3/23/99	6/22/99	7/16/99	8/31/99	10/1/99	10/20/99	11/30/99	1/7/00	1/21/00	2/28/00	3/29/00	5/31/00	6/27/00	7/28/00	8/17/00	9/26/00	10/26/00
MW-1	9.22	7.64	6.11		6.43	6.80	8.64	10.86	11.85	12.00	9.58	7.25	5.84	6.01	5.95	5.75	5.76	7.83
MW-3A	9.21	4.97	6.50		7.82	7.48	10.19	12.46	12.95	11.76	3.42	6.12	6.08	6.35	6.71	5.92	5.72	9.27
MW-3B	18.62	16.38	12.10		12.79	15.27	16.68	18.71	19.37	19.34	19.34	17.33	14.74	12.15	14.15	13.57	13.36	15.61
MW-3C	26.04	23.17	21.90		22.73	24.31	30.23	31.33	31.20	26.05	24.30	23.67	23.28	24.27	28.46	28.22	27.18	28.12
MW-4	12.47	10.24	9.15	5.10	9.74	8.59	12.87				5.61	10.18	7.18	8.75		7.33		11.48
MW-5	13.99	10.67	7.93		8.83	11.15	11.92	13.43	14.09	14.23	13.95	11.96	10.81	7.85	8.92	8.88	9.60	10.96
MW-6			10.38		10.95	12.48	14.15				14.57	12.43	11.55	11.62	11.63	11.44	11.31	13.81
MW-6A	18.90	18.20	12.70	8.20	12.73	15.17	15.89	16.94	17.97	19.24	19.74	18.59	14.98	12.07	14.11	13.91	13.72	17.02
MW-7R	21.47	18.65	15.00		14.38	17.19	18.40	20.28	20.83	20.96	21.38	19.52	16.99	16.87	14.98	15.08	15.20	
MW-8A	21.53	20.28	15.50		15.92	19.34	20.53	21.73	22.00	21.90	22.32	19.80	18.35	15.52	17.66	17.93	16.61	19.14
MW-8B	22.35	20.48	16.60		17.21	19.96	20.99	22.43	20.95	22.56	23.28	21.68	19.26	16.76	18.83	18.44	18.18	19.55
MW-8C	29.67	26.94	25.80		26.19	27.82	33.60	34.38	34.44	29.59	27.85	27.12	26.65	30.78	32.79	31.99	31.24	32.00
MW-9A	20.53	18.39	13.60	9.05	13.98	17.05	18.69	20.88	21.52	21.40	21.11	19.47	16.87	13.86	16.99	16.10	15.35	17.86
MW-9B	20.52	18.32	13.70	9.15	14.16	17.15	18.76	20.87	21.45	21.36	21.11	19.43	16.88	13.98	16.11	15.87	15.46	17.79
MW-9C	26.47	23.69	22.10	20.80	22.71	24.71	28.19	29.32	29.56	26.79	25.03	24.21	23.51	25.58	27.13	26.88	26.25	27.04
MW-10B	15.99	14.11	10.90	6.85	11.43	13.54	14.21	15.96	16.62	16.62	19.86	14.91	12.80	10.67	11.85	12.07	12.12	13.46
MW-10C	22.47	19.36	17.30	14.30	18.55	20.52	23.12	24.09	24.32	22.63	20.84	19.99	19.39	20.14	21.93	21.17	20.31	21.88
MW-11A	30.42	28.90	26.15		27.63	29.71	30.00	30.47	30.62	29.98	30.38	29.65	28.80	26.97	28.85	28.30	27.86	29.35
MW-11B	30.22	28.15	25.86	21.70	27.10	28.70	29.02	29.92	29.99	29.98	30.28	29.27	28.20	26.46	28.29	27.22	27.39	28.98
MW-11C	39.08	36.47	36.04		34.88	36.84	40.66	4.22	41.46	38.86	37.49	36.83	36.51	35.86	40.53	40.02	39.69	39.71
MW-13	18.76	17.59	14.72		15.17	16.62	17.15	18.84	19.14	19.22	19.57	17.39	16.47	14.74	16.01	16.03	15.97	17.18
MW-13B																		29.36
MW-15	4.44	1.32	1.32	0.53	1.42	2.77	3.43	4.35	4.29	3.93	1.86	1.47	1.29	0.88	2.21		1.03	2.20
MW-15B	4.54	1.61	9.14	1.32	2.21	3.35	3.95		4.48	3.99	2.11	1.71	1.77	1.54	3.06		1.53	2.51
MW-15C																		7.69
MW-16	14.63	11.39	0.53	9.14	9.64	12.71	13.02	13.88	15.04	15.50	15.37	12.35	10.46	8.81	10.95	10.87	10.83	11.14
MW-17A	13.87	13.90	13.30		13.71	13.88	14.44	14.44	14.45	14.57	13.88	13.91	13.89	12.91	13.88	13.88	13.85	dry
MW-17B	20.74	18.70	13.95		14.10	18.04	19.05	20.68	21.52		20.68	19.54	17.41	13.05	17.00	16.67	15.93	18.10
MW-17C	21.53	18.91	15.75		16.87	19.55	20.75	21.91	22.50		21.62	19.91	18.32	16.14	18.54	17.99	17.32	19.46
RW-1N	19.12	17.25	12.50		13.19	15.82	17.05	19.10	19.57	19.71	21.15	17.90	15.18	12.41	14.21	14.02	13.80	
RW-1(S)	19.86	17.95	13.67		14.41	16.81	18.03	19.75	20.67	20.65	20.06	18.88	16.19	13.70	15.26	15.04	14.77	16.79
RW-3																		
RW-4																		
RW-5																		
RW-6																		
RW-7																		

Well Number	11/28/00	12/1/00	2/1/01	2/23/01	3/26/01	6/27/01	9/26/01	12/13/01	3/27/02	6/25/02	12/18/02	3/19/03	6/24/03	9/29/03	12/19/03	3/23/04	6/21/04	9/27/04
MW-1	8.80	9.56	10.05	10.29	7.71		6.68	7.55	7.17	5.93		12.72	7.19	8.36	6.62	6.35	4.51	10.08
MW-3A	9.69	10.72	6.76	6.98	4.56	6.19	7.28	6.84	5.59	6.37		7.73	8.45	10.73	5.72	4.16	3.97	13.03
MW-3B	17.86	17.42	18.33	18.57	15.41	12.04	16.29	16.68	15.91	15.72	18.18	20.79	16.23	18.68	15.16	14.04	6.91	18.52
MW-3C	24.44	snow	snow	snow	22.15	22.5	24.93	23.84	22.75	23.78	25.82	26.96	24.92	28.99	23.35	23.81	17.93	28.92
MW-4		dry	dry	dry	dry		9.44			7.92			11.13	10.96	8.8	7.78	2.2	10.01
MW-5	12.08	12.46	12.97	13.22	8.32		11.77	11.98	8.72	10.37		14.72	10.22	13.77	10.32	7.72	1.9	10.61
MW-6	dry	dry	dry	dry	dry	10.46	13.08	13.41	12.8	14.42	9.01	14.68	13.44	14.12	0	Dry	6.55	Dry
MW-6A	16.78	16.98	18.55	18.59	15.98	12.07	15.93	16.22	18.35	16.07	17.22	21.01	6.41	18.62	15.4	14.21	6.49	18.37
MW-7R	18.31	19.18	20.12	20.44	17.62	13.89	18	18.75	19.55	17.5	19.85	22.5	18.15	20.14	17.18	16.2	7.65	19.8
MW-8A	20.28	20.56			19.07	15.26	19.49	20.2	18.72	18.95	20.99	22.3	17.9	21.07	16.93	16.02	8.33	20.4
MW-8B	20.81	21.24	22.12	22.37	19.48	16.55	20.28	20.93	19.49	19.88	21.64	23.86	19.95	22.33	19.1	17.55	9.5	21.65
MW-8C	27.90	28.33	25.28	28.50	25.44	25.91	28.28	27.25	26.28	27.27	29.11	30.75	28.47	32.64	26.84	27.57	21.37	32.37
MW-9A	19.34	19.86	20.71	20.95	17.07	13.56	17.91	19.19	17.36	17.33	20.31	23.02	18	20.56	17.09	15.13	6.88	20.04
MW-9B	19.36	19.83	20.59	20.78	17.29	13.74	17.97	19.28	17.52	17.42	20.53	22.97	18.12	20.59	17.12	15.27	7.17	20.15
MW-9C	24.89	25.33	26.22	26.42	22.24	22.61	25.07	24.51	23.05	24.25	26.25	27.91	25.35	28.97	23.71	23.35	17.91	28.59
MW-10B	14.43	15.04	snow	snow	12.47	10.91	14.07	14.61	12.45	13.1	15.6	17.71	13	25.02	12.83	11.17	4.16	15.48
MW-10C	20.84	21.38	snow	snow	18.15	18.65	21.32	20.22	19.01	19.85	22.23	23.58	21.23	15.94	19.74	18.36	13.61	34.81
MW-11A	29.79	29.82	snow	snow	28.41		29.62	29.35		28.85			29.3	30.08	28.44	26.94	21.09	29.69
MW-11B	29.23	29.45	snow	snow	28.22		29.26	29.03		28.34		30.06	28.73	29.81	27.99		20.58	29.01
MW-11C	38.37	38.04	snow	snow	38.12		38.14	39.17		37.65		39.39	38.27	41.91	36.79			
MW-13	17.90	18.22	19.84	20.14	17.67	14.8	16.86	17.58	16.45	16.55			16.63	18.59	16.62	15.7	7.69	18.24
MW-13B	27.96	28.54	28.46		25.30	25.54	28.42	27.3	26.11	27.05	29.48	31.07	28.45	31.94	26.86	25.55	20.36	31.01
MW-15	2.17	2.76	2.42	2.96	flowing	0.97	2.84	1.56	0.76	1.23			2.62	6.28	1.34			5.15
MW-15B	2.32	2.92	2.55	3.09	0.11	1.39	3.1	1.69	1.04	1.62	3.52	4.38	3.1	6.43	1.63	0.6		5.45
MW-15C	7.88	8.07	8.35	8.50	6.88	6.9	9.09	8.28	6.64	6.59	8.38	8.81	7.9	10.37	7.49	6.47		9.72
MW-16	11.67	13.71	13.66	13.88	10.11	9.17	12.42	12.85	9.81	10.57			12.75	15.73	10.62	6.18	4.57	11.35
MW-17A	dry	dry			dry	13.11	13.88	13.92	13.87	13.87			13.9	0	0	Dry	5.12	13.88
MW-17B	19.52	20.50			16.45	13.99	19.28	19.63	18.46	18.14	20.62	22.46	18.16	20.94	17.37	13.35	4.8	20.46
MW-17C	20.60	20.99			17.46	16.53	20.18	20.68	18.66	19.48	22.02	24.08	20	22.81	18.97	16.77	10.08	22.29
RW-1N	17.18		18.75	18.96	16.09	12.33	16.61		16.47	16.24	18.67		16.6	18.8	15.62	14.21	6.81	--
RW-1(S)	18.19	18.81	19.72	19.94	17.00	13.38	17.79		17.69	17.5			17.8	20.88	16.53	15.68	7.36	--
RW-3																		
RW-4																		
RW-5																		
RW-6																		
RW-7																		

Well Number	12/28/04	3/23/05	**6/28/05**	**9/27/05**	**12/29/05**	**6/20/06**	**9/26/06**	**12/19/06**	**3/27/07**	**9/25/07**	**12/18/07**	**3/31/08**	**7/1/08**	**10/3/2008**	**3/6/2009**	**4/3/2009**
MW-1	7.01	--	--	--	10.21	6.99	10.56	10.14	6.46	9.81	12.03		4.95	10.15	--	--
MW-3A	6.15	9.22	12.25	8.41	11.65	5.67	14.65	13.05	4.55	11.40	27.48		3.62	10.90	--	--
MW-3B	15.36	17.7	19.49	19.26	19.60	13.42	18.10	--	14.16	16.80	18.30		10.2	15.97	15.44	--
MW-3C	23.79	24.71	26.69	29.12	27.66	24.94	29.82	--	22.7	27.85	13.49		22.1	26.72	23.4	--
MW-4	9.0	Under snow pile	--	6.52	14.25	10.04	10.68	10.03	6.89	9.71	--		13.15	13.69	--	--
MW-5	11.23	11.65	13.19	14.08	10.25	8.71	13.49	10.65	9.15	12.75	13.95		12.65	11.53	--	--
MW-6	Dry	Dry - no sample	Dry	--	Dry	11.19	Dry	Dry	12.49	Dry	Dry		Dry	Dry	--	--
MW-6A	22.1	17.95	19.59	19.72	19.80	13.10	17.91	--	14.22	16.57	18.31		9.8	15.62	--	--
MW-7R	18.52	Ice inside well - bailer stuck	21.00	20.89	21.25	14.80	19.50	--	15.98	18.01	19.72		10.75	17.49	--	--
MW-8A	17.13	Cap broke inside well unable to retrieve bailer	19.81	22.71	--	16.13	20.34	20.43	18.01	19.22	20.78		12.8	18.82	--	--
MW-8B	21.25	21.18	22.2	22.32	22.35	17.85	21.66	--	18.99	20.52	21.68		14.5	20.01	--	--
MW-8C	29.55	28.13	23.15	32.57	32.05	28.32	33.3	32.41	26.08	31.41	31.03		25.15	30.16	--	--
MW-9A	20.41	25.15	20.1	19.41	21.00	15.19	19.59	20.07	15.81	18.55	20.07		10.92	18.18	--	--
MW-9B	20.57	19.47	27.37	20.14	21.20	15.36	19.64	--	15.85	18.61	20.10		11.2	18.25	--	--
MW-9C	28.63	20.02	20.94	29.41	28.10	24.65	29.84	28.63	23.09	28.29	28.06		22.25	27.06	--	--
MW-10B	15.52	15.08	16.07	16.42	16.80	11.43	15.87	15.51	12.31	15.01	16.18		8.85	13.95	--	11.42
MW-10C	34.69	20.97	23.7	23.74	--	20.05	25.37	34.72	18.85	24.51	24.15		17.85	23.20	--	17.98
MW-11A	--	Ice/water inside flushment	30.22	30.55	--	28.66	31	29.72	28.96	29.91	30.23		13.29		--	--
MW-11B	30.12	No cover - ice/gravel inside flushmount	29.75	30.26	29.65	27.69	31.77	29.11	29.91	29.45	29.82		21.59	29.35	--	--
MW-11C	Damaged	37.79	40.45	44.31	42.55	37.58	44.56	44.35	37.36	41.14	40.65		25.29	39.59	--	--
MW-13	19.52	Covered with ice inside flushmount and H2O	18.85	18.49	19.00	15.31	18.82	18.20	16.77	17.21	19.43		15.25	17.21	--	--
MW-13B	31.12	Covered with ice inside flushmount and H2O	31.15	32.54	31.45	27.21	33.24	--	26.09	31.66	31.32		25.2	30.28	--	24.14
MW-15	5.57	Under water - No sample	11.14	7.58	3.15	1.49	6.57	5.52	0.40	6.55	10.32		0.52	5.00	--	--
MW-15B	5.46	Under water - No sample	4.96	8.21	4.26	2.08	7.06	--	0.85	--	23.83		1.3	5.37	--	--
MW-15C	9.87	Under water - No sample	5.65	13.3	10.27	7.51	11.61	9.81	7.49	11.14	5.73		3.01	12.26	--	--
MW-16	11.61	15.41	15.3	16.71	15.12	9.79	16.13	11.38	12.77	14.67	16.34		8.73	8.70	--	--
MW-17A	14.01	Covered with ice inside flushmount and H2O	13.9	14.42	14.60	Dry	14.40	22.32	14.42	13.86	13.91		12.5	13.85	--	--
MW-17B	20.52	21.4	20.78	21.32	21.04	16.84	19.91	--	16.60	19.65	27.65		13.1	19.55	--	--
MW-17C	22.33	--	23.73	25.44	22.70	18.68	22.30	--	18.51	21.42	37.55		15.2	20.86	--	--
RW-1N	--	--	--	--	--	--	--	--	--	--	--	--	11.88	15.85	--	--
RW-1(S)	--	--	--	--	--	--	--	--	--	--	--	--	12.62	16.95	--	--
RW-3													7.85	13.15	--	--
RW-4													13.35	19.40	--	--
RW-5													10.4	17.08	--	--
RW-6													20.7	25.10	--	--
RW-7													14.05	17.91	--	--

Table 3
Summary of Groundwater Monitoring Well Data
Abhold's Garage
Mount Calvary, Wisconsin

Well Number	11/24/98	3/23/99	6/22/99	7/16/99	8/31/99	10/1/99	10/20/99	11/30/99	1/7/00	1/21/00	2/28/00	3/29/00	5/31/00	6/27/00	7/28/00	8/17/00	9/26/00	10/26/00	11/28/00	12/1/00	2/1/01	2/23/01	3/26/01
MW-1	9.22	7.64	6.11		6.43	6.80	8.64	10.86	11.85	12.00	9.58	7.25	5.84	6.01	5.95	5.75	5.76	7.83	8.80	9.56	10.05	10.29	7.71
MW-3A	9.21	4.97	6.50		7.82	7.48	10.19	12.46	12.95	11.76	3.42	6.12	6.08	6.35	6.71	5.92	5.72	9.27	9.69	10.72	6.76	6.98	4.56
MW-3B	18.62	16.38	12.10		12.79	15.27	16.68	18.71	19.37	19.34	19.34	17.33	14.74	12.15	14.15	13.57	13.36	15.61	17.86	17.42	18.33	18.57	15.41
MW-3C	26.04	23.17	21.90		22.73	24.31	30.23	31.33	31.20	26.05	24.30	23.67	23.28	24.27	28.46	28.22	27.18	28.12	24.44	snow	snow	snow	22.15

Well Number	6/27/01	9/26/01	12/13/01	3/27/02	6/25/02	12/18/02	3/19/03	6/24/03	9/29/03	12/19/03	3/23/04	6/21/04	9/27/04	12/28/04	3/23/05	**6/28/05**	**9/27/05**	**12/29/05**	**6/20/06**	**9/26/06**	**12/19/06**	**3/27/07**	**9/25/07**	**12/18/07**	**3/31/08**	**7/1/08**	**10/3/2008**	**3/6/2009**	**4/3/2009**
MW-1		6.68	7.55	7.17	5.93		12.72	7.19	8.36	6.62	6.35	4.51	10.08	7.01	--	--	--	10.21	6.99	10.56	10.14	6.46	9.81	12.03		4.95	10.15	--	--
MW-3A	6.19	7.28	6.84	5.59	6.37		7.73	8.45	10.73	5.72	4.16	3.97	13.03	6.15	9.22	12.25	8.41	11.65	5.67	14.65	13.05	4.55	11.40	27.48		3.62	10.90	--	--
MW-3B	12.04	16.29	16.68	15.91	15.72	18.18	20.79	16.23	18.68	15.16	14.04	6.91	18.52	15.36	17.7	19.49	19.26	19.60	13.42	18.10	--	14.16	16.80	18.30		10.2	15.97	15.44	--
MW-3C	22.5	24.93	23.84	22.75	23.78	25.82	26.96	24.92	28.99	23.35	23.81	17.93	28.92	23.79	24.71	26.69	29.12	27.66	24.94	29.82	--	22.7	27.85	13.49		22.1	26.72	23.4	--

Groundwater Elevation (MSL)

Well Number	TOC	11/24/98	3/23/99	6/22/99	7/16/99	8/31/99	10/1/99	10/20/99	11/30/99	1/7/00	1/21/00	2/28/00	3/29/00	5/31/00	6/27/00	7/28/00	8/17/00	9/26/00	10/26/00	11/28/00	12/1/00	2/1/01	2/23/01	3/26/01
MW-1	957.74	948.52	950.10	951.63		951.31	950.94	949.10	946.88	945.89	945.74	948.16	950.49	951.90	951.73	951.79	951.99	951.98	949.91	948.94	948.18	947.69	947.45	950.03
MW-3A	954.97	945.76	950.00	948.47		947.15	947.49	944.78	942.51	942.02	943.21	951.55	948.85	948.89	948.62	948.26	949.05	949.25	945.70	945.28	944.25	948.21	947.99	950.41
MW-3B	955.23	936.61	938.85	943.13		942.44	939.96	938.55	936.52	935.86	935.89	935.89	937.90	940.49	943.08	941.08	941.66	941.87	939.62	937.37	937.81	936.90	936.66	939.82
MW-3C	955.29	929.25	932.12	933.39		932.56	930.98	925.06	923.96	924.09	929.24	930.99	931.62	932.01	931.02	926.83	927.07	928.11	927.17	930.85	#VALUE!	#VALUE!	#VALUE!	933.14
MW-4	957.59	945.12	947.35	948.44	952.49	947.85	949.00	944.72				951.98	947.41	950.41	948.84		950.26		946.11		#VALUE!	#VALUE!	#VALUE!	#VALUE!
MW-5	948.36	934.37	937.69	940.43		939.53	937.21	936.44	934.93	934.27	934.13	934.41	936.40	937.55	940.51	939.44	939.48	938.76	937.40	936.28	935.90	935.39	935.14	940.04
MW-6	955.78			945.40		944.83	943.30	941.63				941.21	943.35	944.23	944.16	944.15	944.34	944.47	941.97	#VALUE!	#VALUE!	#VALUE!	#VALUE!	#VALUE!
MW-6A	955.74	936.84	937.54	943.04	947.54	943.01	940.57	939.85	938.80	937.77	936.50	936.00	937.15	940.76	943.67	941.63	941.83	942.02	938.72	938.96	938.76	937.19	937.15	939.76
MW-7R	957.14	935.67	938.49	942.14		942.76	939.95	938.74	936.86	936.31	936.18	935.76	937.62	940.15	940.27	942.16	942.06	941.94		938.83	937.96	937.02	936.70	939.52
MW-8A	957.90	936.37	937.62	942.40		941.98	938.56	937.37	936.17	935.90	936.00	935.58	938.10	939.55	942.38	940.24	939.97	941.29	938.76	937.62	937.34			938.83
MW-8B	958.04	935.69	937.56	941.44		940.83	938.08	937.05	935.61	937.09	935.48	934.76	936.36	938.78	941.28	939.21	939.60	939.86	938.49	937.23	936.80	935.92	935.67	938.56
MW-8C	958.65	928.98	931.71	932.85		932.46	930.83	925.05	924.27	924.21	929.06	930.80	931.53	932.00	927.87	925.86	926.66	927.41	926.65	930.75	930.32	933.37	930.15	933.21
MW-9A	955.77	935.24	937.38	942.17	946.72	941.79	938.72	937.08	934.89	934.25	934.37	934.66	936.30	938.90	941.91	938.78	939.67	940.42	937.91	936.43	935.91	935.06	934.82	938.70
MW-9B	956.20	935.68	937.88	942.50	947.05	942.04	939.05	937.44	935.33	934.75	934.84	935.09	936.77	939.32	942.22	940.09	940.33	940.74	938.41	936.84	936.37	935.61	935.42	938.91
MW-9C	956.29	929.82	932.60	934.19	935.49	933.58	931.58	928.10	926.97	926.73	929.50	931.26	932.08	932.78	930.71	929.16	929.41	930.04	929.25	931.40	930.96	930.07	929.87	934.05
MW-10B	951.40	935.41	937.29	940.50	944.55	939.97	937.86	937.19	935.44	934.78	934.78	931.54	936.49	938.60	940.73	939.55	939.33	939.28	937.94	936.97	936.36	#VALUE!	#VALUE!	938.93
MW-10C	951.16	928.69	931.80	933.86	936.86	932.61	930.64	928.04	927.07	926.84	928.53	930.32	931.17	931.77	931.02	929.23	929.99	930.85	929.28	930.32	929.78	#VALUE!	#VALUE!	933.01
MW-11A	966.13	935.71	937.23	939.98		938.50	936.42	936.13	935.66	935.51	936.15	935.75	936.48	937.33	939.16	937.28	937.83	938.27	936.78	936.34	936.31	#VALUE!	#VALUE!	937.72
MW-11B	965.81	935.59	937.66	939.95	944.11	938.71	937.11	936.79	935.89	935.82	935.83	935.53	936.54	937.61	939.35	937.52	938.59	938.42	936.83	936.58	936.36	#VALUE!	#VALUE!	937.59
MW-11C	966.31	927.23	929.84	930.27		931.43	929.47	925.65	962.09	924.85	927.45	928.82	929.48	929.80	930.45	925.78	926.29	926.62	926.60	927.94	928.27	#VALUE!	#VALUE!	928.19
MW-13	957.42	938.66	939.83	942.70		942.25	940.80	940.27	938.58	938.28	938.20	937.85	940.03	940.95	942.68	941.41	941.39	941.45	940.24	939.52	939.20	937.58	937.28	939.75
MW-13B	958.30																		928.94	930.34	929.76	929.84		933.00
MW-15	931.97	927.53	930.65	930.65	931.44	930.55	929.20	928.54	927.62	927.68	928.04	930.11	930.50	930.68	931.09	929.76		930.94	929.77	929.80	929.21	929.55	929.01	#VALUE!
MW-15B	931.98	927.44	930.37	922.84	930.66	929.77	928.63	928.03		927.50	927.99	929.87	930.27	930.21	930.44	928.92		930.45	929.47	929.66	929.06	929.43	928.89	931.87
MW-15C	932.02																		924.33	924.14	923.95	923.67	923.52	925.14
MW-16	952.05	937.42	940.66	951.52	942.91	942.41	939.34	939.03	938.17	937.01	936.55	936.68	939.70	941.59	943.24	941.10	941.18	941.22	940.91	940.38	938.34	938.39	938.17	941.94
MW-17A	954.35	940.48	940.45	941.05		940.64	940.47	939.91	939.91	939.90	939.78	940.47	940.44	940.46	941.44	940.47	940.47	940.50	#VALUE!	#VALUE!	#VALUE!			#VALUE!
MW-17B	954.47	933.73	935.77	940.52		940.37	936.43	935.42	933.79	932.95		933.79	934.93	937.06	941.42	937.47	937.80	938.54	936.37	934.95	933.97			938.02
MW-17C	954.28	932.75	935.37	938.53		937.41	934.73	933.53	932.37	931.78		932.66	934.37	935.96	938.14	935.74	936.29	936.96	934.82	933.68	933.29			936.82
RW-1N	955.93	936.81	938.68	943.43		942.74	940.11	938.88	936.83	936.36	936.22	934.78	938.03	940.75	943.52	941.72	941.91	942.13		938.75		937.18	936.97	939.84
RW-1(S)	956.37	936.51	938.42	942.70		941.96	939.56	938.34	936.62	935.70	935.72	936.31	937.49	940.18	942.67	941.11	941.33	941.60	939.58	938.18	937.56	936.65	936.43	939.37
RW-3																								
RW-4																								
RW-5																								
RW-6																								
RW-7																								

Well Number	6/27/01	9/26/01	12/13/01	3/27/02	6/25/02	12/18/02	3/19/03	6/24/03	9/29/03	12/19/03	3/23/04	6/21/04	9/27/04	12/28/04	12/28/04	**6/28/05**	**9/27/05**	**12/29/05**	**6/20/06**	**9/26/06**	**12/19/06**	**3/27/07**	**9/25/07**	**12/18/07**	**3/31/08**	**7/1/08**	**10/3/2008**	**3/6/2009**	**4/3/2009**
MW-1		951.06	950.19	950.57	951.81		945.02	950.55	949.38	951.12	951.39	953.23	947.66	950.73	#VALUE!	#VALUE!	#VALUE!	947.53	950.75	947.18	947.60	951.28	947.93	945.71		952.79	947.59	--	--
MW-3A	948.78	947.69	948.13	949.38	948.60		947.24	946.52	944.24	949.25	950.81	951.00	941.94	948.82	945.75	942.72	946.56	943.32	949.30	940.32	941.92	950.42	943.57	927.49		951.35	944.07	--	--
MW-3B	943.19	938.94	938.55	939.32	939.51	937.05	934.44	939.00	936.55	940.07	941.19	948.32	936.71	939.87	937.53	935.74	935.97	935.63	941.81	937.13	#VALUE!	941.07	938.43	936.93		945.03	939.26	939.79	--
MW-3C	932.79	930.36	931.45	932.54	931.51	929.47	928.33	930.37	926.30	931.94	931.48	937.36	926.37	931.50	930.58	928.60	926.17	927.63	930.35	925.47	#VALUE!	932.59	927.44	941.80		933.19	928.57	931.89	--
MW-4		948.15			949.67			946.46	946.63	948.79	949.81	955.39	947.58	948.59	#VALUE!	#VALUE!	951.07	943.34	947.55	946.91	947.56	950.70	947.88	#VALUE!		944.44	943.90	--	--
MW-5		936.59	936.38	939.64	937.99		933.64	938.14	934.59	938.04	940.64	946.46	937.75	937.13	936.71	935.17	934.28	938.11	939.65	934.87	937.71	939.21	935.61	934.41		935.71	936.83	--	--
MW-6	945.32	942.70	942.37	942.98	941.36	946.77	941.10	942.34	941.66		#VALUE!	949.23	#VALUE!	#VALUE!	#VALUE!	#VALUE!	#VALUE!	#VALUE!	944.59	#VALUE!	#VALUE!	943.29	#VALUE!	#VALUE!		#VALUE!		--	--
MW-6A	943.67	939.81	939.52	937.39	939.67	938.52	934.73	949.33	937.12	940.34	941.53	949.25	937.37	933.64	937.79	936.15	936.02	935.94	942.64	937.83	#VALUE!	941.52	939.17	937.43		945.94	940.12	--	--
MW-7R	943.25	939.14	938.39	937.59	939.64	937.29	934.64	938.99	937.00	939.96	940.94	949.49	937.34	938.62	#VALUE!	936.14	936.25	935.89	942.34	937.64	#VALUE!	941.16	939.13	937.42		946.39	939.65	--	--
MW-8A	942.64	938.41	937.70	939.18	938.95	936.91	935.60	940.00	936.83	940.97	941.88	949.57	937.50	940.77	#VALUE!	938.09	935.19	#VALUE!	941.77	937.56	937.47	939.89	938.68	937.12		945.10	939.08	--	--
MW-8B	941.49	937.76	937.11	938.55	938.16	936.40	934.18	938.09	935.71	938.94	940.49	948.54	936.39	936.79	936.86	935.84	935.72	935.69	940.19	936.38	#VALUE!	939.05	937.52	936.36		943.54	938.03	--	--
MW-8C	932.74	930.37	931.40	932.37	931.38	929.54	927.90	930.18	926.01	931.81	931.08	937.28	926.28	929.10	930.52	935.50	926.08	926.60	930.33	925.35	926.24	932.57	927.24	927.62		933.50	928.49	--	--
MW-9A	942.21	937.86	936.58	938.41	938.44	935.46	932.75	937.77	935.21	938.68	940.64	948.89	935.73	935.36	930.62	935.67	936.36	934.77	940.58	936.18	935.70	939.96	937.22	935.70		944.85	937.59	--	--
MW-9B	942.46	938.23	936.92	938.68	938.78	935.67	933.23	938.08	935.61	939.08	940.93	949.03	936.05	935.63	936.73	928.83	936.06	935.00	940.84	936.56	#VALUE!	940.35	937.59	936.10		945.00	937.95	--	--
MW-9C	933.68	931.22	931.78	933.24	932.04	930.04	928.38	930.94	927.32	932.58	932.94	938.38	927.70	927.66	936.27	935.35	926.88	928.19	931.64	926.45	927.66	933.20	928.00	928.23		934.04	929.23	--	--
MW-10B	940.49	937.33	936.79	938.95	938.30	935.80	933.69	938.40	926.38	938.57	940.23	947.24	935.92	935.88	936.32	935.33	934.98	934.60	939.97	935.53	935.89	939.09	936.39	935.22		942.55	937.45	--	939.98
MW-10C	932.51	929.84	930.94	932.15	931.31	928.93	927.58	929.93	935.22	931.42	932.80	937.55	916.35	916.47	930.19	927.46	927.42	#VALUE!	931.11	925.79	916.44	932.31	926.65	927.01		933.31	927.96	--	933.18
MW-11A		936.51	936.78		937.28			936.83	936.05	937.69	939.19	945.04	936.44	#VALUE!	#VALUE!	935.91	935.58	#VALUE!	937.47	935.13	936.41	937.17	936.22	935.90		952.84		--	--
MW-11B		936.55	936.78		937.47		935.75	937.08	936.00	937.82		945.23	936.80	935.69	#VALUE!	936.06	935.55	936.16	938.12	934.04	936.70	935.90	936.36	935.99		944.22	936.46	--	--
MW-11C		928.17	927.14		928.66		926.92	928.04	924.40	929.52				#VALUE!	928.52	925.86	922.00	923.76	928.73	921.75	921.96	928.95	925.17	925.66		941.02	926.72	--	--
MW-13	942.62	940.56	939.84	940.97	940.87			940.79	938.83	940.80	941.72	949.73	939.18	937.90	#VALUE!	938.57	938.93	938.42	942.11	938.60	939.22	940.65	940.21	937.99		942.17	940.21	--	--
MW-13B	932.76	929.88	931.00	932.19	931.25	928.82	927.23	929.85	926.36	931.44	932.75	937.94	927.29	927.18	#VALUE!	927.15	925.76	926.85	931.09	925.06	#VALUE!	932.21	926.64	926.98		933.10	928.02	--	934.16
MW-15	931.00	929.13	930.41	931.21	930.74			929.35	925.69	930.63			926.82	926.40	#VALUE!	920.83	924.39	928.82	930.48	925.40	926.45	931.57	925.42	921.65		931.45	926.97	--	--
MW-15B	930.59	928.88	930.29	930.94	930.36	928.46	927.60	928.88	925.55	930.35	931.38		926.53	926.52	#VALUE!	927.02	923.77	927.72	929.90	924.92	#VALUE!	931.13	#VALUE!	908.15		930.68	926.61	--	--
MW-15C	925.12	922.93	923.74	925.38	925.43	923.64	923.21	924.12	921.65	924.53	925.55		922.30	922.15	#VALUE!	926.37	918.72	921.75	924.51	920.41	922.21	924.53	920.88	926.29		929.01	919.76	--	--
MW-16	942.88	939.63	939.20	942.24	941.48			939.30	936.32	941.43	945.87	947.48	940.70	940.44	936.64	936.75	935.34	936.93	942.26	935.92	940.67	939.28	937.38	935.71		943.32	943.35	--	--
MW-17A	941.24	940.47	940.43	940.48	940.48			940.45			#VALUE!	949.23	940.47	940.34	#VALUE!	940.45	939.93	939.75	#VALUE!	939.95	932.03	939.93	940.49	940.44		941.85	940.50	--	--
MW-17B	940.48	935.19	934.84	936.01	936.33	933.85	932.01	936.31	933.53	937.10	941.12	949.67	934.01	933.95	933.07	933.69	933.15	933.43	937.63	934.56	#VALUE!	937.87	934.82	926.82		941.37	934.92	--	--
MW-17C	937.75	934.10	933.60	935.62	934.80	932.26	930.20	934.28	931.47	935.31	937.51	944.20	931.99	931.95	#VALUE!	930.55	928.84	931.58	935.60	931.98	#VALUE!	935.77	932.86	916.73		939.08	933.42	--	--
RW-1N	943.60	939.32		939.46	939.69	937.26		939.33	937.13	940.31	941.72	949.12	#VALUE!	#VALUE!	#VALUE!	#VALUE!	#VALUE!	#VALUE!	#VALUE!	#VALUE!	#VALUE!	#VALUE!	#VALUE!	#VALUE!		944.05	940.08	--	--
RW-1(S)	942.99	938.58		938.68	938.87			938.57	935.49	939.84	940.69	949.01	#VALUE!	#VALUE!	#VALUE!	#VALUE!	#VALUE!	#VALUE!	#VALUE!	#VALUE!	#VALUE!	#VALUE!	#VALUE!	#VALUE!		943.75	939.42	--	--
RW-3																													
RW-4																													
RW-5																													
RW-6																													
RW-7																													

TOC = top of PVC well casing
MSL = Mean Sea Level

State of Wisconsin
Department of Natural Resources
http://dnr.wi.gov

Impacted Off-Source Property Information

Form 4400-246 (R 3/08)

This fillable form is intended to provide a list of information that must be submitted for evaluation for case closure. It is to be used in conjunction with Form 4400-202, Case Closure Request (Section H). The closure of a case means that the Department has determined that no further response is required at that time based on the information that has been submitted to the Department.

NOTICE: Completion of this form is mandatory for applications for case closure pursuant to ch. 292, Wis. Stats. and ch. NR 726, Wis. Adm. Code, including cases closed under ch. NR 746 and ch. NR 726. The Department will not consider, or act upon your application, unless all applicable sections are completed on this form and the closure fee and any other applicable fees, required under ch. NR 749, Wis. Adm. Code, Table 1 are included. It is not the Department's intention to use any personally identifiable information from this form for any purpose other than reviewing closure requests and determining the need for additional response action. The Department may provide this information to requesters as required by Wisconsin's Open Records law [ss. 19.31 - 19.39, Wis. Stats.].

BRRTS #: 03-20-000403

ACTIVITY NAME: ABHOLDS GARAGE (STATE LEAD)

ID	Off-Source Property Address	Parcel Number	WTM X	WTM Y
A	312 MT CARMAL STREET	V13-16-19-99-OP-045-00	660930	374155
B	113 DIX RD	V13-16-19-99-SC-060-00	661019	373982
C	516 FOND DU LAC ST	V13-16-19-99-KR-030-00	661065	374048
D	201 MAIN STREET	V13-16-19-99-KR-090-00	661064	373982
E	409 FOND DU LAC STREET	V13-16-19-99-OP-010-00	661028	374098
F	420 FOND DU LAC STREET	V13-16-19-99-SC-030-00, V13-16-19-99-KR-010-00	661033	374050
G	MAIN ST (N OF 201 MAIN ST)	V13-16-19-99-KR-060-00	661040	374010
H	114 DIVISION STREET	V13-16-19-99-WE-061-00	661085	373987
I	407 FOND DU LAC STREET	V13-16-19-29-04-005-00	661005	374094

State of Wisconsin
Department of Natural Resources
http://dnr.wi.gov

Impacted Off-Source Property Information

Form 4400-246 (R 3/08)

This fillable form is intended to provide a list of information that must be submitted for evaluation for case closure. It is to be used in conjunction with Form 4400-202, Case Closure Request (Section H). The closure of a case means that the Department has determined that no further response is required at that time based on the information that has been submitted to the Department.

NOTICE: Completion of this form is mandatory for applications for case closure pursuant to ch. 292, Wis. Stats. and ch. NR 726, Wis. Adm. Code, including cases closed under ch. NR 746 and ch. NR 726. The Department will not consider, or act upon your application, unless all applicable sections are completed on this form and the closure fee and any other applicable fees, required under ch. NR 749, Wis. Adm. Code, Table 1 are included. It is not the Department's intention to use any personally identifiable information from this form for any purpose other than reviewing closure requests and determining the need for additional response action. The Department may provide this information to requesters as required by Wisconsin's Open Records law [ss. 19.31 - 19.39, Wis. Stats.].

BRRTS #: 03-20-000403

ACTIVITY NAME: ABHOLDS GARAGE (STATE LEAD)

ID	Off-Source Property Address	Parcel Number	WTM X	WTM Y
J	300 FOND DU LAC STREET	V13-16-19-99-HA-390-00	660927	374041
K	FIREMANS PARK-TENNIS	V13-16-19-99-KP-320-00	660877	374256
L	FIREMANS PARK-NORTH EAST PARCEL	V13-16-19-99-OP-365-00	660940	374249
M	FIREMANS PARK-SOUTH PARCEL	V13-16-19-29-03-002-00	660911	374161
N	201 MAIN STREET	V13-16-19-99-KR-100-00	661037	373984
O	404 MT CARMEL STREET	V13-16-19-99-OP-030-00	660971	374158
P	102 ST FRANCISCUS STREET	V13-16-19-99-OP-005-00	661042	374098
Q	PARCEL-NORTHEAST CORNER OF 109 DIX RD	V13-16-19-99-SC-045-00	661027	374017
R	FDL COUNTY HWY DEPT-KOMMER ST	V13-16-19-99-KP-310-00	660815	374221

State of Wisconsin
Department of Natural Resources
http://dnr.wi.gov

Impacted Off-Source Property Information

Form 4400-246 (R 3/08)

This fillable form is intended to provide a list of information that must be submitted for evaluation for case closure. It is to be used in conjunction with Form 4400-202, Case Closure Request (Section H). The closure of a case means that the Department has determined that no further response is required at that time based on the information that has been submitted to the Department.

NOTICE: Completion of this form is mandatory for applications for case closure pursuant to ch. 292, Wis. Stats. and ch. NR 726, Wis. Adm. Code, including cases closed under ch. NR 746 and ch. NR 726. The Department will not consider, or act upon your application, unless all applicable sections are completed on this form and the closure fee and any other applicable fees, required under ch. NR 749, Wis. Adm. Code, Table 1 are included. It is not the Department's intention to use any personally identifiable information from this form for any purpose other than reviewing closure requests and determining the need for additional response action. The Department may provide this information to requesters as required by Wisconsin's Open Records law [ss. 19.31 - 19.39, Wis. Stats.].

BRRTS #: 03-20-000403

ACTIVITY NAME: ABHOLDS GARAGE (STATE LEAD)

ID	Off-Source Property Address	Parcel Number	WTM X	WTM Y
S	317 CHURCH STREET	V13-16-19-29-014-014-00, V13-16-19-29-14-008-01	660948	373999
T	117 DIX RD	V13-16-19-99-SC-070-00	660999	373968
U	109 DIX RD	V13-16-19-99-SC-050-00	661006	373999
V	104 DIVISION STREET	V13-16-19-99-WE-040-00	661087	374009
W	VERIZON-ADJACENT TO 109 DIX RD	V13-16-19-99-SC-040-00	660985	374016
X	401 FOND DU LAC STREET	V13-16-19-29-04-004-00	660983	374100
Y	105 MAIN STREET	V13-16-19-99-KR-050-00	661065	374011
Z	313 FOND DU LAC STREET	V13-16-19-99-HA-070-00	660949	374111
AA	316 MT CARAMEL STREET	V13-16-19-99-OP-040-00	660949	374157

Abholds Garage (State Lead)

BRRTS #: 02-20-000403

RE: Impacted Off-Source Property Letters

Due to the amount of Off-Source letters the file size is too large to place out on the Registry.

These letters are in the case file and can be reviewed by contacting the PM.

AECOM
11425 West Lake Park Drive, Suite 100
Milwaukee, WI 53224

414.359.3030 tel
414.359.0822 fax

RIGHT-OF-WAY

July 20, 2010

Ms. Mary Merten
Village of Mount Calvary
999 Fond du Lac Street
Mount Calvary, WI 53057

Subject: Notification of Potential Contamination in the Fond du Lac Street Right-of Way
407 and 408 Fond du Lac Street, Mount Calvary, Wisconsin
WDNR BRRTS Numbers 03-20-000403 and 03-20-307031
WDCOM Numbers 53057-9999-08 and 53057-9514-07

Dear Ms. Merten,

AECOM Technical Services, Inc, (AECOM), on behalf of Abhold's Garage, is submitting this letter to notify you of residual soil and groundwater impacts identified in the Fond du Lac Street right-of-way (ROW), originating from the properties located at 407 and 408 Fond du Lac Street in the Village of Mount Calvary, Wisconsin. AECOM conducted investigation activities requested by the Wisconsin Department of Natural Resources at the above-mentioned properties. These activities included collecting soil and groundwater samples from the Fond du Lac Street ROW.

During the investigation activities, concentrations of volatile organic compounds (VOCs) above the Wisconsin Administrative Code (WAC) Chapter NR 720 Residual Contaminant Levels and NR 140 Enforcement Standards were reported in soil and groundwater samples collected from the Fond du Lac Street ROW. The estimated extent of residual soil and groundwater contamination is illustrated on Figures 1 and 2, respectively. If you have any questions with regard to this notification, please contact either of the undersigned.

Yours sincerely,

Snejana Karakis
Senior Staff Geologist
Snejana.karakis@aecom.com

Andrew Mott, P.G., C.P.G.
Project Scientist - Hydrogeologist
Andrew.mott@aecom.com

Enclosures: Figure 1 – Extent of NR 720 Soil Exceedances
Figure 2 – Extent of NR 140 Groundwater Exceedances (March 2009)

Z:\Projects\13283 - Abholds Garage\13283001-Abholds\8.0 Project Documents\2010 SYSTEM ABANDONMENT\Final Report\Fond du Lac ROW Notification.docx

Source: Engel & Associates, Inc. Recovery Well Construction Detail Letter Report, November 13, 1996.

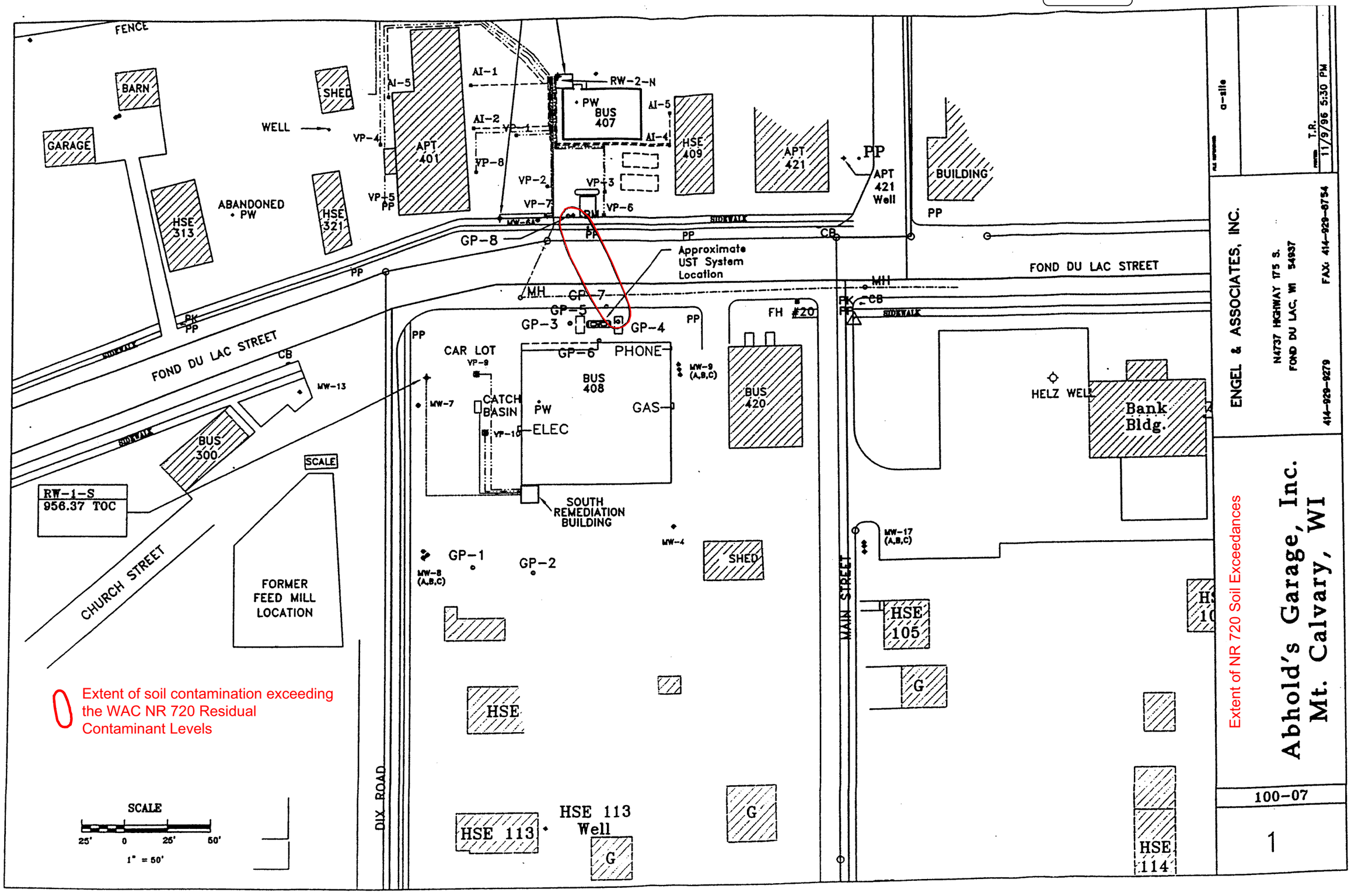

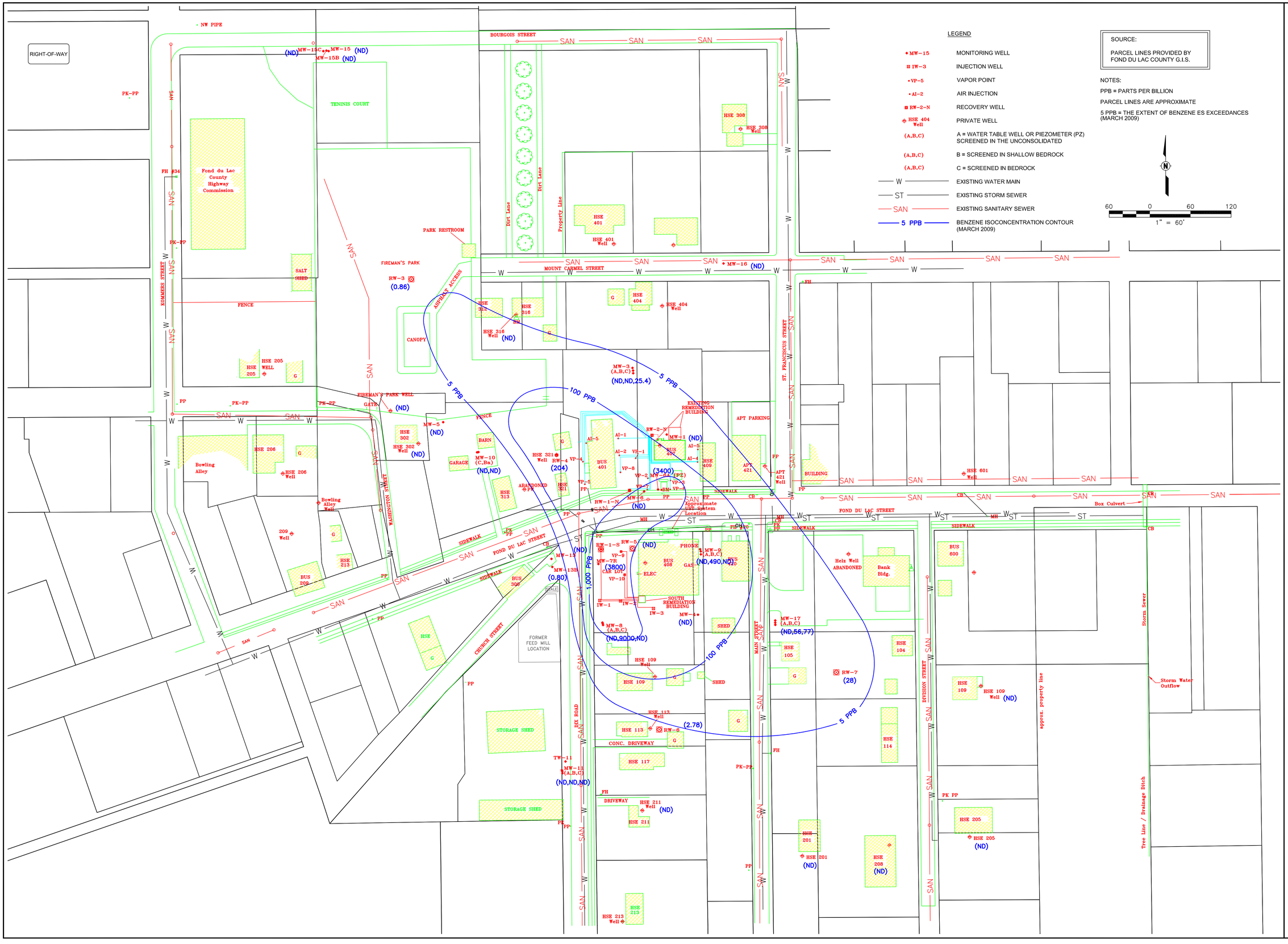

AECOM

558 North Main Street
Oshkosh, WI 54901

920.235.0270

www.aecom.com

Copyright 2009 AECOM USA, Inc.

BENZENE ISOCONCENTRATION AND EXTENT OF ES EXCEEDANCES MAP (MARCH 2009)
ABHOLDS GARAGE
MOUNT CALVARY, WISCONSIN

Issued

Rev	Date	Description

Designed:	AGM	10/5/2009
Drawn:	REO	10/5/2009
Checked:	AGM	10/5/2009
Approved:		

PROJECT NUMBER
27802W

SHEET REFERENCE NUMBER

Figure 2

K:\Projects\427802W\DWG\Figure 1 REO.dwg; 10/9/2009 12:53:22 PM; MOTT, ANDREW G.; ----

K:\Projects\427802W\DWG\Figure 2, 10/9/2009 12:53:22 PM, motta