GIS REGISTRY INFORMATION

SITE NAME: FOX VALLEY AND WESTERN LTD - SANDHOUSE UST

BRRTS #: 03-05-284448

CLOSURE DATE: 09/09/2002

STREET ADDRESS: 840-858 CLINTON STREET

CITY: GREEN BAY

SOURCE PROPERTY GPS COORDINATES (meters in WTM91 projection): X= 676553 Y= 450830

OFF-SOURCE CONTAMINATION (>ES): [ ] Yes [X] No

IF YES, STREET ADDRESS 1:

GPS COORDINATES (meters in WTM91 projection): X= Y=

SOIL CONTAMINATION >GENERIC OR SITE-SPECIFIC RCL: [ ] Yes [X] No

IF YES, STREET ADDRESS 1:

GPS COORDINATES (meters in WTM91 projection): X= Y=

IF YES, STREET ADDRESS 2:

GPS COORDINATES (meters in WTM91 projection): X= Y=

CONTAMINATION IN RIGHT OF WAY: [ ] Yes [X] No

DOCUMENTS NEEDED:

Closure Letter, and any conditional closure letter issued	X
Copy of most recent deed, including legal description, for all affected properties	
Certified survey map or relevant portion of the recorded plat map (*if referenced in the legal description*) for all affected properties	X
County Parcel ID number, *if used for county*, for all affected properties	
Location Map which outlines all properties within contaminated site boundaries on USGS topographic map or plat map in sufficient detail to permit the parcels to be located easily (8.5x14" if paper copy). If groundwater standards are exceeded, the map must also include the location of all municipal and potable wells within 1200' of the site.	X
Detailed Site Map(s) for all affected properties, showing buildings, roads, property boundaries, contaminant sources, utility lines, monitoring wells and potable wells. (8.5x14", if paper copy) This map shall also show the location of all contaminated public streets, highway and railroad rights-of-way in relation to the source property and in relation to the boundaries of groundwater contamination exceeding ch. NR 140 ESs and soil contamination exceeding ch. NR 720 generic or site-specific residual contaminant levels.	X
Tables of Latest Groundwater Analytical Results (no shading or cross-hatching)	X
Tables of Latest Soil Analytical Results (no shading or cross-hatching)	

Isoconcentration map(s), *if required for site investigation (SI) (* 8.5x14" if paper copy***).*** The isoconcentration map should have flow direction and extent of groundwater contamination defined. **If not available, include the latest extent of contaminant plume map.**	
GW: Table of water level elevations, with sampling dates, and free product noted if present	
GW: Latest groundwater flow direction/monitoring well location map (should be 2 maps if maximum variation in flow direction is greater than 20 degrees)	X
SOIL: Latest horizontal extent of contamination exceeding generic or site-specific RCLs, with one contour.	
Geologic cross-sections, *if required for SI.* (8.5x14' if paper copy)	
RP certified statement that legal descriptions are complete and accurate	X
Copies of off-source notification letters (if applicable)	
Letter informing ROW owner of residual contamination (if applicable)(public, highway or railroad ROW)	
Copy of (soil or land use) deed restriction(s) or deed notice *if any required as a condition of closure.*	

State of Wisconsin \ DEPARTMENT OF NATURAL RESOURCES

WISCONSIN
DEPT. OF NATURAL RESOURCES

Scott McCallum, Governor
Darrell Bazzell, Secretary
Ronald W. Kazmierczak, Regional Director

Northeast Region Headquarters
1125 N. Military Ave., P.O. Box 10448
Green Bay, Wisconsin 54307-0448
Telephone 920-492-5800
FAX 920-492-5913
TTY 920-492-5912

September 10, 2002

Mr. Geoffrey C. Nokes
Fox Valley & Western Ltd.
P.O. Box 5062
Rosemont, IL 60017-5062

SUBJECT: Final Case Closure By Closure Committee With Conditions Met for the Fox Valley & Western Ltd – Sand House UST site, 840-858 Clinton Street, Green Bay, WI
WDNR BRRTS # 03-05-284448 (formerly handled as WDNR BRRTS # 02-05-000284)

Dear Mr. Nokes:

On November 28, 2001, your site as described above was reviewed for closure by the Northeast Region Closure Committee. This committee reviews environmental remediation cases for compliance with state laws and standards to maintain consistency in the closure of these cases. On December 6, 2001, you were notified that the Closure Committee had granted conditional closure to this case.

On September 9, 2002, the Department received final correspondence indicating that you have complied with the conditions of closure (GIS registration). Based on the correspondence and data provided, it appears that your case has been remediated to Department standards in accordance with s. NR 726.05, Wis. Adm. Code. The Department considers this case closed on September 9, 2002, and no further investigation, remediation or other action is required at this time.

Your site will be listed on the DNR Remediation and Redevelopment GIS Registry of Closed Remediation Sites. Information that was submitted with your closure request application will be included on the registry. To review the sites on the GIS Registry web page, visit http://gomapout.dnr.state.wi.us/org/at/et/geo/gwur/index.htm

Originally, this case was submitted for closure under BRRTS # 02-05-000284. Based on my review of the file there appeared to be 2 separate releases identified in the areas of the former sand house UST & the former aboveground storage tank (AST). A new case number (BRRTS # 03-05-284448) was assigned to the sand house UST case. The investigation & remediation at the former AST will continue to be handled under the previously assigned BRRTS # 02-05-000284.

It is the Department's understanding that the monitoring wells associated with this case will be used as part of the on-going investigation of a release of chlorinated solvents (WDNR BRRTS # 02-05-257796). When these monitoring wells are no longer needed, proper abandonment must be initiated

and documentation provided to the Department.

If any of the contaminated soil that remains on the property is excavated in the future, it will have to be sampled and analyzed and the treatment or disposal of the soil as a solid or hazardous waste may be necessary.

Please be aware that this case may be reopened pursuant to s. NR 726.09, Wis. Adm. Code, if additional information regarding site conditions indicates that contamination on or from the site poses a threat to public health, safety or welfare, or the environment.

The Department appreciates your efforts to restore the environment at this site. If you have any questions regarding this letter, please contact me in Green Bay at (920) 492-5921.

Sincerely,

Keld B. Lauridsen
Hydrogeologist
Remediation & Redevelopment Program

cc: Nina Sayyat, Canadian National Railway Properties,
277 Front Street West, Eight Floor, Toronto, Ontario, M5V 2X7, Canada
Robert Mottl, STS Consultants, Ltd.,
1035 Kepler Drive, Green Bay, WI 54311

Descriptions for
Fox Valley & Western LTD
300 Prairie Avenue
Green Bay, Wisconsin 54303

April 20, 1994

JN 1111

That part of the Unsurveyed Part of Private Claim 2, West Side of Fox River, City of Green Bay, Brown County, Wisconsin, described as follows:

Commencing at the northeast corner of Private Claim 2; thence N 64° 03' 55" W along the north line of Private Claim 2, 989.00 feet to an existing stone monument; thence continuing N 64° 03' 55" W along said north line, 790.00 feet to the west line of Oakland Avenue and the point of beginning; thence continuing N 64° 03' 55" W 1505.50 feet to a point which is S 64° 03' 55" E 30.00 feet from the centerline of 12th Avenue; thence N 25° 47' 32" E along the east line of 12th Avenue, 14.04 feet; thence S 63° 59' 13" E 1505.56 feet; thence S 26° 04' 31" W along the west line of Oakland Avenue, 11.98 feet to the point of beginning. Containing 19,587 sq. ft. (0.450 ac.)

That part of Lots 1 and 2, Block 4, Niels Hansen's Addition, and part of the vacated alley (unrecorded) lying adjacent and west of said Lots, and part of the Unsurveyed Part of Private Claim 2, West Side of Fox River, all in the City of Green Bay, Brown County, Wisconsin, described as follows:

Commencing at the northeast corner of Private Claim 2; thence N 64° 03' 55" W along the north line of Private Claim 2, 989.00 feet to an existing stone monument; thence continuing N 64° 03' 55" W along said north line, 790.00 feet; thence N 26° 04' 31" E along the west line of Oakland Avenue, 40.00 feet to the southeast corner of said Block 4; thence continuing N 26°04'31" E along said west line, 32.10 feet; thence along the arc of a 47.50 foot radius curve to the right 3.56 feet, the chord of which bears N 42° 43' 51" W 3.56 feet to the point of beginning; thence N 63° 57' 47" W 1502.54 feet to a point which is N 25° 47' 32" E 76.08 feet from the north line of Private Claim 2; thence N 25° 47' 32" E along the east line of 12th Avenue, 7.40 feet; thence S 78° 41' 19" E along the south line of the property described in 1007 R 308 and its extension thereof, 150.69 feet; thence S 64° 03' 55" E 581.30 feet to the angle point in the south line of Outlot 1, Volume 27 Certified Survey Maps, page 100; thence S 64° 18' 34" E 747.77 feet; thence along the arc of a 47.50 foot radius curve to the left 62.96 feet, the chord of which bears S 2° 36' 31" E 58.45 feet to the point of beginning. Containing 67,815 sq. ft. (1.557 ac.)

That part of Block 38 and all of Block 46 [illegible]
of vacated Gre[illegible]
of Private C[illegible]
Brown Count[illegible]

Commencin[illegible]
along th[illegible]
monume[illegible]
feet[illegible]
the[illegible]
sa[illegible]
I, [illegible]
surv[illegible]
repre[illegible]

Land Survey for
Fox Valley & Western LTD
300 Prairie Avenue
Green Bay, Wisconsin 54303

Descriptions attached

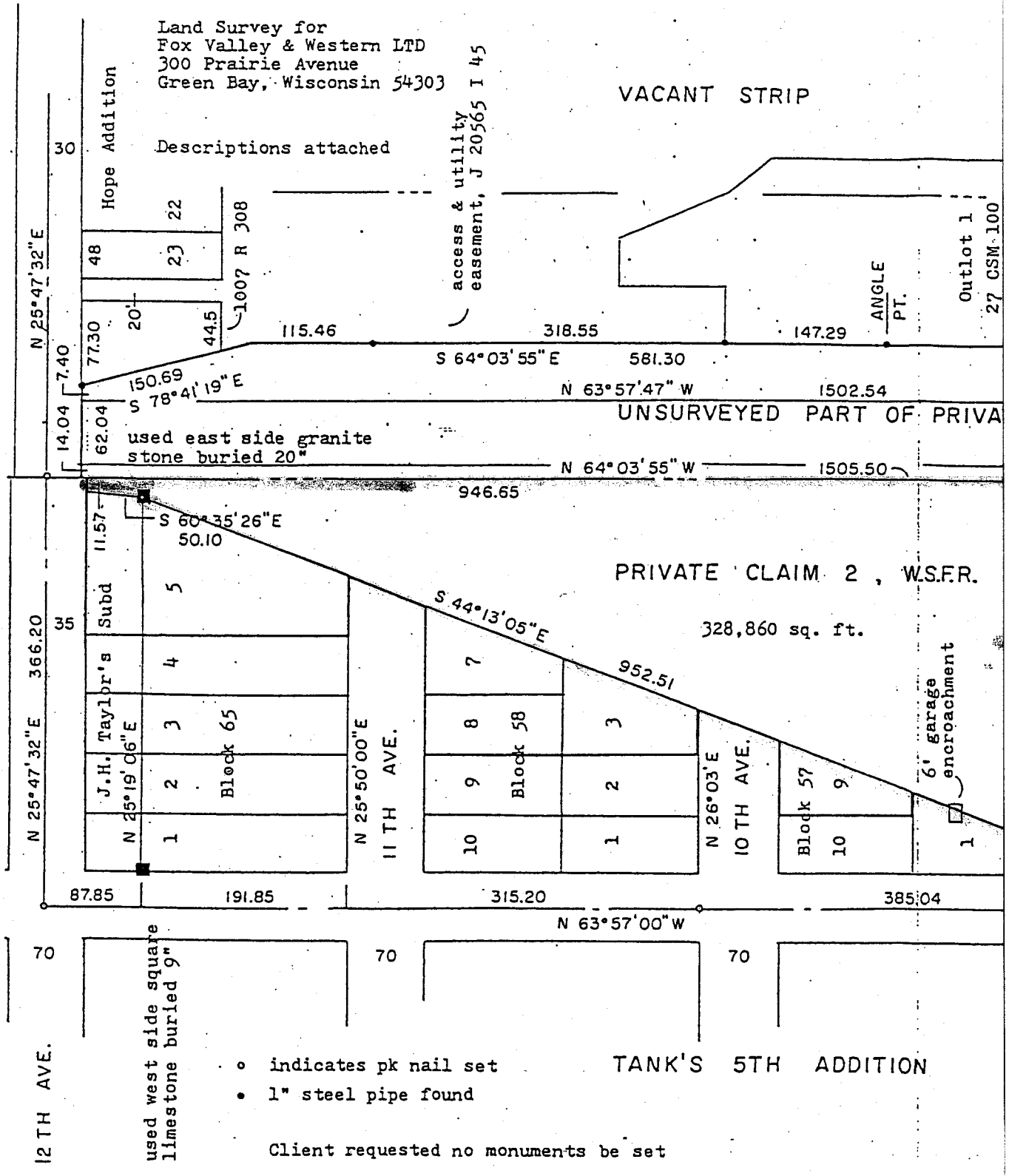

o indicates pk nail set

• 1" steel pipe found

Client requested no monuments be set

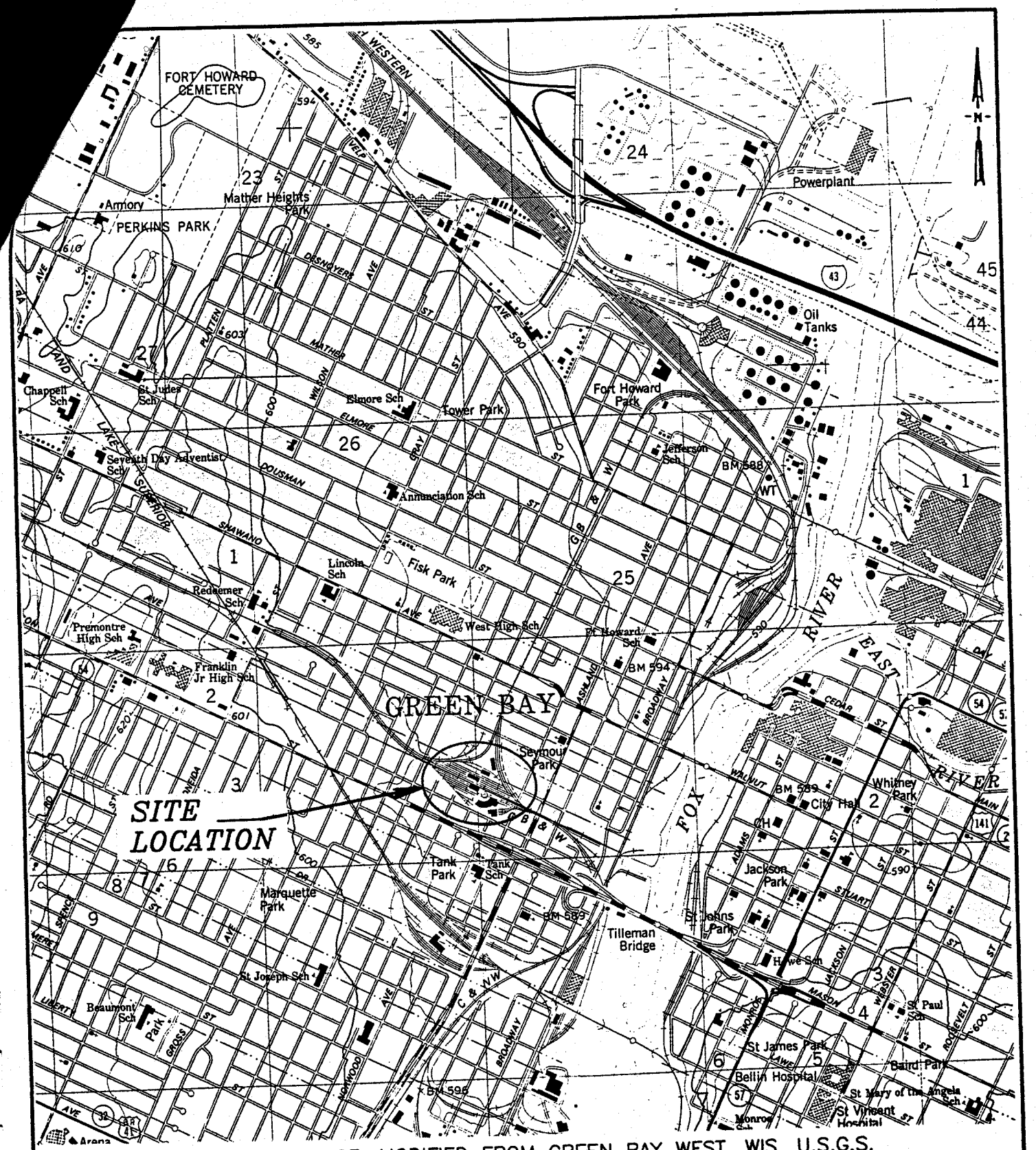

MAP SOURCE: MODIFIED FROM GREEN BAY WEST, WIS. U.S.G.S. QUADRANGLE DATED 1982.

STS Consultants Ltd.
Consulting Engineers

PROJECT/CLIENT

FOX VALLEY & WESTERN LTD.
NORWOOD YARD
GREEN BAY, WISCONSIN

SITE LOCATION DIAGRAM

DRAWN BY	P.D.P.	3-18-97
CHECKED BY	T.J.C.	3-18-97
APPROVED BY	MAB	4-3-97
SCALE 1"= 2000'	FIGURE NO. 1	
STS DRAWING NO. 15862WA		

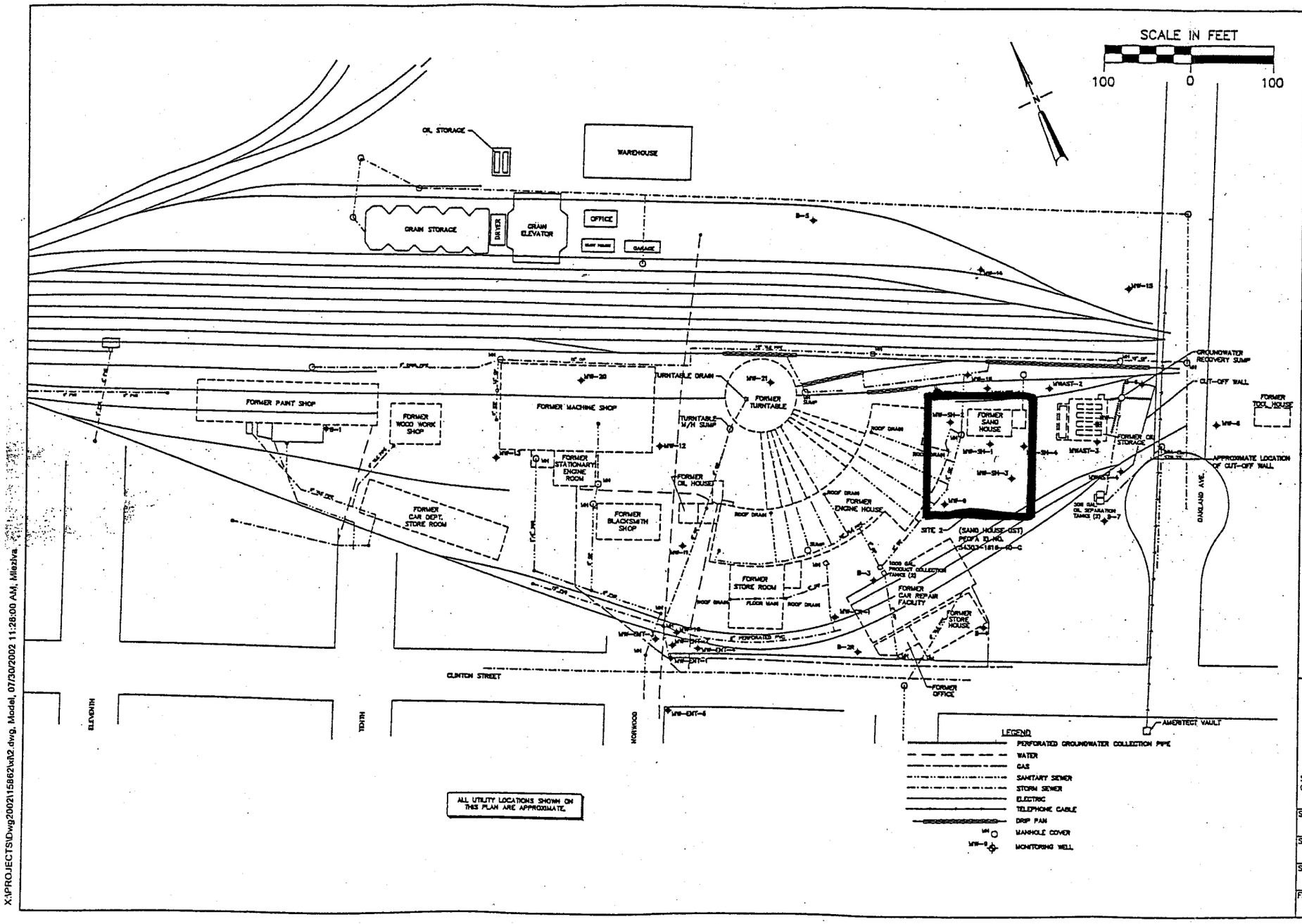

X:\PROJECTS\Dwg2002\15862\xl\2.dwg, Model, 07/30/2002 11:28:00 AM, Mleziva

DRAWN BY	J.L.C.	7-25-02
CHECKED BY	R.J.M.	7-25-02
APPROVED BY		
CADFILE X:\PROJECTS\Dwg2002\15862\xl\BASE MAP		

SITE PROJECT LOCATION DIAGRAM
FORMER GREEN BAY & WESTERN RAILROAD
NORWOOD YARD
GREEN BAY, WISCONSIN
FORMER SAND HOUSE

STS Consultants Ltd.
Consulting Engineers

STS PROJECT NO.
15862XI

STS PROJECT FILE

SCALE

FIGURE NO.
1

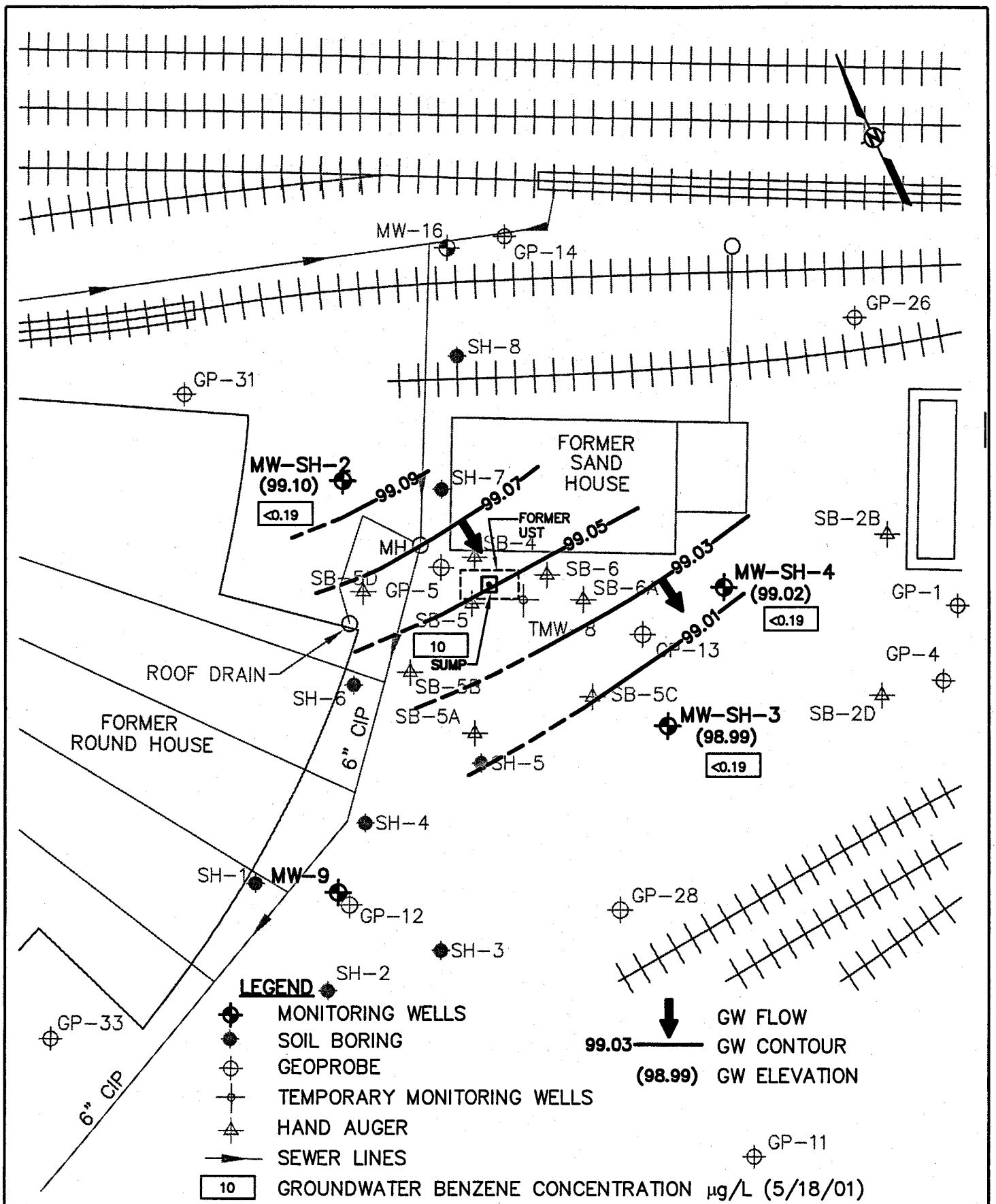

STS Consultants Ltd.
Consulting Engineers

GROUNDWATER CONTOUR MAP (5-18-01)
FORMER GREEN BAY & WESTERN RAILROAD
NORWOOD YARD
SAND HOUSE UST (SITE 2)
GREEN BAY, WISCONSIN

DRAWN BY	PDP	8-31-01
CHECKED BY	VMK	8-31-01
APPROVED BY		
CADFILE 415862WF003.dwg	SCALE 1"=30'	
STS PROJECT NO. 15862WF	FIGURE NO. 2	

W:\Dwg\2000\15862WF\15862WF003.dwg, 07/29/2002 03:35:25 PM, Calaway
415862WF003.dwg
08/31/2001 10:

Table 2
Groundwater Analytical Results
Fox Valley & Western Ltd.
Sand House UST - Norwood Yard
Green Bay, Wisconsin

Analyte	Units	MW-9			MWSH-1/Sump				MWSH-2				MWSH-3				MWSH-4				ES	PAL
		12/23/96 [1]	8/03/00 [1]	Damaged	8/03/00 [1]	11/28/00 [2]	03/21/01 [2]	05/18/01 [2]	8/03/00 [1]	11/28/00 [2]	03/21/01 [2]	05/18/01 [2]	8/03/00 [1]	11/28/00 [2]	03/21/01 [2]	05/18/01 [2]	8/03/00 [1]	11/28/00 [2]	03/21/01 [2]	05/18/01 [2]		
1,1,1-Trichloroethane	(µg/l)	<0.30	<0.13	NA	<6.6	NA	NA	<0.13	<0.66	<0.13	<0.13	<0.13	<0.13	NA	NA	<0.13	<0.13	<0.13	NA	<0.13	200	40
1,1,2,2-Tetrachloroethane	(µg/l)	<0.52	<0.52	NA	<26	NA	NA	<0.52	<2.6	<0.52	<0.52	<0.52	<0.52	NA	NA	<0.52	<0.52	<0.52	NA	<0.52	0.2	0.02
1,1,2-Trichloroethane	(µg/l)	<0.20	<0.2	NA	<10	NA	NA	<0.2	<1.0	<0.2	<0.2	<0.2	<0.2	NA	NA	<0.2	<0.2	<0.2	NA	<0.2	5	0.5
1,1-Dichloroethane	(µg/l)	0.43	0.68	NA	<4.9	NA	NA	<0.098	<0.49	<0.098	<0.098	<0.096	<0.098	NA	NA	<0.098	<0.098	<0.098	NA	<0.098	850	85
1,1-Dichloroethylene	(µg/l)	<0.40	<0.18	NA	<9.0	NA	NA	<0.18	<0.9	<0.18	<0.18	<0.18	<0.18	NA	NA	<0.18	<0.18	<0.18	NA	<0.18	7	0.7
1,2-Dichlorobenzene	(µg/l)	<0.38	<0.036	NA	<1.8	NA	NA	<0.036	<0.18	<0.036	<0.036	<0.036	<0.036	NA	NA	<0.036	<0.036	<0.036	NA	<0.036	600	60
1,2-Dichloroethane	(µg/l)	<0.35	<0.35	NA	<18	NA	NA	<0.35	<1.8	<0.35	<0.35	<0.35	<0.35	NA	NA	<0.35	<0.35	<0.35	NA	<0.35	5	0.5
1,2-Dichloropropane	(µg/l)	<0.09	<0.27	NA	<14	NA	NA	<0.27	<1.4	<0.27	<0.27	<0.27	<0.27	NA	NA	<0.27	<0.27	<0.27	NA	<0.27	5	0.5
1,3-Dichlorobenzene	(µg/l)	<0.49	<0.11	NA	<5.7	NA	NA	<0.11	<0.57	<0.11	<0.11	<0.11	<0.11	NA	NA	<0.11	<0.11	<0.11	NA	<0.11	1250	125
1,4-Dichlorobenzene	(µg/l)	<0.45	<0.11	NA	<5.7	NA	NA	<0.11	<0.57	<0.11	<0.11	<0.11	<0.11	NA	NA	<0.11	<0.11	<0.11	NA	<0.11	75	15
Benzene	(µg/l)	<0.19	<0.19	NA	1200*	117*	1.7	10*	<0.94	<0.19	<0.19	<0.19	<0.19	<0.19	<0.21	<0.19	<0.19	<0.19	<0.21	<0.19	5	0.5
Bromomethane	(µg/l)	<0.17	NA	NA	NA	NA	NA	NA	NA	NA	<0.34	NA	NA	NA	NA	NA	NA	NA	NA	NA	10	1
Carbon Tetrachloride	(µg/l)	<0.23	<0.23	NA	<11	NA	NA	<0.23	<1.1	<0.23	<0.23	<0.23	<0.23	NA	NA	<0.23	<0.23	<0.23	NA	<0.23	5	0.5
Chloroethane	(µg/l)	<0.50	<0.28	NA	<14	NA	NA	<0.28	<1.4	<0.28	<0.28	<0.28	<0.28	NA	NA	<0.28	<0.28	<0.28	NA	<0.12	400	80
Chloroform	(µg/l)	<0.18	<0.18	NA	<8.9	NA	NA	<0.18	<0.89	<0.18	<0.18	<0.18	<0.18	NA	NA	<0.18	<0.18	<0.18	NA	<0.18	6	0.6
Chloromethane	(µg/l)	<0.24	<0.13	NA	<6.4	NA	NA	<0.13	<0.64	1.7	<0.13	<0.13	<0.13	NA	NA	<0.13	<0.13	<0.13	NA	<0.13	3	0.3
cis 1,2-Dichloroethene	(µg/l)	18.3	70*	NA	<9.3	NA	NA	4.5	94*	20	81*	8.2	<0.19	NA	NA	<0.19	<0.19	<0.19	NA	<0.19	70	7
cis,trans-1,3-Dichloropropane	(µg/l)	<0.24	<0.26	NA	<1.3	NA	NA	<0.26	<1.3	<0.26	<0.26	<0.26	<0.26	NA	NA	<0.26	<0.26	<0.26	NA	<0.26	0.2	0.02
Dichlorodifluoromethane	(µg/l)	<0.59	<0.21	NA	<10	NA	NA	<0.21	<1.0	1.1	<0.21	<0.21	<0.21	NA	NA	<0.21	<0.21	<0.21	NA	<0.21	1000	200
Ethylbenzene	(µg/l)	0.45	<0.13	NA	1210*	145	1.5	5.4	<0.66	<0.13	<0.13	<0.13	<0.13	<0.13	<0.23	<0.13	<0.13	<0.13	<0.23	<0.13	700	140
Isopropylbenzene	(µg/l)	<0.23	<0.12	NA	91	NA	NA	3.3	<0.61	<0.12	<0.12	<0.12	<0.12	NA	NA	<0.12	<0.12	<0.12	NA	<0.12	-	-
Methylene Chloride	(µg/l)	1.67	<0.12	NA	30*	NA	NA	<0.12	<0.59	<0.12	<0.12	<0.12	<0.12	NA	NA	<0.12	<0.12	<0.12	NA	<0.12	5	0.5
Naphthalene	(µg/l)	<0.54	<0.082	NA	470*	NA	<0.40	3.2	1.1	<0.082	<0.082	<0.082	<0.082	NA	<0.40	<0.082	<0.082	<0.082	<0.4	<0.082	40	8
n-Butylbenzene	(µg/l)	<0.76	<0.18	NA	35	NA	NA	1.8	<0.89	<0.18	<0.18	<0.18	<0.18	NA	NA	<0.18	<0.18	<0.18	NA	<0.18	-	-
n-Propylbenzene	(µg/l)	<0.36	<0.12	NA	215	NA	NA	5.5	<0.61	<0.12	<0.12	<0.12	<0.12	NA	NA	<0.12	<0.12	<0.12	NA	<0.12	-	-
p-Isopropyltoluene	(µg/l)	<0.52	<0.13	NA	10	NA	NA	0.55	<0.63	<0.13	<0.13	<0.13	<0.13	NA	NA	<0.13	<0.13	<0.13	NA	<0.13	-	-
sec,tert-Butlybenzene	(µg/l)	<0.63	<0.28	NA	26	NA	NA	1.9	<1.38	<0.28	<0.28	<0.28	<0.28	NA	NA	<0.28	<0.28	<0.28	NA	<0.28	-	-
Tetrachloroethene	(µg/l)	1.08	3.4	NA	<7.1	NA	NA	<0.14	5.9*	0.71	4.3	0.21	<0.14	NA	NA	<0.14	<0.14	<0.14	NA	<0.14	5	0.5
Toluene	(µg/l)	0.29	<0.11	NA	610	13	<0.22	0.21	<0.55	<0.11	<0.11	<0.11	<0.11	<0.11	<0.22	<0.11	<0.11	<0.11	<0.22	<0.11	1000	200
Total Trimethylbenzenes	(µg/l)	0.5	<0.23	NA	2959*	837*	3.78	5.5	<1.18	<0.23	<0.23	<0.23	<0.23	<0.23	<0.44	<0.23	<0.23	<0.23	<0.44	<0.23	480	96
trans-1,2-Dichloroethylene	(µg/l)	0.32	1.1	NA	<8.6	NA	NA	<0.17	<0.86	<0.17	0.56	<0.17	<0.17	NA	NA	<0.17	<0.17	<0.17	NA	<0.17	100	20
Trichloroethene	(µg/l)	0.77	2.9	NA	<4.9	NA	NA	<0.098	4.2	0.59	3.0	<0.098	<0.098	NA	NA	<0.098	<0.098	<0.098	NA	<0.098	5	0.5
Vinyl Chloride	(µg/l)	<0.31	0.66*	NA	<12	NA	NA	<0.23	4.3*	0.71*	8.7*	<0.23	<0.23	NA	NA	<0.23	<0.23	<0.23	NA	<0.23	0.2	0.02
m,o,&p-Xylene	(µg/l)	2.01	<0.3	NA	6740	499	1.5	2.1	<1.5	<0.3	<0.3	<0.3	<0.3	<0.3	<0.44	<0.3	<0.3	<0.3	<0.44	<0.3	10,000	1,000
Methyl Tert Butyl Ether	(µg/l)	NA	<0.2	NA	<9.8	2.7	<0.091	<0.2	<0.98	<0.2	<0.2	<0.2	<0.2	<0.2	0.27 [3]	<0.2	<0.2	0.27 [3]	<0.091	<0.2	60	12
PAH																						
Acenaphthene	(µg/l)	<1.5	<0.13	NA	<0.13	NA	NA	NA	<0.13	NA	NA	NA	<0.14	NA	NA	NA	<0.13	NA	NA	NA	-	-
Anthracene	(µg/l)	<0.11	<0.02	NA	<0.02	NA	NA	NA	<0.02	NA	NA	NA	<0.021	NA	NA	NA	<0.02	NA	NA	NA	3000	600
Benzo(a)Pyrene	(µg/l)	<0.22	<0.013	NA	<0.013	NA	NA	NA	<0.013	NA	NA	NA	<0.014	NA	NA	NA	<0.013	NA	NA	NA	0.2	0.02
Benzo(b)Fluoranthene	(µg/l)	<0.13	<0.055	NA	<0.055	NA	NA	NA	<0.055	NA	NA	NA	<0.058	NA	NA	NA	<0.055	NA	NA	NA	0.2	0.02
Benzo(ghi)Perylene	(µg/l)	<0.24	<0.074	NA	<0.074	NA	NA	NA	<0.074	NA	NA	NA	<0.078	NA	NA	NA	<0.074	NA	NA	NA	-	-
Chrysene	(µg/l)	NA	<0.059	NA	0.06	NA	NA	NA	0.07	NA	NA	NA	<0.063	NA	NA	NA	<0.059	NA	NA	NA	-	-
Dibenzo(a,h)Anthracene	(µg/l)	<0.27	<0.068	NA	<0.068	NA	NA	NA	<0.068	NA	NA	NA	<0.072	NA	NA	NA	<0.068	NA	NA	NA	-	-
Fluoranthene	(µg/l)	<0.24	<0.066	NA	<0.066	NA	NA	NA	<0.066	NA	NA	NA	<0.07	NA	NA	NA	<0.066	NA	NA	NA	400	80
Fluorene	(µg/l)	<0.058	<0.11	NA	<0.11	NA	NA	NA	<0.11	NA	NA	NA	<0.12	NA	NA	NA	<0.11	NA	NA	NA	400	80
1-Methyl Naphthalene	(µg/l)	<1.0	<0.082	NA	211	NA	NA	NA	<0.082	NA	NA	NA	<0.087	NA	NA	NA	0.27	NA	NA	NA	-	-
2-Methyl Naphthalene	(µg/l)	<0.96	<0.072	NA	132	NA	NA	NA	<0.072	NA	NA	NA	<0.076	NA	NA	NA	0.14 [3]	NA	NA	NA	-	-
Phenanthrene	(µg/l)	0.15	<0.045	NA	<0.045	NA	NA	NA	<0.045	NA	NA	NA	<0.048	NA	NA	NA	<0.045	NA	NA	NA	-	-
Pyrene	(µg/l)	<0.41	<0.032	NA	<0.032	NA	NA	NA	<0.032	NA	NA	NA	<0.034	NA	NA	NA	<0.032	NA	NA	NA	250	50
Naphthalene	(µg/l)	<0.76	<0.056	NA	430*	NA	NA	NA	0.13	NA	NA	NA	0.11 [3]	NA	NA	NA	1.2	NA	NA	NA	40	8
Lead	(µg/l)	---	---	---	---	<0.81	NA	NA	---	<0.73	NA	NA	---	<0.73	NA	NA	---	<0.73	NA	NA	15	1.5
Sulfate	(mg/l)	NA	85	NA	26	83	NA	NA	142	476*	NA	NA	67	22	NA	NA	50	49	NA	NA	250 [4]	125 [4]
Nitrate/Nitrite	mg/l)	NA	<0.069	NA	<0.069	<0.069	NA	NA	0.45	2.8	NA	NA	<0.069	<0.069	NA	NA	<0.069	<0.069	NA	NA	10	2

ES = WDNR NR 140 Enforcement Standard established March 2000.

PAL = WDNR NR 140 Preventive Action Limit established March 2000.

25.3*	NR 140 ES Exceedance
16.2	NR 140 PAL Exceedance

- No published standard in NR 140

(1) Pre-Remediation Sample Collected Before November 17, 2000.

(2) Post Remediation Sample Collected After November 17, 2000.

(3) Concentration reported above MDL but below PQL.

(4) Public Welfare Standard (NR 140.12)

STATEMENT OF PROPERTY LEGAL DESCRIPTION

As required by s.NR 726.05(3)f of the Wisconsin Administrative Code, I am providing this signed statement that to the best of my knowledge the legal descriptions that are attached to this statement are complete and accurate for the property located at 840 Clinton Street, Green Bay, Wisconsin.

X Gene Timm 8/27/02
(Signature) (Date)

GENE TIMM
(Name)

ASSET MANAGER
(Title)

FOX VALLEY & WESTERN LTD
(Company)