The following site is being submitted for inclusion into the Soil GIS registry:

- To begin, click on cell to the right of; *This is a:*
- Use Tab, ↓ or Pg Down to navigate form. Print & include with file when completed.

REVISED
4:26 pm, Oct 09, 2008

This is a:	New Submittal
BRRTS ID (no dashes):	**0305204939**
Comm # (no dashes):	54301490408
County:	Brown
Region:	Northeast
Site Name:	Associated Bank Parking Lot
Street Address:	~~208 N Monroe Ave~~ 605 Cherry St
City:	Green Bay
Final Closure Date:	2002-06-06
Closure Conditions:	met
Off-source property contamination?	No

(If yes, attach locational data and deed information on pg. 2)

Right-of-way contamination?	Yes
Contaminated media:	Groundwater and Soil

GPS Coordinates (meters in the **WTM91** projection)

Easting (X):	678215
Northing (Y):	450828
Collection Method:	DNR Web Site
Scale or Resolution:	1:1,439

(1:24,000 scale or finer)

Prepared by:	Robert Klauk
Submitted by:	Woody Myers

Source Property Checklist

- ☒ Final Closure Letter
- ☒ The most recent deed including legal descriptions, for all properties within or partially within the contaminated site boundaries w/ Soil > NR 720 RCL and/or GW > NR 140 ES
- ☒ A certified surveyed map or the relevant section of the recorded plat map for those properties where the legal description in the most recent deed refers to a certified survey map or a recorded plat map
- ☐ Parcel ID for all properties w/ Soil > NR 720 RCL and/or GW > NR 140 ES
- ☒ General Location Map
- ☒ Detailed Location Map showing property boundaries, buildings, MW(s), soil borings and/or potable wells etc for properties w/ Soil > NR 720 RCL and/or GW > NR 140 ES
- ☒ Latest Map(s) showing extent or outline of current GW and/or Soil contamination plume
- ☒ Latest Table of GW and/or Soil results
- ☒ Map showing GW flow direction
- ☒ A table of the previous 4 water level elevation measurements
- ☒ Geologic cross section (if generated as part of the site investigation)
- ☒ Statement signed by RP certifying correctness of legal descriptions
- ☒ ROW Notification

ENVIRONMENTAL & REGULATORY SERVICES DIVISION
BUREAU OF PECFA
2129 Jackson Street
Oshkosh, Wisconsin 54901-1805
TDD #: (608) 264-8777
Fax #: (920) 424-0217
http://www.commerce.state.wi.us
http://www.wisconsin.gov
Scott McCallum, Governor
Philip Edw. Albert, Secretary

Wisconsin
Department of Commerce

November 4, 2002

Mr. Mike Danelski
Associated Bank Green Bay
112 N. Adams Mail Stop 7803
PO Box 19006
Green Bay, WI 54307-9006

RE: **Final Closure**

Commerce # 54301-4904-08 WDNR BRRTS # 03-05-204939
Associated Bank Parking Lot, 208 N. Monroe Avenue, Green Bay

Dear Mr. Danelski:

The Wisconsin Department of Commerce (Commerce) has received all items required for closure of the site referenced above. This site is now listed as "closed" on the Commerce database and will be included on the Wisconsin Department of Natural Resources (WDNR) Geographic Information System (GIS) Registry of Closed Remediation Sites to address residual contamination.

It is in your best interest to keep all documentation related to the environmental activities at your site. If residual contamination is encountered in the future, appropriate measures must be implemented to assure that it is managed following all applicable regulations. If future site conditions indicate that any remaining contamination poses a threat, and subsequent information indicates a need to reopen this case, any original claim under the PECFA fund would also reopen and you may apply for assistance to the extent of remaining eligibility.

Thank you for your efforts to protect Wisconsin's environment. If you have any questions, please contact me in writing at the letterhead address or by telephone at (920) 424-0046.

Sincerely,

Robert H. Klauk, PG
Senior Hydrogeologist
Site Review Section

cc: Mark A. Foht – Northern Environmental
Case File

1030907

REGISTER OF DEEDS
BROWN COUNTY

J 8310 I 13

AUG - 3 1984
AT 3:25 O'CLOCK P M.
REGISTER OF DEEDS
400

RECEIVED
MAY 2 3 2002
ERS DIVISION
OSHKOSH

TRUSTEE'S DEED

Kellogg Citizens National Bank, William R. Schmitz and Richard J. Schmitz as Trustees of the Marital Trust U/A Rudolph F. Schmitz Dated May 21, 1970, a/k/a the Revocable Living Trust of Rudolph F. Schmitz dated May 21, 1970, a/k/a the Rudolph F. Schmitz Trust U/A dated August 19, 1976, for a valuable consideration convey without warranty to Kellogg Citizens National Bank, Grantee, the following described real estate in Brown County, State of Wisconsin:

Lots Five Hundred Forty-four (544) and Five Hundred Forty-five (545), according to the recorded Plat of Navarino, in the City of Green Bay, West side of Fox River, Brown County, Wisconsin.

TRANSFER
$ 525.00
FEE

Dated this 2nd day of August, 19 84.

KELLOGG CITIZENS NATIONAL BANK, as Trustee of the Marital Trust U/A Rudolph F. Schmitz Dated May 21, 1970

By: J. H. Lewis (SEAL)
J. H. Lewis - Exec. Vice President

ATTEST: Dale W. Phillips
Dale W. Phillips - Trust Officer

William R. Schmitz (SEAL)
William R. Schmitz, as Trustee of the Marital Trust U/A Rudolph F. Schmitz Dated May 21, 1970

Richard J. Schmitz (SEAL)
Richard J. Schmitz, as Trustee of the Marital Trust U/A Rudolph F. Schmitz Dated May 21, 1970

ACKNOWLEDGMENT

STATE OF WISCONSIN)
)ss.
BROWN COUNTY)

Personally came before me this 2nd day of August, 1984 the above named J. H. Lewis and Dale W. Philips, Exec. Vice President and Trust Officer of Kellogg Citizens National Bank, William R. Schmitz, and Richard J. Schmitz, Trustees of the Marital Trust U/A Rudolph F. Schmitz dated May 21, 1970, a/k/a the Revocable Living Trust of Rudolph F. Schmitz dated May 21, 1970, a/k/a the Rudolph F. Schmitz Trust U/A dated August 19, 1976, to me known to be the persons, officers and trustees who executed the foregoing instrument and acknowledged the same.

Mary K. Eckert
Notary Public Brown County, WI.
My Commission MARY K. ECKERT, Notary Public
My Commission Expires July 3, 1988

This Instrument Was Drafted By
GILBERT R. SANDGREN

~~Return to:~~ Gilbert R. Sandgren
115 S. Jefferson, Suite 316
Green Bay, Wisconsin 54301

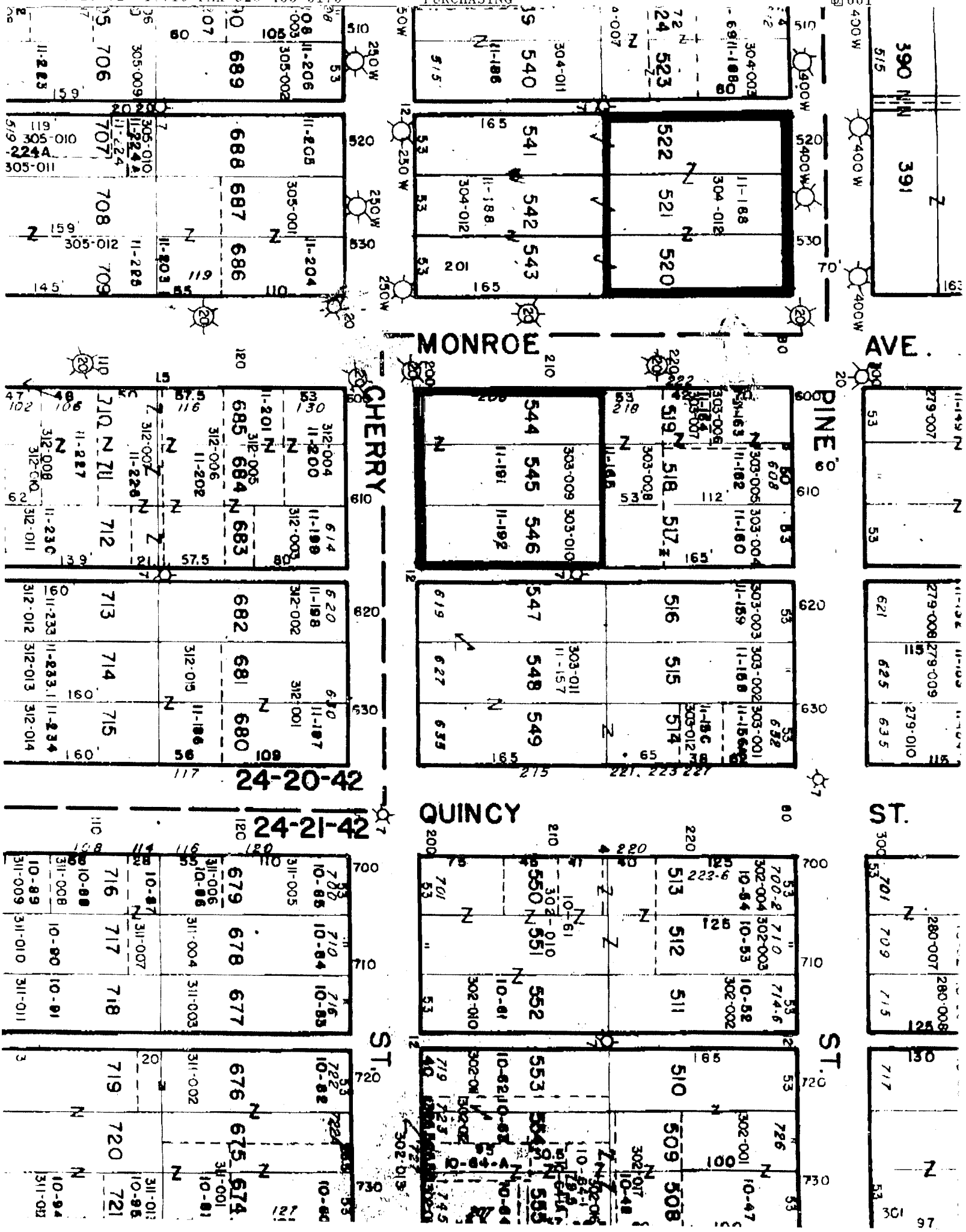
MONROE AVE.
CHERRY
PINE
QUINCY ST.
ST.
24-20-42
24-21-42

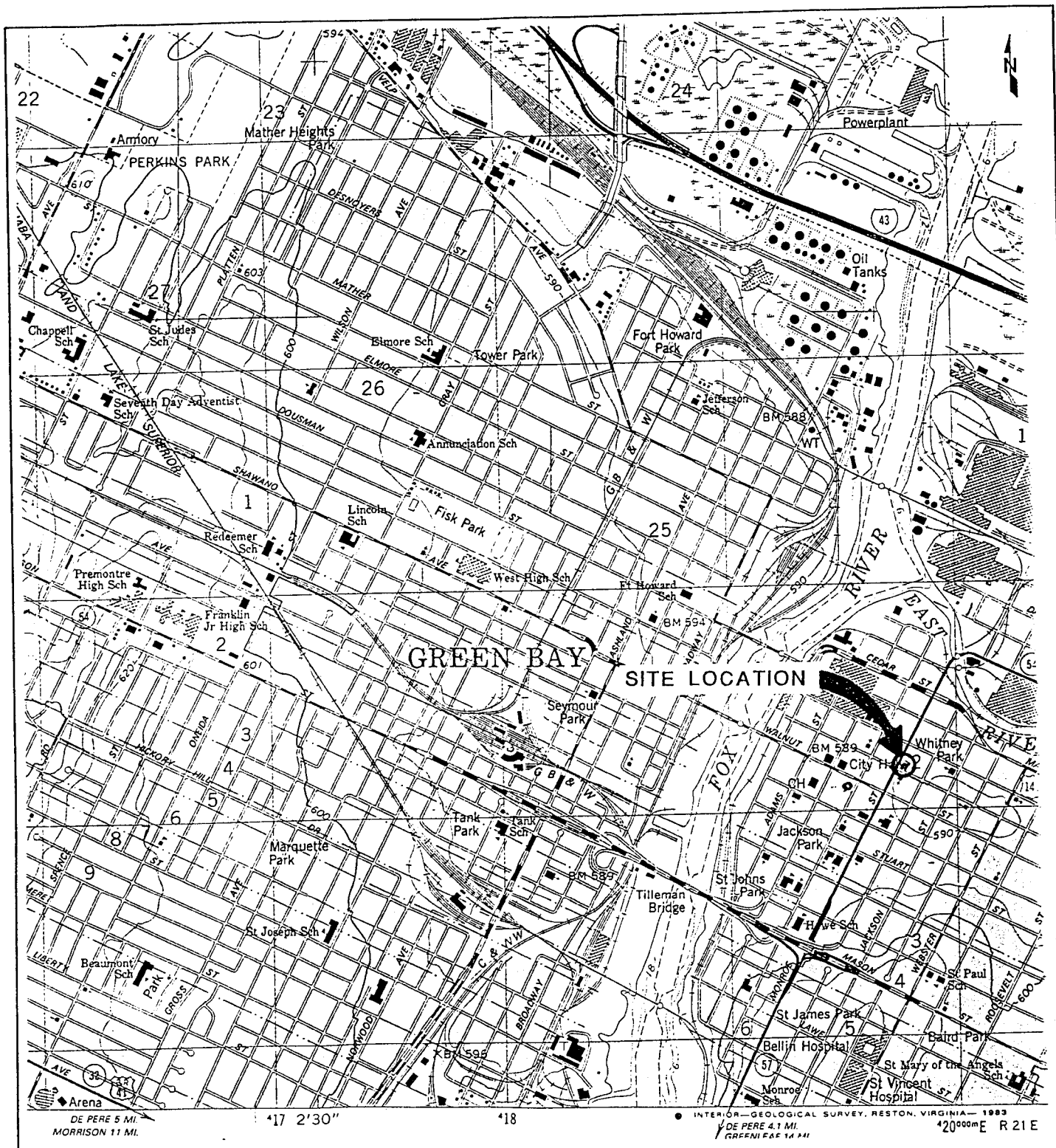

NOTE:
FIGURE DEVELOPED FROM THE GREEN BAY-WEST, WISCONSIN, 7.5 MINUTE U.S.G.S. TOPOGRAPHIC QUADRANGLE MAP.

QUADRANGLE LOCATION
NW1/4 SE1/4 SEC.2 T.24N., R.21E.

SCALE (FEET): 0 2000

DRAWN BY: KRK	FIGURE #1 DETAIL SHEET SITE LOCATION ASSOCIATED BANK - PARKING GREEN BAY, WISCONSIN
APPROVED BY:	
DATE: 5/17/99	ADVENT
PROJECT #980202.02	ENVIRONMENTAL SERVICES, INC.
REVISION #	

UST I.D.	UST SIZE (GALLONS)	UST CONTENTS
A	550	WASTE OIL (REMOVED)
B	8,000	GASOLINE (REMOVED)
C	4,000	GASOLINE (REMOVED)
D	4,000	GASOLINE (REMOVED)
E	4,000	GASOLINE (REMOVED)
F	2,000	FUEL OIL

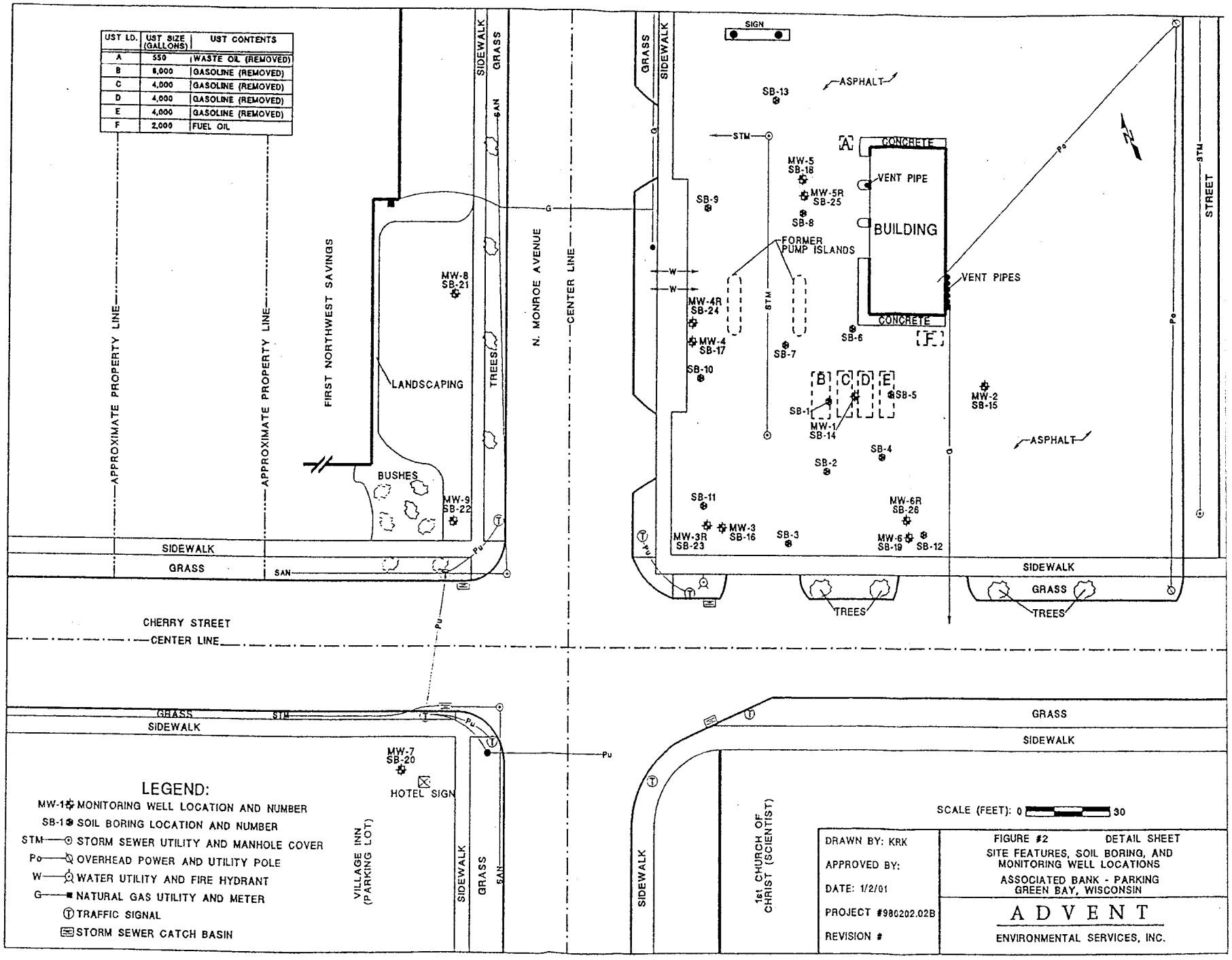

DRAWN BY: KRK

APPROVED BY:

DATE: 1/2/01

PROJECT #980202.02B

REVISION #

FIGURE #2 DETAIL SHEET

SITE FEATURES, SOIL BORING, AND MONITORING WELL LOCATIONS

ASSOCIATED BANK - PARKING
GREEN BAY, WISCONSIN

ADVENT

ENVIRONMENTAL SERVICES, INC.

RECEIVED
MAY 3 1 2002
ERS DIVISION
OSHKOSH

UST I.D.	UST SIZE (GALLONS)	UST CONTENTS
A	550	WASTE OIL (REMOVED)
B	8,000	GASOLINE (REMOVED)
C	4,000	GASOLINE (REMOVED)
D	4,000	GASOLINE (REMOVED)
E	4,000	GASOLINE (REMOVED)
F	2,000	FUEL OIL

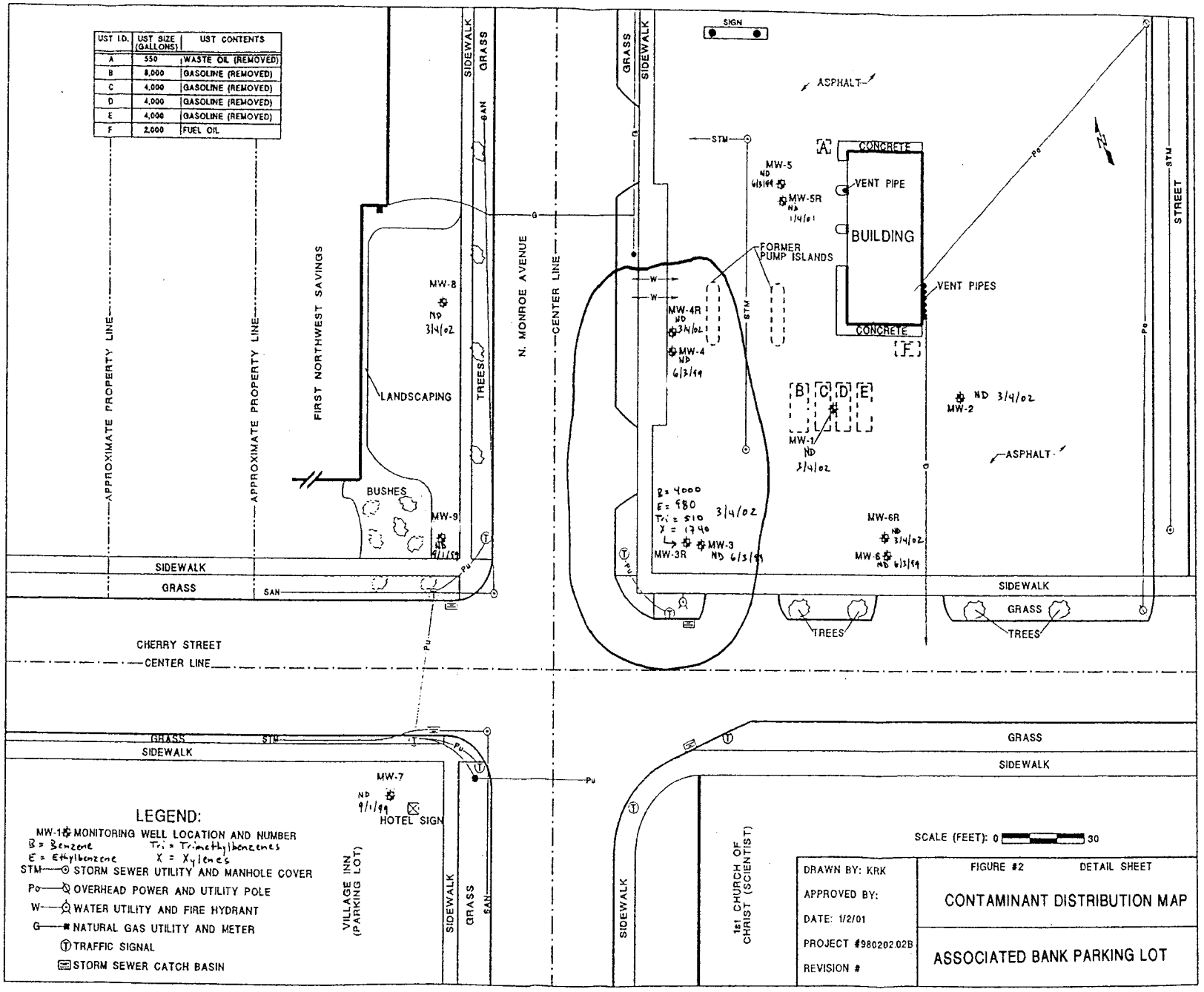

Table 1 Ground-Water Analytical Results, Associated Bank Parking Lot, Green Bay, Wisconsin

Well ID	Date Sampled	Relevant and Significant Analytical Results												
				Volatile Organic Compounds (µg/l)										
		GRO (mg/l)	Lead (µg/l)	Benzene	sec-Butylbenzene	Ethylbenzene	Isopropylbenzene	p-Isopropyltoluene	MTBE	Naphthalene	n-Propylbenzene	Toluene	Trimethylbenzenes	Xylenes
WAC PAL (µg/l)		NE	1.5	0.5	NE	140	NE	NE	12	8	NE	200	96	1000
WAC ES (µg/l)		NE	15	5	NE	700	NE	NE	60	40	NE	1000	480	10000
MW1	06/03/99	7100	< 1.5	**280**	< 25	250	< 25	< 25	< 25	**150**	43	450	**820**	1900
	08/02/01	---	---	< 0.40	---	< 0.40	---	---	< 0.40	< 1.0	---	< 0.40	<0.80	< 1.10
	12/03/01	---	---	< 0.40	---	< 0.40	---	---	< 0.40	< 1.3	---	< 0.40	<0.90	< 1.40
	03/04/02	---	---	< 0.40	---	< 0.40	---	---	< 0.40	< 1.3	---	< 0.40	<0.90	< 1.40
MW2	06/03/99	< 50	2.5	< 0.5	<0.5	< 0.5	< 0.5	< 0.5	< 0.2	< 2.0	< 0.5	< 0.5	1.1	1.1
	08/02/01	---	---	< 0.40	---	< 0.40	---	---	< 0.40	< 1.0	---	< 0.40	<0.80	< 1.10
	12/03/01	---	---	< 0.40	---	< 0.40	---	---	< 0.40	< 1.3	---	< 0.40	<0.90	< 1.40
	03/04/02	---	---	< 0.40	---	< 0.40	---	---	< 0.40	< 1.3	---	< 0.40	<0.90	< 1.40
MW3	06/03/99	< 50	< 1.5	< 0.5	<0.5	< 0.5	0.51	< 0.5	< 0.2	3.9	< 0.5	< 0.5	3.2	0.75
MW3R	01/04/01	18000	---	**4290**	---	**1230**	---	---	< 20	---	---	**2090**	**1252**	4470
	08/02/01	---	---	**3600**	---	**850**	---	---	< 8.0	**90**	---	13	208	340
	12/03/01	---	---	**3600**	---	670	---	---	< 20	**110**	---	130	184	320
	03/04/02	---	---	**4000**	---	**980**	---	---	< 40	< 130	---	560	**510**	1740
MW4	06/03/99	160	< 1.5	**5.3**	<0.5	4.5	1.2	< 0.5	< 0.2	3	1.4	15	11.9	16
MW4R	01/04/01	1060	---	**30.3**	---	44.4	---	---	< 1.0	---	---	**145**	135.5	243
	08/02/01	---	---	3.6	---	4.8	---	---	< 0.40	1.7	---	< 0.40	2.39	< 1.10
	12/03/01	---	---	< 0.40	---	9.5	---	---	< 0.40	3	---	< 0.40	0.54	< 1.40
	03/04/02	---	---	< 0.40	---	< 0.40	---	---	< 0.40	< 1.3	---	< 0.40	<0.90	< 1.40
MW5	06/03/99	< 50	< 1.5	< 0.5	<0.5	< 0.5	< 0.5	< 0.5	< 0.2	2.3	< 0.5	< 0.5	1.9	< 0.5
MW5R	01/04/01	< 50	---	< 0.5	---	< 0.5	---	---	< 0.2	---	---	< 0.5	< 2.0	< 0.5
MW6	06/03/99	< 50	< 1.5	1.1	0.63	< 0.5	< 0.5	< 0.5	< 0.2	2	< 0.5	1.2	2.7	4.5
MW6R	01/04/01	< 50	---	< 0.5	---	< 0.5	---	---	< 0.2	---	---	< 0.5	< 2.0	< 0.5
	08/02/01	---	---	< 0.40	---	< 0.40	---	---	< 0.40	< 1.0	---	< 0.40	<0.80	< 1.10
	12/03/01	---	---	< 0.40	---	< 0.40	---	---	< 0.40	< 1.3	---	< 0.40	<0.90	< 1.40
	03/04/02	---	---	< 0.40	---	< 0.40	---	---	< 0.40	< 1.3	---	< 0.40	<0.90	< 1.40
MW7	09/01/99	< 50	2.5	< 0.5	<0.5	< 0.5	< 0.5	< 0.5	< 0.2	< 2.0	< 0.5	< 0.5	< 2.0	< 0.5
MW8	09/01/99	< 50	2.8	< 0.5	<0.5	< 0.5	< 0.5	< 0.5	< 0.2	< 2.0	< 0.5	< 0.5	< 2.0	< 0.5
	08/02/01	---	---	< 0.40	---	< 0.40	---	---	< 0.40	< 1.0	---	< 0.40	<0.80	< 1.10
	12/03/01	---	---	< 0.40	---	< 0.40	---	---	< 0.40	< 1.3	---	< 0.40	<0.90	< 1.40
	03/04/02	---	---	< 0.40	---	< 0.40	---	---	< 0.40	< 1.3	---	< 0.40	<0.90	< 1.40
MW9	09/01/99	< 50	< 1.5	< 0.5	<0.5	< 0.5	< 0.5	< 0.5	< 0.2	< 2.0	< 0.5	< 0.5	< 2.0	< 0.5

Note:

GRO = Gasoline Range Organics
MTBE = Methyl-Tertiary-Butyl-Ether
mg/l = miligrams per liter
µg/l = micrograms per liter
WAC = Wisconsin Administrative Code
PAL = Preventive Action Limit
ES = Enforcement Standard
NE = Not established by WAC
--- = Not Analyzed
20 = ES Exceeded
10 = PAL Exceeded

s\proj\asb\22001262\tables\ASB WLA.xls

TABLE 1 (page 1 of 4)
ANALYTICAL RESULTS - SOIL
ASSOCIATED BANK PARKING LOT
GREEN BAY, WISCONSIN

	GENERIC RCLs	Samples							
		SB-1-A	**SB-1-B**	**SB-2-A**	**SB-2-B**	**SB-3-A**	**SB-3-B**	**SB-4-A**	**SB-4-B**
Boring		SB-1	SB-1	SB-2	SB-2	SB-3	SB-3	SB-4	SB-4
Depth (feet)		2-4	14-16	2-4	18-20	6-8	20-22	3-5	14-16
Date		4/20/99	4/20/99	4/20/99	4/20/99	4/20/99	4/20/99	4/20/99	4/20/99
PID Reading									
GROs (ppm)	*250*	**1,100**	110	**2,900**	<6.0	**800**	12	**750**	<6.0
Total Lead (ppm)	*50*	<1.1	42	6.20	5.70	4.10	4.70	**66**	5.50
VOCs (ppb)[1]									
Benzene	*5.5*	**10,000**	**610**	**27,000**	**72**	**8,300**	**420**	**2,100**	<25
sec-Butylbenzene	*NS*	1,700	87	2,600	<25	770	<50	1,300	<25
tert-Butylbenzene	*NS*	<250	35	<250	<25	<250	<50	<250	<25
Di-Isopropyl-Ether	*NS*	<250	<25	1,200	<25	450	<50	<250	<25
Ethylbenzene	*2,900*	**15,000**	380	**67,000**	110	**18,000**	520	**5,400**	<25
Isopropylbenzene	*NS*	3,500	180	7,800	<25	2,400	110	2,700	<25
p-Isopropyltoluene	*NS*	1,200	<25	<250	<25	410	<50	1,100	<25
Naphthalene	*NS*	6,100	140	<250	37	4,000	110	6,400	<25
n-Propylbenzene	*NS*	9,900	450	12,000	58	6,200	380	7,100	<25
1,1,2,2-Tetrachloroethane	*NS*	<250	<25	26,000	<25	<250	<50	<250	<25
Tetrachloroethene	*NS*	<250	<25	<250	38	<250	<50	<250	<25
Toluene	*1,500*	1,300	53	**14,000**	71	**26,000**	650	<250	<25
Trichlorofluromethane	*NS*	<250	<25	<250	<25	<250	<50	69,000	<25
1,2,4 TMB	*NS*	28,000	260	180,000	290	29,000	1,800	16,000	<25
1,3,5 TMB	*NS*	17,000	160	34,000	90	9,100	580	<250	<25
Total Xylenes	*4,100*	**41,000**	410	**260,000**	470	**65,000**	2,200	**15,000**	<25

NA = not analyzed

NS = no standard

ES = enforcement standards

Shading and bolding indicate concentrations above the RCLs.

TMB = trimethylbenzene

MTBE = methyl-tert-butyl-ether

[1] Only VOCs detected are listed. For a complete list of VOCs and detection limits, see Appendix C.

980202R1A

TABLE 1 (page 2 of 4)
ANALYTICAL RESULTS - SOIL
ASSOCIATED BANK PARKING LOT
GREEN BAY, WISCONSIN

	GENERIC RCLs	Samples									
		SB-5-A	SB-5-B	SB-6-A	SB-6-B	SB-7-A	SB-7-B	SB-8-A	SB-9-A	SB-10-A	SB-10-B
Boring		SB-5	SB-5	SB-6	SB-6	SB-7	SB-7	SB-8	SB-9	SB-10	SB-10
Depth (feet)		6-8	14-16	2-4	14-16	2-4	16-18	4-6	2-4	2-4	14-16
Date		4/20/99	4/20/99	4/20/99	4/20/99	5/4/99	5/4/99	5/4/99	5/4/99	5/4/99	5/4/99
PID Reading											
GROs (ppm)	*250*	**570**	<5.7	<5.3	<5.7	**2,000**	<5.9	26	**2,000**	170	<5.9
Total Lead (ppm)	*50*	7.40	3.90	26	4.60	4.20	2.50	<1.1	<1.1	<1.1	2.70
VOCs (ppb)[1]											
Benzene	*5.5*	**2,300**	<25	**31**	<25	**2,100**	<25	**58**	**2,600**	**710**	<25
n-Butylbenzene	*NS*	<25	<25	<25	<25	82,000	2,100	<25	64,000	6,700	<25
sec-Butylbenzene	*NS*	1,200	<25	<25	<25	<25	<25	<25	<25	<25	<25
Ethylbenzene	*2,900*	**7,200**	<25	34	52	**38,000**	<25	<25	**48,000**	**5,100**	52
Isopropylbenzene	*NS*	2,700	<25	<25	<25	12,000	<500	<500	6,200	<500	<25
p-Isopropyltoluene	*NS*	660	<25	<25	<25	<2,500	<500	<500	<2,500	<500	<25
MTBE	*NS*	<25	<25	<25	<25	<2,500	<500	<500	<2,500	<500	<25
Naphthalene	*NS*	8,400	<25	<25	<25	25,000	3,500	<500	23,000	4,100	<25
n-Propylbenzene	*NS*	9,400	<25	<25	<25	47,000	<500	<500	30,000	3,100	<25
Toluene	*1,500*	370	<25	30	48	<2,500	<500	<500	**19,000**	**5,700**	100
1,2,4 TMB	*NS*	53,000	32	48	83	270,000	5,600	3,000	170,000	18,000	200
1,3,5 TMB	*NS*	9,100	<25	30	<25	98,000	1,900	<500	62,000	6,700	65
Total Xylenes	*4,100*	**13,000**	<25	61	200	**140,000**	1,100	<500	**190,000**	**20,000**	210

NA = not analyzed

NS = no standard

ES = enforcement standards

Shading and bolding indicate concentrations above the RCLs.

TMB = trimethylbenzene

MTBE = methyl-tert-butyl-ether

[1] Only VOCs detected are listed. For a complete list of VOCs and detection limits, see Appendix C.

TABLE 1 (page 3 of 4)
ANALYTICAL RESULTS - SOIL
ASSOCIATED BANK PARKING LOT
GREEN BAY, WISCONSIN

	GENERIC RCLs	Samples									
		SB-11-A	SB-12-A	SB-13-A	SB-14-A	SB-14-B	SB-15-A	SB-15-B	SB-16-A	SB-16-B	SB-17-A
Boring		SB-11	SB-12	SB-13	SB-14	SB-14	SB-15	SB-15	SB-16	SB-16	SB-17
Depth (feet)		2-4	6-8	4-6	1-3	18-20	6-8	18-20	2-4	18-20	2-4
Date		5/4/99	5/4/99	5/4/99	5/20/99	5/20/99	5/20/99	5/20/99	5/20/99	5/20/99	5/20/99
PID Reading											
GROs (ppm)	*250*	**4,000**	<5.7	<5.8	**5,600**	<6	<5.9	<5.9	**1,700**	<5.9	**2,800**
Total Lead (ppm)	*50*	<1.1	2.2	3.7	**64**	5	4.9	5.1	3.6	4.6	1.7
VOCs (ppb)[1]											
Benzene	*5.5*	**8,900**	<25	<25	**12,000**	<25	<25	<25	**1,200**	<25	**5,200**
n-Butylbenzene	*NS*	84,000	98	<25	45,000	<25	330	<25	72,000	<25	93,000
Di-Isopropyl-Ether	*NS*	<5,000	<25	<25	5,200	<25	<25	<25	<2500	<25	<2500
Ethylbenzene	*2,900*	**56,000**	<25	<25	**59,000**	68	<25	68	**37,000**	<25	**53,000**
Isopropylbenzene	*NS*	<5,000	<25	<25	7,800	<25	<25	<25	8,800	<25	15,000
MTBE	*NS*	<5,000	<25	<25	5,700	<25	<25	<25	<2500	<25	<2500
Naphthalene	*NS*	44,000	260	<25	22,000	200	600	350	31,000	110	36,000
n-Propylbenzene	*NS*	36,000	<25	<25	24,000	<25	<25	<25	32,000	<25	52,000
Toluene	*1,500*	**81,000**	<25	<25	**22,000**	<25	<25	<25	**5,600**	<25	**43,000**
1,2,4 TMB	*NS*	220,000	<25	51	120,000	240	610	370	180,000	78	260,000
1,3,5 TMB	*NS*	85,000	<25	<25	47,000	120	430	<25	73,000	<25	100,000
Total Xylenes	*4,100*	**400,000**	50	<25	**220,000**	200	48	44	**150,000**	37	**230,000**

NA = not analyzed

NS = no standard

ES = enforcement standards

Shading and bolding indicate concentrations above the RCLs.

TMB = trimethylbenzene

MTBE = methyl-tert-butyl-ether

[1] Only VOCs detected are listed. For a complete list of VOCs and detection limits, see Appendix C.

980202R1A

TABLE 1 (page 4 of 4)
ANALYTICAL RESULTS - SOIL
ASSOCIATED BANK PARKING LOT
GREEN BAY, WISCONSIN

	GENERIC RCLs	Samples									
		SB-17-B	**SB-18-A**	**SB-18-B**	**SB-19-A**	**SB-20-A**	**SB-20-B**	**SB-21-A**	**SB-21-B**	**SB-22-A**	**SB-22-B**
Boring		SB-17	SB-18	SB-18	SB-19	SB-20	SB-20	SB-21	SB-21	SB-22	SB-22
Depth (feet)		20-22	4-6	18-20	14-16	9-11	19-21	8-10	18-20	6-8	19-21
Date		5/20/99	5/20/99	5/20/99	5/20/99	8/4/99	8/4/99	8/9/99	8/9/99	8/9/99	8/9/99
PID Reading											
GROs (ppm)	*250*	<5.9	<5.7	<6.7	<5.6	<6	<6.3	<5.7	<5.8	<6.1	<5.7
Total Lead (ppm)	*50*	4.2	4.2	5.7	3.2	3.6	4.1	3.8	<1.2	46	4.1
VOCs (ppb)[1]											
Benzene	*5.5*	<25	<25	<25	<25	<25	<25	<25	<25	**1,100**	<25
Ethylbenzene	*2,900*	<25	<25	<25	<25	<25	<25	<25	<25	**6,900**	<25
Methylene chloride	*NS*	<100	<100	<100	<100	<100	<100	<100	<100	<1000	<100
MTBE	*NS*	<25	<25	<25	<25	<25	<25	<25	<25	<250	<25
Naphthalene	*NS*	95	110	39	<25	<25	<25	440	200	1,700	150
n-Propylbenzene	*NS*	<25	<25	<25	<25	<25	<25	<25	<25	3,100	<25
Toluene	*1,500*	35	<25	<25	<25	<25	<25	<25	<25	<250	<25
1,2,4 TMB	*NS*	100	480	<25	<25	<25	<25	61	50	5,200	<25
1,3,5 TMB	*NS*	77	71	<25	<25	<25	<25	35	35	3,500	<25
Total Xylenes	*4,100*	53	<25	<25	<25	<25	<25	81	41	2,800	<25

NA = not analyzed

NS = no standard

ES = enforcement standards

Shading and bolding indicate concentrations above the RCLs.

TMB = trimethylbenzene

MTBE = methyl-tert-butyl-ether

[1] Only VOCs detected are listed. For a complete list of VOCs and detection limits, see Appendix C.

980202R1A