The following site is being submitted for inclusion into the GIS registry:

This is a:	New Submittal
BRRTS ID (no dashes):	**0305151676**
Comm # (no dashes):	54313890351
County:	Brown
Region:	Commerce
Site name:	Ted Betley Inc
Street Address:	1351 Russet Ct
City:	~~Green Bay~~ Howard
Closure Date	2000-06-13
Closure Conditions:	met
Offsite contamination?	No
Right-of-way contamination?	No
Contaminated media:	Groundwater
GPS Coordinates (meters in the **WTM91** projection)	
Easting (X):	672735
Northing (Y):	458085
Submitted by:	Cheryl Nelson

Checklist

- ☒ Final Closure Letter
- ☒ Copy of recorded deed Instrument for any property with GW >NR140 ES
- ☒ General Location Map
- ☒ Detailed Location Map showing property boundaries, buildings, etc for properties with GW >NR140 ES
- ☒ Latest Map(s) showing extent or outline of current GW plume
- ☒ GW flow direction
- ☒ MW(s) and/or potable wells
- ☒ Latest Table of GW results

ENVIRONMENTAL & REGULATORY SERVICES
2129 Jackson Street
Oshkosh, Wisconsin 54901
Fax: (920) 424-0217
TDD #: (608) 264-8777
www.commerce.state.wi.us
Tommy G. Thompson, Governor
Brenda J. Blanchard, Secretary

Wisconsin
Department of Commerce

March 24, 2000

June 13, 2000

See text box on page 2 for updated status based on receipt of requested information.

Mr. John Kokoszka
1749 Carriage Court
Green Bay, WI 54304

RE: **Commerce # 54313-8903-51**
Ted Bentley Inc., 1351 Russet Court, Green Bay, WI

Case Closure (conditional upon receipt of documentation)

Dear Mr. Kokoszka:

On February 15, 2000 the Wisconsin Department of Natural Resources transferred this site to the Wisconsin Department of Commerce for regulatory oversight. On behalf of the Wisconsin Department of Commerce, I am reviewing this case for closure.

Using the standards established in NR 700, and the risk criteria of Comm 46, the Department has determined that this site does not pose a significant threat to the environment and human health, and no further investigation or remedial action is necessary. In making this determination, I reviewed the following documents prepared by Environmental Compliance Consultants Inc., as well as other correspondence in the case file:

- *UST Site Assessment*, July 7, 1997
- *Site Investigation Report*, June 1, 1998
- *Site Status Letter Report*, September 28, 1999
- *Construction Documentation Report*, December 14, 1999
- *Case Summary and Closure Request*, December 20, 1999

If, in the future, site conditions indicate that any contamination that might remain poses a threat, the need for further remediation would be determined and required if necessary. If subsequent information indicates a need to reopen this case, any original claim under the PECFA fund would also reopen and you may apply for assistance to the extent of remaining eligibility.

IMPORTANT: we cannot list this case as "closed" on our computer database until we receive the following items.

- A notification must be placed on the property deed addressing residual soil and groundwater impacts. For case closure we will need a copy of the deed notification that contains the County Register of Deeds' recording information. Enclosed an example of a "Notice of Contamination to Property" for your use. If you wish to modify the language, submit a copy to this office for review prior to filing.

- Tank Sludge Disposal(~50 gallons) documentation.

- Documentation of the abandonment of monitoring wells MW-1, 2, 3, 4, 4R, 5, 6, 7 and PZ1. Please submit abandonment documentation to the Department at the letterhead address.

Thank you for your efforts in the protection of the environment. If you have any questions, please call me at (920) 424-0046.

Sincerely,

Dee Zoellner
Hydrogeologist
PECFA Site Review Section

enclosure

cc: Jim Rabideau - ECCI (with enclosure)
electronic case file

After review of the requested information submitted on May 11 and June 12 ,2000 by ECCI, the Department concludes that no further action is required at the above referenced site and is listed as closed on the Department of Commerce computer tracking system.

Dee Zoellner *June 13, 2000*
Hydrogeologist

1756934

Document Number

NOTICE OF CONTAMINATION TO PROPERTY

BROWN COUNTY
REGISTER OF DEEDS
CATHY WILLIQUETTE

2000 JUN -6 P 2:09

Legal Description of the Property: In Re:

That part of Lot 4 of Volume 4 Certified Survey Maps, page 337,* said map being part of the Southwest Quarter of the Southeast Quarter of Section 4, Township 24 North, Range 20 East; and that part of the Southwest Quarter of the Southeast Quarter of Section 4, Township 24 North, Range 20 East, all in the Village of Howard, Brown County, Wisconsin, described as follows: Commencing at the Southeast corner of the above mentioned lot 4, being also the point of beginning; thence South 87° 39" West 250.04 feet; thence North 1° 19' West 100.00 feet; thence North 87° 39' East 250.04 feet; thence South 1° 19' East 100.00 feet to the point of beginning.

* Map No. 1165

GB TITLE

Recording Area

12 @ 2

Name and Return Address

Victor A. Kornis
1509 North Prospect Avenue
Milwaukee, WI 53209

VH-160-1-10
Parcel Identification Number (PIN)

STATE OF WISCONSIN)
) ss
COUNTY OF BROWN)

RECEIVED
JUN 13 2000
ERS DIVISION

WHEREAS, Josephine F. Kokoszka is the owner of the above-described property

WHEREAS, one or more petroleum discharges have occurred at this property. Petroleum contaminated groundwater above NR 140 enforcement standards and soils above NR 720 residual contaminant levels of the Wisconsin Administration Code exist(s) on this property.

NOW THEREFORE, the owner hereby declares that all of the property described above is held and shall be held, conveyed or encumbered, leased, rented, used, occupied and improved subject to the following limitations and/or restrictions:

Anyone who proposes to construct or reconstruct a well on this property is required to contact the Department of Natural Resources' Bureau of Drinking Water and Groundwater, or it successor agency, to determine what specific requirements are applicable, prior to constructing or reconstructing a well on this property. No well may be constructed on this property unless applicable requirements are met.

I, Cathy Williquette, Brown County Register of Deeds, do hereby certify that this is a true and correct copy of the original record on file in the Brown County Register of Deeds Office, Green Bay, Wisconsin.
I hereunto set my hand and official seal this 6th day of June A.D. 2000

Cathy Williquette
REGISTER OF DEEDS

Residual petroleum contaminated soil remains on this site. It has been shown that these levels are protective of health and the environment. If this contaminated Soil is excavated in the future, it may be considered a solid waste and will need to be disposed in accordance with all applicable laws.

Any person who is or becomes owner of the property described above may request that the Wisconsin Department of Commerce, or its successor, issue a determination that the restrictions set forth in this covenant are no longer required. That property owner shall provide any and all necessary information to the Department in order for the Department to be able to make a determination. Upon receipt of such a request, the Department shall determine whether or not the restrictions contained herein can be extinguished. Conditions under which a restriction may be extinguished will be determined in accordance with the site specific standards, rules and laws for this property. If the Department determines that the restrictions can be extinguished, an affidavit, with a copy of the Department's written determination, may be recorded to give notice that this restriction, or portions of this restriction are no longer binding. Any restriction placed upon this property shall not be extinguished without the Department's written determination.

IN WITNESS WHEREOF, the owner of the property has executed this Declaration of Restrictions, this 30 day of May, 2000.

Signature: Josephine F. Kokoszka
Printed Name: Josephine F. Kokoszka

Subscribed and sworn to before me
this 30 day of MAY, 2000.

Notary Public, State of Wisconsin GARY G. LEROY
My commission: 2/11/03

This document was drafted by ~~the Wisconsin Department of Commerce~~.
VICTOR A. KORNIS

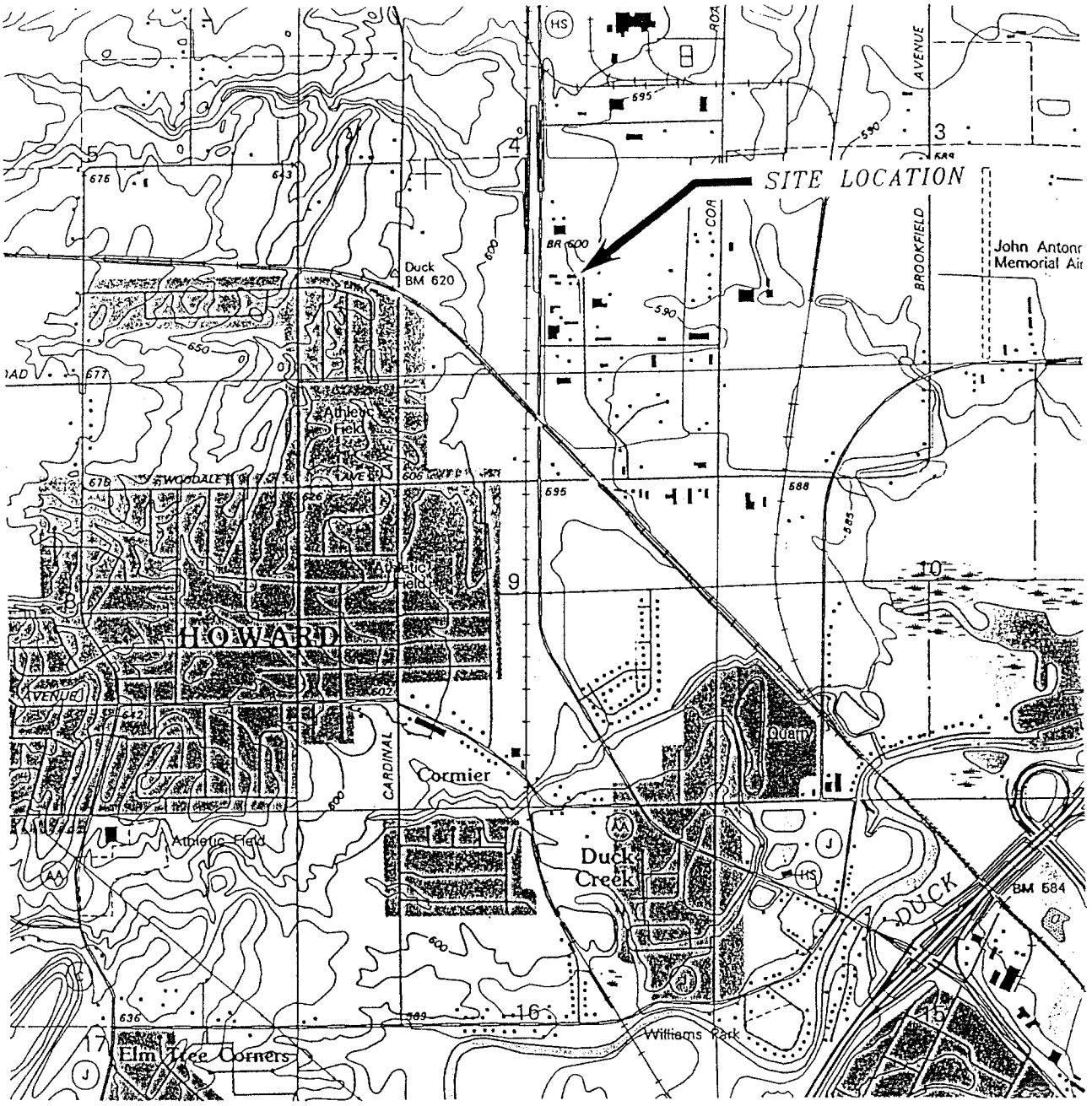

NOTE: Taken from the Green Bay West, Wis 7.5 Topographic Map (1992)

N

TED BETLEY, INC., HOWARD, WI	
FIGURE 1 SITE LOCATION MAP	
SCALE: 1"= 2000'	DATE: 7/7/97
Environmental Compliance Consultants, Inc.	BY: J. RABIDEAU

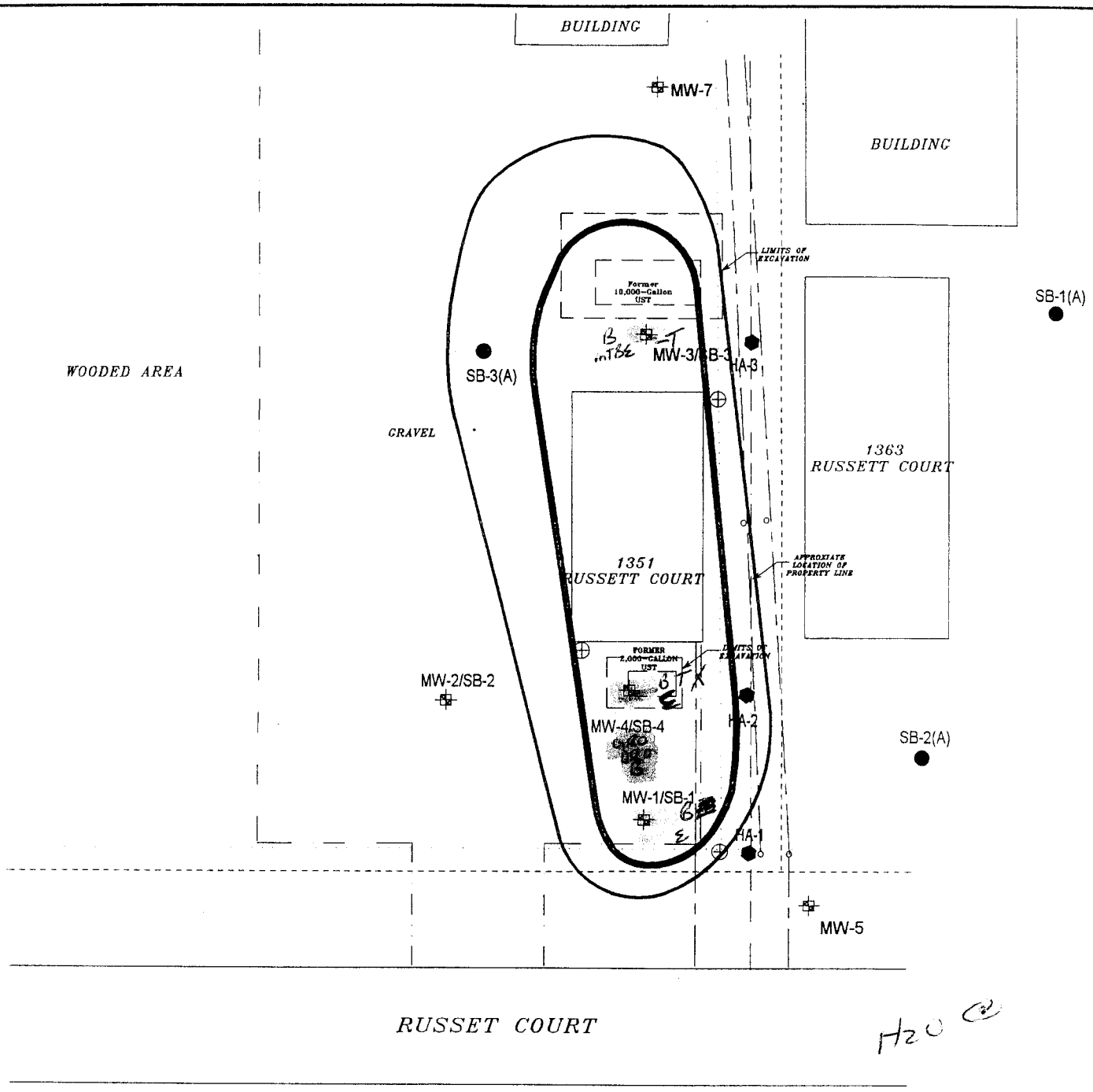

H2O

LEGEND

- MONITORING WELL LOCATION
- POWER/LIGHT POLE
- EDGE OF GRAVEL PARKING
- UNDERGROUND NATURAL GAS
- UNDERGROUND WATER/SEWER
- OVERHEAD ELECTRIC
- SOIL BORING LOCATION
- HAND AUGER LOCATION
- ESTIMATED EXTENT OF PETROLEUM CONTAMINATED GROUNDWATER GREATER THAN THE ES
- ESTIMATED EXTENT OF PETROLEUM CONTAMINATED GROUNDWATER GREATER THAN THE PAL

Soils above RCL 2-4 + 4-6

MW-6

PZ-1

ES

PAL

TED BETLEY, INC., HOWARD, WI	
FIGURE 10 EXTENT OF DISSOLVED CONTAMINATION	
SCALE: 1"= 30'	DATE: 05/12/98
Environmental Compliance Consultants, Inc.	BY: J. RABIDEAU

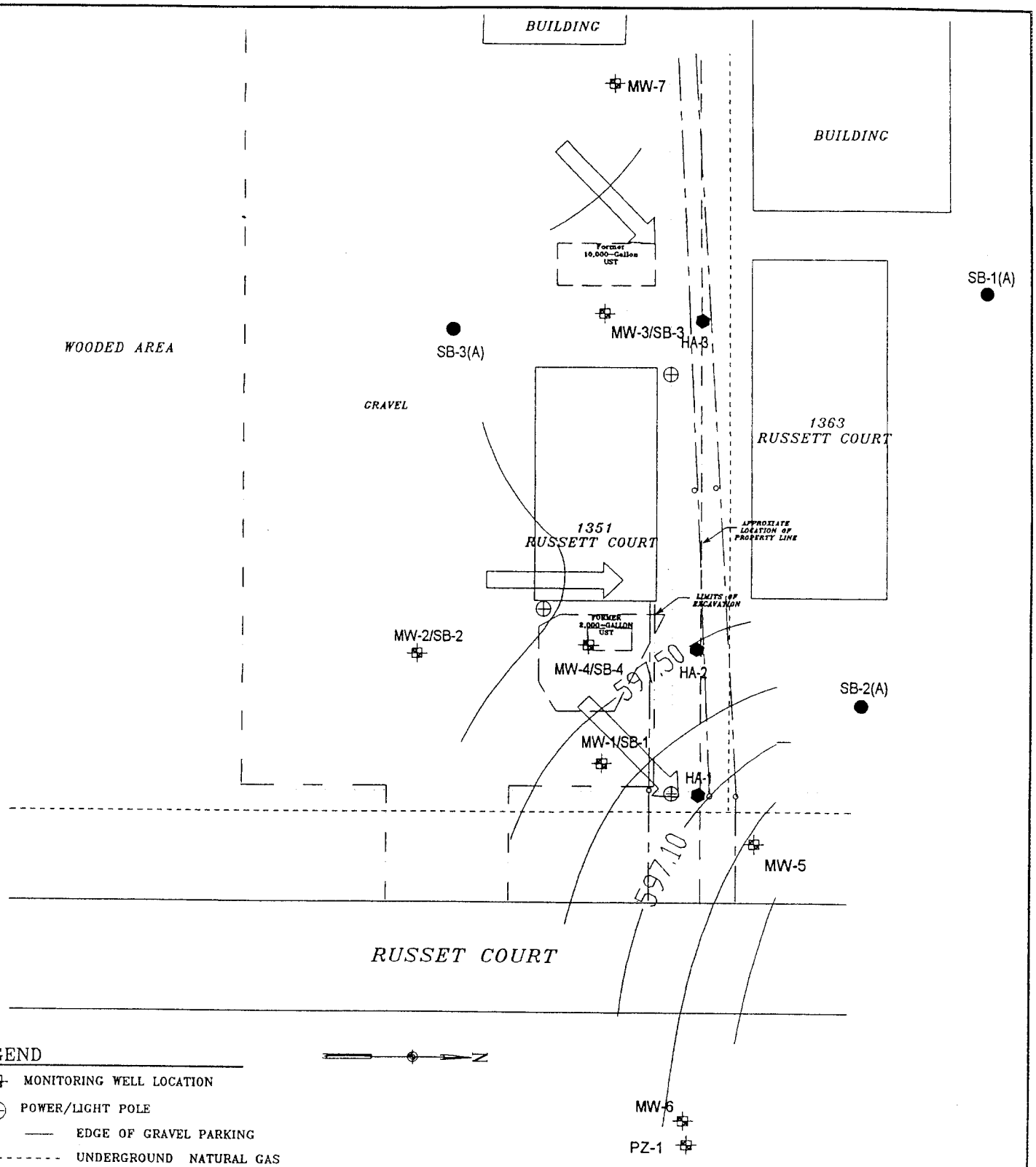

LEGEND

- MONITORING WELL LOCATION
- POWER/LIGHT POLE
- EDGE OF GRAVEL PARKING
- UNDERGROUND NATURAL GAS
- UNDERGROUND WATER/SEWER
- OVERHEAD ELECTRIC
- SOIL BORING LOCATION
- HAND AUGER LOCATION

CONTOUR INTERVAL = 0.20 FEET

Post

TED BETLEY, INC., HOWARD, WI	
FIGURE 4 WATER TABLE MAP (JUNE 1999)	
SCALE: 1"= 30'	DATE: 05/12/97
Environmental Compliance Consultants, Inc.	BY: J. RABIDEAU

TABLE 2
GROUNDWATER ANALYTICAL RESULTS
BETLEY PROPERTY

PARAMETER	Pre 10-Oct-97	23-Dec-97	MW-1 05-Mar-98	Post 29-Dec-98	24-Mar-99	9-June-99
Benzene	**120**	**140**	**260**	**40**	**100**	**180**
Ethylbenzene	*180*	*320*	*300*	79	*250*	*530*
MTBE	*30*	*25*	*48*	*21*	*32*	*31*
Toluene	5.1	6.6	15	0.9	1.9	1.7
1,2,4-Trimethylbenzene	6.8	*80*	*100*	9.9	28	54
1,3,5-Trimethybenzene	28	*47*	*90*	2.3	4.1	<1.4
m+p-Xylene	38	*81*			31	56
o-Xylene	20	*26*			2.7	1.4
Total Xylenes	86 (58)	~~154~~ 107	*210*	14	33.7	57.4
n-Butylbenzene	1.6	na	na	na	na	na
s-Butylbenzene	0.39	na	na	na	na	na
1,2-Dichloroethane	**17**	na	na	na	na	<1.8
Disopropyl ether	8.6	na	na	na	na	na
Isopropylbenzene	6.7	na	na	na	na	na
p-Isopropyltoluene	0.3	na	na	na	na	na
Naphthalene	*18*	na	na	na	*12*	*23*
n-Propylbenzene	5.7	na	na	na	na	na
Pb	na	na	na	na	na	na
Total VOC/PVOC	486.19	725.6	813	153.1	461.7	934.5
Total BTEX	363.1	573.6	575	119.9	385.6	769.1
pH	na	na	na	7.7	8.1	7.8
Temperature (Celsius)	na	9	3.9	9.2	5.9	18.8
D.O.	na	2.1	0.9	0.6	1.2	0.8
Sulfate	na	na	na	46	na	49
Alkalinity	na	na	na	400	na	600
Nitrate-Nitrite	na	na	na	<.05	na	0.065
Total Iron	na	na	na	1700	na	3300

Results in bold indicate exceedence of Enforcement Standard (ES)

Results in italics indicate exceedence of Preventive Action Limit (PAL)

na= not analyzed

All results given in ppb (ug/L) unless otherwise noted

Sulfate, Alkalinity, Nitrate-Nitrite given in ppm (mg/L)

TABLE 3
GROUNDWATER ANALYTICAL RESULTS
BETLEY PROPERTY

PARAMETER	MW-2					
	09-Oct-97	23-Dec-97	05-Mar-98	29-Dec-98	24-Mar-99	9-June-99
Benzene	<.41	<.41	<.5	<.5	<.26	<0.27
Ethylbenzene	<.23	<.23	<.5	<.5	<.24	<0.32
MTBE	9.1	7.9	<.2	9.1	5.9	5.3
Toluene	<.28	<.28	<.5	<.5	<.21	<0.27
1,2,4-Trimethylbenzene	<.3	<.3	<1	<1	<.86	<0.22
1,3,5-Trimethybenzene	<.25	<.25	<1	<1	<.54	<0.27
m+p-Xylene	<.51	<.51			<.97	<0.43
o-Xylene	<.28	<.28			<.37	<0.24
Total Xylenes	<.79	<.79	<.5	<.5	<1.34	<0.67
n-Butylbenzene	<.31	na	na	na	na	na
s-Butylbenzene	<.23	na	na	na	na	na
1,2-Dichloroethane	0.36	na	na	na	na	na
Disopropyl ether	<.43	na	na	na	na	na
Isopropylbenzene	<.27	na	na	na	na	na
p-Isopropyltoluene	<.22	na	na	na	na	na
Naphthalene	<.66	na	na	na	na	na
n-Propylbenzene	<.27	na	na	na	na	na
Pb	<1.5	na	na	na	na	na
Total VOC/PVOC	9.46	7.9	<4.2	9.1	5.9	5.3
Total BTEX	<1.71	<1.71	<2	<2	<2.05	<1.53
pH	na	na	na	7.5	8.6	7.8
Temperature (Celsius)	na	9	4.7	9.7	6	17.5
D.O.	na	1	1.3	0.8	1.6	0.9
Sulfate	na	na	na	270	na	290
Alkalinity	na	na	na	600	na	530
Nitrate-Nitrite	na	na	na	<.05	na	0.14
Total Iron	na	na	na	180	na	<47

Results in bold indicate exceedence of Enforcement Standard (ES)

Results in italics indicate exceedence of Preventive Action Limit (PAL)

na= not analyzed

All results given in ppb (ug/L) unless otherwise noted

Sulfate, Alkalinity, Nitrate-Nitrite given in ppm (mg/L)

TABLE 4
GROUNDWATER ANALYTICAL RESULTS
BETLEY PROPERTY

PARAMETER	Pre			MW-3	Post		
	09-Oct-97	23-Dec-97	07-Jan-98	05-Mar-98	29-Dec-98	24-Mar-99	9-June-99
Benzene	<.41	**910**	**260**	**280**	**6**	*0.68*	0.44
Ethylbenzene	<.23	10	4.6	24	6.7	2	0.37
MTBE	5.9	**200**	**96**	**580**	**96**	*34*	*33*
Toluene	<.28	**890**	*96*	*280*	<.5	0.21	<0.27
1,2,4-Trimethylbenzene	<.3	5	2	16	<1	<.86	<0.22
1,3,5-Trimethybenzene	<.25	2.8	1.6	6.1	<1	<.54	<0.27
m+p-Xylene	<.51	*89*	21			<.97	<0.43
o-Xylene	<.28	*40*	6.8			<.37	<0.24
Total Xylenes	<.79	*129*	28.9	*180*	0.92	<1.34	<0.67
n-Butylbenzene	<.31	na	na	na	na	na	na
s-Butylbenzene	<.23	na	na	na	na	na	na
1,2-Dichloroethane	<.28	na	na	na	na	na	na
Disopropyl ether	<.43	na	na	na	na	na	na
Isopropylbenzene	<.27	na	na	na	na	na	na
p-Isopropyltoluene	<.22	na	na	na	na	na	na
Naphthalene	<.66	na	na	na	na	na	na
n-Propylbenzene	<.27	na	na	na	na	na	na
Pb	<1.5	na	na	na	na	na	na
Total VOC/PVOC	5.9	2146.8	488	1186.1	108.7	36.89	33.81
Total BTEX	<1.71	1939	388.4	584	12.7	2.89	0.81
pH	na	na	na	na	7.7	8.3	8.2
Temperature (Celsius)	na	2.8	na	3.9	9	5.2	17.5
D.O.	na	8	na	4.1	1.1	1.7	0.9
Sulfate	na	na	na	na	320	na	330
Alkalinity	na	na	na	na	540	na	470
Nitrate-Nitrite	na	na	na	na	<.05	na	0.061
Total Iron	na	na	na	na	110	na	11000

Results in bold indicate exceedence of Enforcement Standard (ES)

Results in italics indicate exceedence of Preventive Action Limit (PAL)

na= not analyzed

All results given in ppb (ug/L) unless otherwise noted

Sulfate, Alkalinity, Nitrate-Nitrite given in ppm (mg/L)

TABLE 5
GROUNDWATER ANALYTICAL RESULTS
BETLEY PROPERTY

PARAMETER	Pre 09-Oct-97	23-Dec-97	MW-4/MW-4R 05-Mar-98	29-Dec-98	Post 24-Mar-99	9-June-99
Benzene	**2200**	**1200**	**520**	**220**	**85**	*0.97*
Ethylbenzene	**2300**	**1400**	*550*	120	6.9	<0.32
MTBE	*34*	**100**	*36*	*18*	9.3	1.4
Toluene	**4300**	**810**	**620**	56	1.3	<0.27
1,2,4-Trimethylbenzene	**2900**	**1600**	**520**	*100*	*49*	0.43
1,3,5-Trimethybenzene	**760**	**380**	**300**	*56*	*20*	<0.27
m+p-Xylene	**10000**	**4700**			27	<0.43
o-Xylene	**3700**	**1200**			28	0.43
Total Xylenes	**13700**	**5900**	**700**	*380*	55	0.43
n-Butylbenzene	72	na	na	na	na	na
s-Butylbenzene	16	na	na	na	na	na
1,2-Dichloroethane	<12	na	na	na	na	na
Disopropyl ether	<22	na	na	na	na	na
Isopropylbenzene	78	na	na	na	na	na
p-Isopropyltoluene	**11**	na	na	na	na	na
Naphthalene	**570**	na	na	na	4.8	<.35
n-Propylbenzene	160	na	na	na	na	na
1 2 3-Trichloropane	**96**	na	na	na	na	na
Pb	**20**	na	na	na	na	na
Total VOC/PVOC	27101	11390	2546	570	231.3	3.66
Total BTEX	22500	9310	1690	396	148.2	1.4
pH	na	na	na	7.7	8	7.3
Temperature (Celsius)	na	8.5	4	8.2	5.5	18
D.O.	na	6	1	3.9	1.6	0.8
Sulfate	na	na	na	450	na	31000
Alkalinity	na	na	na	510	na	370
Nitrate-Nitrite	na	na	na	<.05	na	0.51
Total Iron	na	na	na	<.05	na	81

Results in bold indicate exceedence of Enforcement Standard (ES)

Results in italics indicate exceedence of Preventive Action Limit (PAL)

na= not analyzed

All results given in ppb (ug/L) unless otherwise noted

Sulfate, Alkalinity, Nitrate-Nitrite given in ppm (mg/L)

TABLE 6
GROUNDWATER ANALYTICAL RESULTS
BETLEY PROPERTY

PARAMETER	Pre		MW-5	Post	
	23-Dec-97	05-Mar-98	29-Dec-98	24-Mar-99	09-Jun-99
Benzene	<.41	<.5	<.5	<.26	<0.27
Ethylbenzene	<.23	1.3	<.5	<.24	<0.32
MTBE	<.53	<.2	<.2	<.22	<0.32
Toluene	<.28	<.5	<.5	<.21	<0.27
1,2,4-Trimethylbenzene	<.3	1.5	<1	<.86	<0.22
1,3,5-Trimethybenzene	<.25	0.72	<1	<.54	<0.27
m+p-Xylene	<.51			<.97	<0.43
o-Xylene	<.28			<.37	<0.24
Total Xylenes	<.79	1.4	<.5	<1.34	<0.67
Total VOC/PVOC	<5.95	3.52	<4.2	<3.67	<2.58
Total BTEX	<1.71	1.3	<2	<2.05	<1.53
pH	na	na	7.8	8.4	7.8
Temperature (Celsius)	6	5	10.5	5.3	16.1
D.O.	9.5	1.4	1.4	2.2	1.2
Sulfate	na	na	130	na	200
Alkalinity	na	na	380	na	400
Nitrate-Nitrite	na	na	0.17	na	0.51
Total Iron	na	na	95	na	120

Results in bold indicate exceedence of Enforcement Standard (ES)

Results in italics indicate exceedence of Preventive Action Limit (PAL)

na= not analyzed

All results given in ppb (ug/L) unless otherwise noted

Sulfate, Alkalinity, Nitrate-Nitrite given in ppm (mg/L)

TABLE 7
GROUNDWATER ANALYTICAL RESULTS
BETLEY PROPERTY

PARAMETER	Pre 23-Dec-97	05-Mar-98	MW-6 29-Dec-98	Post 24-Mar-99	09-Jun-99
Benzene	<.41	<.5	<.5	<.26	<0.27
Ethylbenzene	<.23	<.5	<.5	<.24	<0.32
MTBE	<.53	<.2	<.2	<.22	<0.32
Toluene	<.28	<.5	<.5	<.21	<0.27
1,2,4-Trimethylbenzene	<.3	<1	<1	<.86	<0.22
1,3,5-Trimethybenzene	<.25	<1	<1	<.54	<0.27
m+p-Xylene	<.51			<.97	<0.43
o-Xylene	<.28			<.37	<0.24
Total Xylenes	<.79	<.5	<.5	<1.34	<0.67
Total VOC/PVOC	<5.95	<4.2	<4.2	<3.67	<2.58
Total BTEX	<1.71	<2	<2	<2.05	<1.53
pH	na	na	7.6	8.1	8.1
Temperature (Celsius)	9.5	4.2	9	4.5	16.9
D.O.	7.2	2.9	3.9	5.6	2.5
Sulfate	na	na	180	na	190
Alkalinity	na	na	530	na	510
Nitrate-Nitrite	na	na	<.05	na	0.097
Total Iron	na	na	50	na	<47

Results in bold indicate exceedence of Enforcement Standard (ES)

Results in italics indicate exceedence of Preventive Action Limit (PAL)

na= not analyzed

All results given in ppb (ug/L) unless otherwise noted

Sulfate, Alkalinity, Nitrate-Nitrite given in ppm (mg/L)

TABLE 9
GROUNDWATER ANALYTICAL RESULTS
BETLEY PROPERTY

PARAMETER	MW-7 Pre 05-Mar-98	29-Dec-98	Post 24-Mar-99	09-Jun-99
Benzene	<.5	<.5	<.26	*0.55*
Ethylbenzene	<.5	<.5	<.24	<0.32
MTBE	4	0.5	1.1	2.9
Toluene	<.5	<.5	<.21	<0.27
1,2,4-Trimethylbenzene	<1	<1	<.86	<0.22
1,3,5-Trimethybenzene	<1	<1	<.54	<0.27
m+p-Xylene			<.97	<0.43
o-Xylene			<.37	<0.24
Total Xylenes	<.5	<.5	1.34	<0.67
Total VOC/PVOC	4	0.5	<2.05	<2.58
Total BTEX	<2	<2	<1.81	<1.53
pH	na	8.1	8.2	8.1
Temperature (Celsius)	5.3	8.8	7.5	21.5
D.O.	8.8	0.8	1.9	1.2
Sulfate	na	89	na	130
Alkalinity	na	320	na	410
Nitrate-Nitrite	na	<.05	na	0.061
Total Iron	na	50	na	<47

Results in bold indicate exceedence of Enforcement Standard (ES)

Results in italics indicate exceedence of Preventive Action Limit (PAL)

na= not analyzed

All results given in ppb (ug/L) unless otherwise noted

Sulfate, Alkalinity, Nitrate-Nitrite given in ppm (mg/L)

TABLE 8
GROUNDWATER ANALYTICAL RESULTS
BETLEY PROPERTY

PARAMETER	Pre 23-Dec-97	05-Mar-98	PZ-1 29-Dec-98	Post 24-Mar-99	09-Jun-99
Benzene	<.41	<.5	<.5	<.26	<0.27
Ethylbenzene	<.23	<.5	<.5	<.24	<0.32
MTBE	<.53	<.2	<.2	<.22	<0.32
Toluene	<.28	<.5	<.5	<.21	<0.27
1,2,4-Trimethylbenzene	<.3	<1	<1	<.86	<0.22
1,3,5-Trimethybenzene	<.25	<1	<1	<.54	<0.27
m+p-Xylene	<.51			<.97	<0.43
o-Xylene	<.28			<.37	<0.24
Total Xylenes	<.79	<.5	<.5	<1.34	<0.67
Total VOC/PVOC	<5.95	<4.2	<4.2	<3.67	<2.58
Total BTEX	<1.71	<2	<2	<2.05	<1.53
pH	na	na	8.1	8.5	8.4
Temperature (Celsius)	9.5	5.1	9.9	5	15.1
D.O.	9.4	5.4	7	5.8	4.6
Sulfate	na	na	60	na	57
Alkalinity	na	na	130	na	99
Nitrate-Nitrite	na	na	0.091	na	0.88
Total Iron	na	na	50	na	<47

Results in bold indicate exceedence of Enforcement Standard (ES)

Results in italics indicate exceedence of Preventive Action Limit (PAL)

na= not analyzed

All results given in ppb (ug/L) unless otherwise noted

Sulfate, Alkalinity, Nitrate-Nitrite given in ppm (mg/L)