The following site is being submitted for inclusion into the GIS registry:

This is a:	New Submittal
BRRTS ID (no dashes):	**0305002223**
Comm # (no dashes):	54311560056
County:	Brown
Region:	Commerce
Site name:	Express Convenience Center #49
Street Address:	1356 Bellevue St
City:	Green Bay
Closure Date	2001-10-03
Closure Conditions:	met
Offsite contamination?	No
Right-of-way contamination?	Yes
Contaminated media:	Groundwater
GPS Coordinates (meters in the **WTM91** projection)	
Easting (X):	679316.26
Northing (Y):	447463.53
Submitted by:	Cheryl Nelson

Checklist

- ☒ Final Closure Letter
- ☒ Copy of recorded deed Instrument for any property with GW >NR140 ES
- ☒ General Location Map
- ☒ Detailed Location Map showing property boundaries, buildings, etc for properties with GW >NR140 ES
- ☒ Latest Map(s) showing extent or outline of current GW plume
- ☒ GW flow direction
- ☒ MW(s) and/or potable wells
- ☒ Latest Table of GW results

ENVIRONMENTAL & REGULATORY SERVICES DIVISION
BUREAU OF PECFA
2129 Jackson Street
Oshkosh, Wisconsin 54901-1805
Fax #: (920) 424-0217
TDD #: (608) 264-8777
http://www.commerce.state.wi.us
http://www.wisconsin.gov
Scott McCallum, Governor
Philip Edw. Albert, Acting Secretary

Wisconsin
Department of Commerce

October 3, 2001

Mr. Tim Schmidt
US Oil Company, Inc.
PO Box 25
Combined Locks, WI 54113

RE: **Case Closure Approved**

Commerce #54311-5600-56 WDNR BRRTS #03-05-002223
Express Convenience Center #49, 1356 Bellevue Street, Green Bay

One 6,000-gallon unleaded gasoline UST
One 8,000-gallon unleaded gasoline UST
One 10,000-gallon unleaded gasoline UST
One 10,000-gallon diesel fuel UST

Dear Mr. Schmidt:

The Wisconsin Department of Commerce (Department) Bureau of PECFA Site Review Section is in receipt of documentation that the conditions necessary for site closure detailed in the CONDITIONAL CASE CLOSURE letter dated June 12, 2001 have been met. The Department considers no further action is necessary and has updated our database to reflect this closure. The Department suggests that closure documents be maintained for future reference.

Thank you for your efforts in restoring Wisconsin's environment. If you have questions, please contact me at 920-424-0046.

Sincerely,

Robert H. Klauk, P.G.
Hydrogeologist
PECFA Site Review Section

cc: William F. Noel – STS Consultants, Ltd.
Case File

1831507

Document Number	NOTICE OF CONTAMINATION TO PROPERTY Title of Document

BROWN COUNTY
REGISTER OF DEEDS
CATHY WILLIQUETTE

2001 AUG -3 A 11:36

Legal Description of the Property: In re:

(as it appears on the most recent deed)

See attached Exhibit A

RECEIVED
AUG 31 2001
ERS DIVISION
OSHKOSH

Record this document with the Register of Deeds 14 00 (3)

Name and Return Address:
U.S. Oil Co., Inc.
P.O. Box 25
Combined Locks, WI 54113
ATTN: Legal Department

(Parcel Identification Number)

STATE OF WISCONSIN)
) ss.
COUNTY OF OUTAGAMIE)

Section 1. U.S. Oil Co., Inc. is the owner of the above-described property.

Section 2. One or more petroleum discharges have occurred at this property. Benzene exceeding the Wisconsin Administrative Code chapter NR 720 residual contaminant level exists on this property. Furthermore, benzene, ethylbenzene, toluene, methy-tert-butyl ether, trimethylbenzenes, and naphthalene contaminated groundwater above Wisconsin Administrative Code chapter NR 140 enforcement standards exist on this property.

Section 3. It is the desire and intention of the property owner to impose restrictions on the property which will make it unnecessary to conduct additional soil or groundwater remediation activities on the property at the present time. The owner hereby declares that all of the property described above is held and shall be held, conveyed or encumbered, leased, rented, used, occupied and improved subject to the following limitations and/or restrictions:

Anyone who proposes to construct or reconstruct a well on this property is required to contact the Department of Natural Resources' Bureau of Drinking Water and Groundwater, or its successor agency, to determine what specific prohibitions or requirements are applicable, prior to constructing or reconstructing a well on this property. No well may be constructed or reconstructed on this property unless applicable requirements are met.

Petroleum contaminated soil with benzene concentrations greater than Comm 46/NR 746 Table 2 is suspected to remain on this property in the vicinity of the northwest pump island. Structural impediments, including the pump island and an associated canopy, made remediation of the suspected contaminated soil in this area impracticable. If the impediments are removed, the suspected contamination shall be defined and properly remediated in accordance with applicable statutes and rules. A concrete/asphalt cap is the present remedial action that addresses the suspected residual soil contamination on the property. Therefore, an impermeable cap or cover (i.e. concrete, asphalt) shall be maintained in the vicinity of the northwest pump island until: 1) the soil is actively remediated or removed; or 2) it can be shown that soil contamination is at levels shown to be protective of human health. If subsurface work is done in the suspected contaminated area, any contamination shall be properly treated or disposed of in accordance with applicable laws.

Any person who is or becomes owner of the property described above may request that the Wisconsin Department of Commerce, or its successor, issue a determination that the restrictions set forth in this covenant are no longer required. That property owner shall provide any and all necessary information to the Department in order for the Department to be able to make a determination. Upon receipt of such a request, the Department shall determine whether or not the restrictions contained herein can be extinguished. Conditions under which a restriction may be extinguished will be determined in accordance with the site specific standards, rules, and laws for this property. If the Department determines that the restrictions can be extinguished, an affidavit, with a copy of the Department's written determination, may be recorded to give notice that this restriction, or portions of this restriction are no longer binding. Any restriction placed upon this property shall not be extinguished without the Department's written determination.

IN WITNESS WHEREOF, the owner of the property has executed this document this 18th day of July, 2001.

By signing this document, he acknowledges that he is duly authorized to sign this document on behalf of U.S. Oil Co., Inc.

Signature: _____
Thomas A. Schmidt, President

Subscribed and sworn to before me this 18th day of July, 2001.

_____
Notary Public, State of Wisconsin Cindy N. Korn
My commission expires 8/11/02

This document was drafted by: Marjorie M. Young
Attorney at Law
425 S. Washington Street
Combined Locks, WI 54113

1831507

DOCUMENT NO.

1088890

EXHIBIT A

WARRANTY DEED

STATE BAR OF WISCONSIN FORM 2 — 1982

THIS SPACE RESERVED FOR RECORDING DATA

J 10695 I 08

REGISTER OF DEEDS
BROWN COUNTY

1986 JUL 21 PM 2:07

Cathy Willgiretts

REGISTER OF DEEDS

4.00

SPRING CREEK ENTERPRISES, a Co-partnership consisting of NORMAN M. WATERMOLEN, MARY I. WATERMOLEN, JAMES D. WATERMOLEN, RICHARD L. WATERMOLEN, PATRICIA L. WATERMOLEN n/k/a PATRICIA L. CHRISTENSEN, and SUSAN J. WATERMOLEN, n/k/a SUSAN J. CURTIS

conveys and warrants to

U. S. OIL CO., INC.

RETURN TO McCarty, Curry, Wydeven, Peeters & Riester
P.O. Box 351
Kaukauna, WI 54130-0351

the following described real estate in Brown County, State of Wisconsin:

Tax Parcel No: .....

A parcel of land located in Private Claims 12 and 13, East Side of Fox River, Town of Bellevue, Brown County, Wisconsin, being a part of Lots 1 and 2 of the plat of Windsor Heights and being described as follows: Commencing at the northeasterly corner of Lot 3 of said plat; thence N 16°19'50" E, 27.33 feet to the point of beginning; thence N 64°46'38" W, 150.00 feet; thence N 16°19'50" E, 150.00 feet; thence S 64°46'38" E, 139.73 feet; thence 16.99 feet along the arc of a 12.00 foot radius curve the chord of which bears S 24°13'24" E, 15.60 feet; thence S 16°19'50" W, 139.73 feet to the point of beginning.

It is the intent of this description to describe a parcel of land that will be part of and lie in the northeasterly corner of Lot 8 of a plat that will be recorded as Windsor Heights Westminster Replat, said plat being a replat, in part, of Lots 1 and 2 of the plat of Windsor Heights.

TRANSFER
$ 202.50
FEE

This is not homestead property.
~~XXX~~ (is not)

Exception to warranties:

Dated this 17th day of July, 1986

(SEAL) Norman M. Watermolen (SEAL)

Norman M. Watermolen
Attorney-in-fact

(SEAL) Mary I. Watermolen (SEAL)

Mary I. Watermolen
Attorney-in-fact

AUTHENTICATION

Signature(s) .....

authenticated this ..... day of ....., 19.....

TITLE: MEMBER STATE BAR OF WISCONSIN

(If not, authorized by § 706.06, Wis. Stats.)

THIS INSTRUMENT WAS DRAFTED BY

NORMAN M. WATERMOLEN

(Signatures may be authenticated or acknowledged. Both are not necessary.)

ACKNOWLEDGMENT

STATE OF WISCONSIN
Brown County. } ss.

Personally came before me this 17th day of July, 1986 the above named Norman M. Watermolen and Mary I. Watermolen

to me known to be the persons who executed the foregoing instrument and acknowledge the same.

Gladys M. Somers

Gladys M. Somers

Notary Public Brown County, Wis.
My Commission is permanent. (If not, state expiration date: February 1 1987)

*Names of persons signing in any capacity should be typed or printed below their signature.

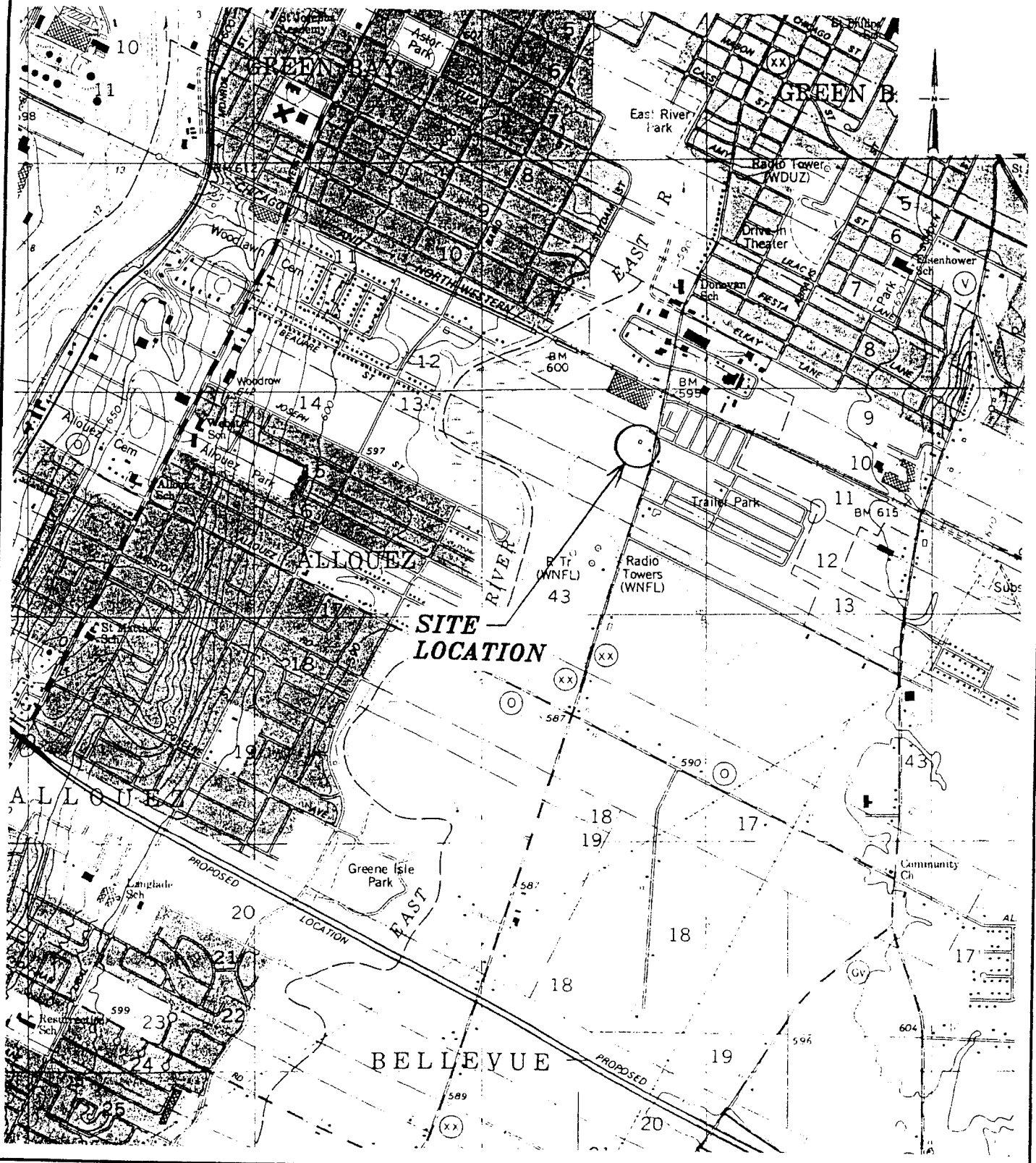

STS Consultants Ltd.
Consulting Engineers

PROJECT/CLIENT

U.S. OIL COMPANY
BELLEVUE STREET EXPRESS
CONVENIENCE CENTER
GREEN BAY, WISCONSIN

SITE LOCATION DIAGRAM

DRAWN BY	RAB	1-26-98
CHECKED BY	PGN	1-26-98
APPROVED BY		
SCALE 1"=2000'	FIGURE NO. 1	
STS DRAWING NO. W:\DWG97\22054\117\G4054170.DWG		

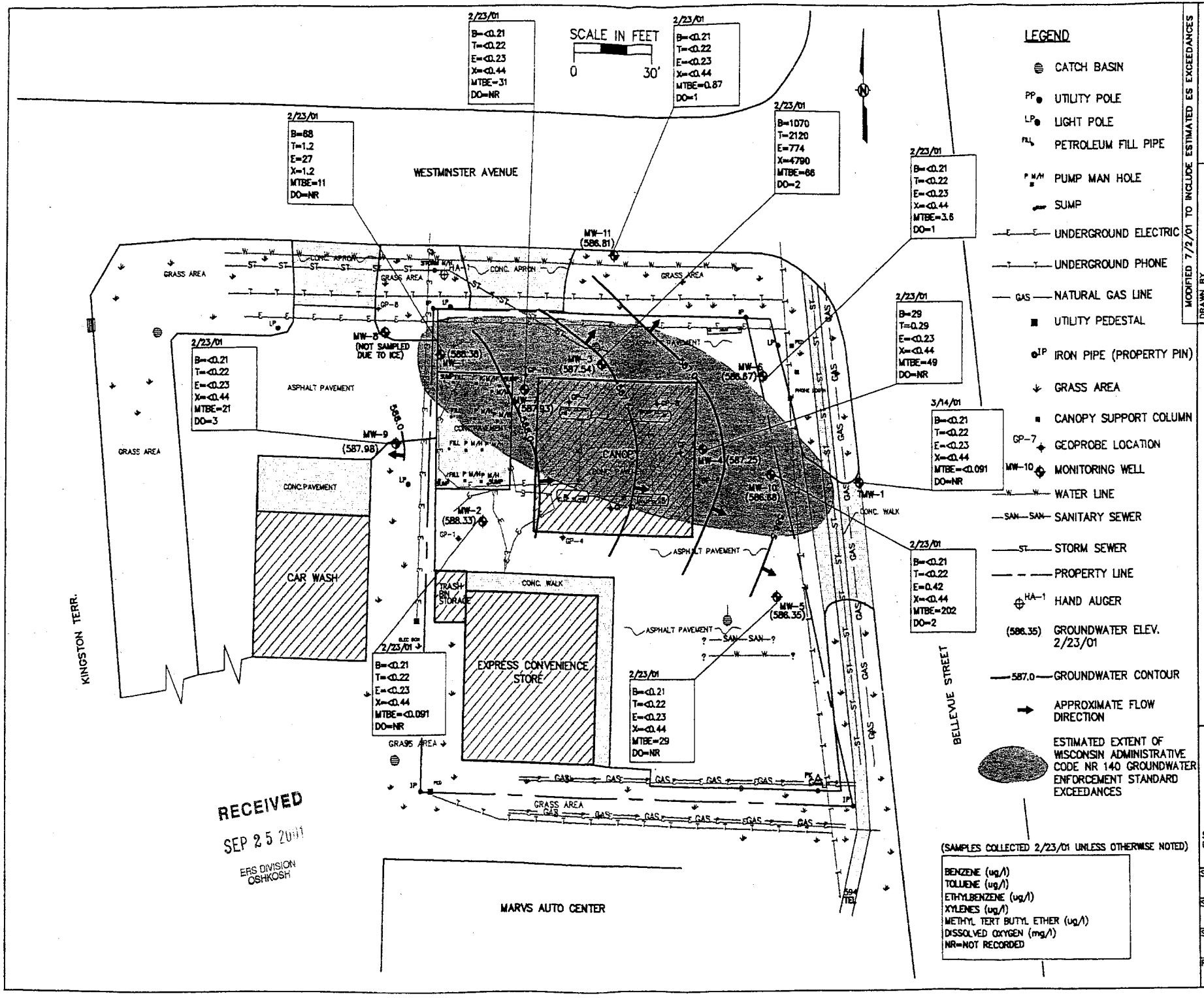

MODIFIED 7/2/01 TO INCLUDE ESTIMATED ES EXCEEDANCES

DRAWN BY	JLC	4/20/01
CHECKED BY	WFN	4/20/01
APPROVED BY		

CADFILE W:\Dwg99\22054\W\g4054011.dwg 04/20/2001 15:

U.S. OIL COMPANY
BELLEVUE STREET EXPRESS CONVENIENCE CENTER
BELLEVUE, WISCONSIN

GROUNDWATER CONTOUR MAP (2/23/01)

STS Consultants Ltd.
Consulting Engineers

STS PROJECT NO. 22054W

STS PROJECT FILE

SCALE 1"=30'

FIGURE NO. 6

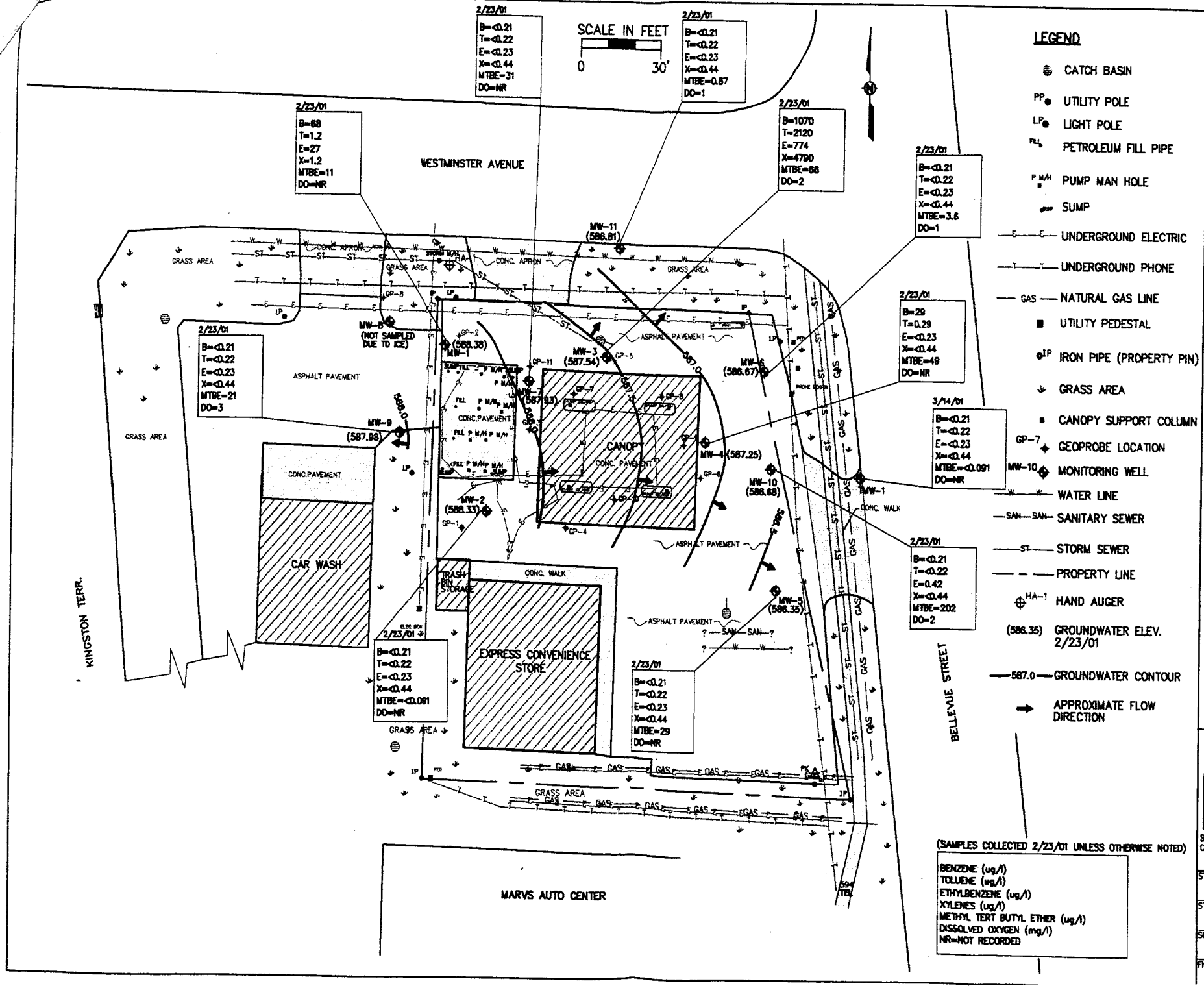
SCALE IN FEET
0
30'
WESTMINSTER AVENUE
KINGSTON TERR.
BELLEVUE STREET
MARVS AUTO CENTER
CAR WASH
EXPRESS CONVENIENCE STORE
CANOPY
CONC. PAVEMENT
ASPHALT PAVEMENT
GRASS AREA
CONC. APRON
CONC. WALK
TRASH BIN STORAGE
MW-1 (588.38)
MW-2 (588.33)
MW-3 (587.54)
MW-4 (587.25)
MW-5 (586.35)
MW-6 (586.67)
MW-7 (587.93)
MW-8 (NOT SAMPLED DUE TO ICE)
MW-9 (587.98)
MW-10 (586.68)
MW-11 (586.81)
TMW-1
2/23/01
B=<0.21
T=<0.22
E=<0.23
X=<0.44
MTBE=31
DO=NR
2/23/01
B=<0.21
T=<0.22
E=<0.23
X=<0.44
MTBE=0.87
DO=1
2/23/01
B=68
T=1.2
E=27
X=1.2
MTBE=11
DO=NR
2/23/01
B=1070
T=2120
E=774
X=4790
MTBE=66
DO=2
2/23/01
B=<0.21
T=<0.22
E=<0.23
X=<0.44
MTBE=3.6
DO=1
2/23/01
B=29
T=0.29
E=<0.23
X=<0.44
MTBE=49
DO=NR
2/23/01
B=<0.21
T=<0.22
E=<0.23
X=<0.44
MTBE=21
DO=3
3/14/01
B=<0.21
T=<0.22
E=<0.23
X=<0.44
MTBE=<0.091
DO=NR
2/23/01
B=<0.21
T=<0.22
E=0.42
X=<0.44
MTBE=202
DO=2
2/23/01
B=<0.21
T=<0.22
E=<0.23
X=<0.44
MTBE=<0.091
DO=NR
2/23/01
B=<0.21
T=<0.22
E=<0.23
X=<0.44
MTBE=29
DO=NR
LEGEND
CATCH BASIN
UTILITY POLE
LIGHT POLE
PETROLEUM FILL PIPE
PUMP MAN HOLE
SUMP
UNDERGROUND ELECTRIC
UNDERGROUND PHONE
NATURAL GAS LINE
UTILITY PEDESTAL
IRON PIPE (PROPERTY PIN)
GRASS AREA
CANOPY SUPPORT COLUMN
GEOPROBE LOCATION
MONITORING WELL
WATER LINE
SANITARY SEWER
STORM SEWER
PROPERTY LINE
HAND AUGER
(586.35) GROUNDWATER ELEV. 2/23/01
587.0 GROUNDWATER CONTOUR
APPROXIMATE FLOW DIRECTION
(SAMPLES COLLECTED 2/23/01 UNLESS OTHERWISE NOTED)
BENZENE (ug/l)
TOLUENE (ug/l)
ETHYLBENZENE (ug/l)
XYLENES (ug/l)
METHYL TERT BUTYL ETHER (ug/l)
DISSOLVED OXYGEN (mg/l)
NR=NOT RECORDED
DRAWN BY JLC 4/20/01
CHECKED BY WFN 4/20/01
APPROVED BY
CADFILE W:\Dwg99\22054\W\9405011.dwg
U.S. OIL COMPANY
BELLEVUE STREET EXPRESS CONVENIENCE CENTER
BELLEVUE, WISCONSIN
GROUNDWATER CONTOUR MAP (2/23/01)
STS Consultants Ltd.
Consulting Engineers
STS PROJECT NO. 22054W
STS PROJECT FILE
SCALE 1"=30'
FIGURE NO. 6

Table 4
Groundwater Analytical Results
U.S. Oil Bellevue Street Express Convenience Center
STS Project No. 22054W
Units: µg/L

Well ID		Date	Lead	Benzene	Ethylbenzene	MTBE	Naphthalene	Toluene	1,2,4-TMB	1,3,5-TMB	Xylenes	n-Butylbenzene	sec-Butylbenzene	Isopropylbenzene	n-Propylbenzene	Anthracene	1-Methyl Naphthalene	Pyrene
GP-2		4/9/96	NA	2.2	37	3.8	<0.41	<0.69	6.8	<0.57	0.54	3.8	2.2	8.1	22	NA	NA	NA
MW-1	Pre Soil Excavation	8/5/96	<3	5.7	56	6.8	0.54	<0.69	170	<0.57	4.4	20	6.9	18	53	<0.005	5	<0.01
		8/21/96	NA	9.5	61	<0.5	3.6	2.9	170	2.6	4.1	NA	NA	NA	NA	NA	NA	NA
		11/14/96	NA	38	55	27	<4.1	<10	122	<9	<20	NA	NA	NA	NA	NA	NA	NA
		2/10/97	NA	66	38	23	NA	1.1	150	<0.9	4.3	NA	NA	NA	NA	NA	NA	NA
		5/13/97	NA	28	28	<0.21	1.9	<1.6	140	1.5	3.4	NA	NA	NA	NA	NA	NA	NA
		10/17/97	NA	630	55	630	<10	470	120	<8.6	140	NA	NA	NA	NA	NA	NA	NA
		6/10/98	NA	245	65.4	<50	105	<50	275	<50	58	NA	NA	NA	NA	NA	NA	NA
		2/25/99	NA	35	40	45	62	7.9	<1.7	<0.90	6	NA	NA	NA	NA	NA	NA	NA
		8/27/99	NA	23	25	38	53	5.9	<1.7	<0.9	2	NA	NA	NA	NA	NA	NA	NA
		3/14/00	NA	42	13	42	48	7.9	<1.7	2.9	3.9	NA	NA	NA	NA	NA	NA	NA
		2/23/01	NA	68	27	11	1.2 (p)	1.2	0.26 (p)	0.39 (p)	1.2 (p)	NA	NA	NA	NA	NA	NA	NA
MW-2	Pre Soil Excavation	8/5/96	<3	<0.26	<0.32	<0.22	<0.41	<0.69	<0.57	<0.57	<1.23	<0.45	<0.49	<0.36	<0.41	<0.005	<0.2	<0.01
		8/21/96	NA	<0.7	<0.7	<0.5	<0.41	<1	<1	<0.9	<2	NA	NA	NA	NA	NA	NA	NA
		11/14/96	NA	<0.7	<0.7	<0.5	<0.41	<1	<1	<0.9	<2	NA	NA	NA	NA	NA	NA	NA
		2/10/97	NA	<0.2	<0.68	<0.15	NA	<1.5	<1	<0.9	<0.85	NA	NA	NA	NA	NA	NA	NA
		5/13/97	NA	<0.21	<0.68	<0.21	<1.0	<1.5	<1	<0.86	<1.8	NA	NA	NA	NA	NA	NA	NA
		10/17/97	NA	0.36	<0.68	<0.21	<1	<1.5	<1	<0.86	<1.8	NA	NA	NA	NA	NA	NA	NA
		6/10/98	NA	<0.5	<1	<1	<1	<1	<1	<1	<2	NA	NA	NA	NA	NA	NA	NA
		2/25/99	NA	<0.50	<0.60	<0.92	<2.8	<0.60	<1.7	<0.90	<2.3	NA	NA	NA	NA	NA	NA	NA
		8/27/99	NA	<0.5	<0.6	<0.92	<2.8	<0.6	<1.7	<0.9	<2.2	NA	NA	NA	NA	NA	NA	NA
		3/14/00	NA	<0.50	<0.60	<0.92	<2.8	<0.60	<1.7	<0.90	<1.7	NA	NA	NA	NA	NA	NA	NA
		2/23/01	NA	<0.21	<0.23	<0.091	<0.4	<0.22	<0.23	<0.21	<0.44	NA	NA	NA	NA	NA	NA	NA
MW-3	Pre Soil Excavation	8/5/96	<3	0.36	<0.32	32	1.7	3.4	5.2	5.5	44	2.6	0.68	<0.36	<0.41	<0.005	<0.2	<0.01
		8/21/96	NA	<0.7	<0.7	30	0.69	6.1	8.9	11	55	NA	NA	NA	NA	NA	NA	NA
		11/14/96	NA	<0.7	<0.7	13	<0.41	<1	2.3	7.9	<2	NA	NA	NA	NA	NA	NA	NA
		2/10/97	NA	0.27	<0.68	8	NA	<1.5	1	1.9	1.3	NA	NA	NA	NA	NA	NA	NA
		5/13/97	NA	0.73	<0.68	68	<1.0	<1.5	<1.0	<0.86	<1.8	NA	NA	NA	NA	NA	NA	NA
		10/17/97	NA	0.21	<0.68	44	<1	<1.5	<1	<0.86	<1.8	NA	NA	NA	NA	NA	NA	NA
		6/10/98	NA	7080	1350	<100	376	9040	2880	722	8800	NA	NA	NA	NA	NA	NA	NA
		9/22/98	NA	6550	292	412	<100	1960	277	<100	1194	NA	NA	NA	NA	NA	NA	NA
		2/25/99	NA	5700	430	273	115	4420	951	248	3770	NA	NA	NA	NA	NA	NA	NA
		8/27/99	NA	7510	1860	<2300	<7000	19000	<4250	<2250	11640	NA	NA	NA	NA	NA	NA	NA
		3/14/00	NA	2740	1180	<46	164	9810	1470	<45	7910	NA	NA	NA	NA	NA	NA	NA
		2/23/01	NA	1070	774	66	82	2120	1110	208	4790	NA	NA	NA	NA	NA	NA	NA
NR 140 ES			15	5	700	60	40	1000	480		10000	---	---	---	---	---	---	---
NR 140 PAL			1.5	0.5	140	12	8	200	96		1000	---	---	---	---	---	---	---

Notes:
MTBE = Methyl tert Butyl Ether
TMB = Trimethylbenzene
NA = Not Analyzed
Compounds listed are those which were detected in samples collected during one or more sampling events.
(p) = Reported result is less than the practical quantitation limit

NR 140 ES = WDNR Chapter NR 140 Enforcement Standard Established March 2000
NR 140 PAL = WDNR Chapter NR 140 Preventive Action Limit Established March 2000
1660 = NR 140 Enforcement Standard Exceedance
240 = NR 140 Preventive Action Limit Exceedance

Table 4
Groundwater Analytical Results
U.S. Oil Bellevue Street Express Convenience Center
STS Project No. 22054W
Units: ug/L

Well ID		Date	Lead	Benzene	Ethylbenzene	MTBE	Naphthalene	Toluene	1,2,4-TMB	1,3,5-TMB	Xylenes	n-Butyl-benzene	sec-Butyl benzene	Isopropyl-benzene	n-Propyl-benzene	Anthracene	1-Methyl Naphthalene	Pyrene
MW-4	Pre Soil Excavation	8/5/96	<3	88	<0.32	57	0.53	32	<0.57	<0.57	5.7	<0.45	<0.49	<0.36	<0.41	<0.005	<0.2	<0.01
		8/21/96	NA	150	<0.7	120	<0.41	41	<1	<0.9	9.5	NA	NA	NA	NA	NA	NA	NA
		11/14/96	NA	1100	<35	1200	62	500	<50	<45	110	NA	NA	NA	NA	NA	NA	NA
		2/10/97	NA	2600	<34	1800	NA	1700	<50	<45	210	NA	NA	NA	NA	NA	NA	NA
		5/13/97	NA	3700	<34	1940	<50	1660	<50	<43	500	NA	NA	NA	NA	NA	NA	NA
		10/17/97	NA	4600	110	1300	<10	240	59	25	400	NA	NA	NA	NA	NA	NA	NA
		6/10/98	NA	1790	5.87	849	<5.0	12.9	<5.0	<5.0	28.07	NA	NA	NA	NA	NA	NA	NA
		2/25/99	NA	617	1.9	268	<2.8	1.7	3.5	<0.90	2.2	NA	NA	NA	NA	NA	NA	NA
		8/27/99	NA	352	4.1	189	<2.8	1.7	<1.7	<0.9	1.9	NA	NA	NA	NA	NA	NA	NA
		3/14/00	NA	319	1.9	173	<2.8	0.9	<1.7	<0.9	<1.7	NA	NA	NA	NA	NA	NA	NA
		2/23/01	NA	29	<0.23	49	<0.4	0.29 (p)	<0.23	<0.21	<0.44	NA	NA	NA	NA	NA	NA	NA
MW-5	Pre Soil Excavation	11/14/96	<3	<0.26	<0.32	0.33	<0.41	<0.69	<0.57	<0.57	<0.9	<0.45	<0.49	<0.36	<0.41	0.031	<0.5	0.06
		2/10/97	NA	<0.2	<0.68	0.32	NA	<1.5	<1	<0.9	<0.85	NA	NA	NA	NA	NA	NA	NA
		5/13/97	NA	<0.21	<0.68	0.32	<1	<1.5	<1	<0.86	<1.8	NA	NA	NA	NA	NA	NA	NA
		10/17/97	NA	<0.21	<0.68	2.9	<1	<1.5	<1	<0.86	<1.8	NA	NA	NA	NA	NA	NA	NA
		6/10/98	NA	0.57	<1	31.9	<1	<1	<1	<1	<2	NA	NA	NA	NA	NA	NA	NA
		9/22/98	NA	1.08	<1	38.8	<1	<1	<1	<1	<2	NA	NA	NA	NA	NA	NA	NA
		2/25/99	NA	<0.50	1.2	122	<2.8	<0.60	<1.7	<0.90	<2.2	NA	NA	NA	NA	NA	NA	NA
		8/27/99	NA	<0.5	<0.6	89	<2.8	<0.6	<1.7	<0.9	<2.2	NA	NA	NA	NA	NA	NA	NA
		3/14/00	NA	<0.50	<0.60	27	<2.8	<0.60	<1.7	<0.9	<1.7	NA	NA	NA	NA	NA	NA	NA
		2/23/01	NA	<0.21	<0.23	29	<0.4	<0.22	<0.23	<0.21	<0.44	NA	NA	NA	NA	NA	NA	NA
MW-6	Pre Soil Excavation	11/14/96	<3	<0.26	<0.32	<0.22	<0.41	<0.69	<0.57	<0.57	<0.9	<0.45	<0.49	<0.36	<0.41	<0.005	<0.5	0.1
		2/10/97	NA	<0.2	<0.68	<0.15	NA	<1.5	<1	<0.9	<0.85	NA	NA	NA	NA	NA	NA	NA
		5/13/97	NA	<0.21	<0.68	<0.21	<1	<1.5	<1	<0.86	<1.8	NA	NA	NA	NA	NA	NA	NA
		10/17/97	NA	0.33	<0.68	<0.21	<1	<1.5	<1	<0.86	<1.8	NA	NA	NA	NA	NA	NA	NA
		6/10/98	NA	<0.5	<1	<1	<1	<1	<1	<1	<2	NA	NA	NA	NA	NA	NA	NA
		2/25/99	NA	<0.50	<0.60	2.1	<2.8	<0.60	<1.7	<0.90	<2.2	NA	NA	NA	NA	NA	NA	NA
		8/27/99	NA	<0.5	<0.6	4.5	<2.8	<0.6	<1.7	<0.9	<2.2	NA	NA	NA	NA	NA	NA	NA
		3/14/00	NA	<0.5	<0.6	4.9	<2.8	<0.60	<1.7	<0.90	<1.7	NA	NA	NA	NA	NA	NA	NA
		2/23/01	NA	<0.21	<0.23	3.6	<0.4	<0.22	<0.23	<0.21	<0.44	NA	NA	NA	NA	NA	NA	NA
MW-7	Pre Soil Excavation	11/14/96	<3	110	0.45	320	<0.41	<0.69	<0.57	<0.57	<0.9	<0.45	<0.49	<0.36	<0.41	<0.005	<0.5	0.1
		2/10/97	NA	39	<0.68	320	NA	<1.5	<1	<0.9	0.9	NA	NA	NA	NA	NA	NA	NA
		5/13/97	NA	13	<0.68	220	<1	<1.5	<1	<0.86	<1.8	NA	NA	NA	NA	NA	NA	NA
		10/17/97	NA	0.33 (p)	<0.68	110	<1	<1.5	<1	<0.86	<1.8	NA	NA	NA	NA	NA	NA	NA
		6/10/98	NA	3.37	<1	166	<1	<1	<1	<1	<2	NA	NA	NA	NA	NA	NA	NA
		2/25/99	NA	<0.50	<0.60	119	<2.8	<0.60	<1.7	<0.90	<2.2	NA	NA	NA	NA	NA	NA	NA
		8/27/99	NA	<0.5	<0.6	60	<2.8	<0.6	<1.7	<0.9	<2.2	NA	NA	NA	NA	NA	NA	NA
		3/14/00	NA	<0.50	<0.6	61	<2.8	<0.60	<1.7	<0.90	<1.7	NA	NA	NA	NA	NA	NA	NA
		2/23/01	NA	<0.21	<0.23	31	<0.4	<0.22	<0.23	<0.21	<0.44	NA	NA	NA	NA	NA	NA	NA
NR 140 ES			15	5	700	60	40	1000	480		10000	---	---	---	---	---	---	---
NR 140 PAL			1.5	0.5	140	12	8	200	96		1000	---	---	---	---	---	---	---

Notes:
MTBE = Methyl tert Butyl Ether
TMB = Trimethylbenzene
NA = Not Analyzed
Compounds listed are those which were detected in samples collected during one or more sampling events.
(p) = Reported result is less than the practical quantitation limit

NR 140 ES = WDNR Chapter NR 140 Enforcement Standard Established March 2000
NR 140 PAL = WDNR Chapter NR 140 Preventive Action Limit Established March 2000
1660 = NR 140 Enforcement Standard Exceedance
240 = NR 140 Preventive Action Limit Exceedance

Table 4
Groundwater Analytical Results
U.S. Oil Bellevue Street Express Convenience Center
STS Project No. 22054W
Units: ug/L

Well ID	Date	Lead	Benzene	Ethylbenzene	MTBE	Naphthalene	Toluene	1,2,4-TMB	1,3,5-TMB	Xylenes	n-Butyl-benzene	sec-Butyl benzene	Isopropyl-benzene	n-Propyl-benzene	Anthracene	1-Methyl Naphthalene	Pyrene
MW-8	6/10/98	NA	<0.5	<1	17	<1	<1	<1	<1	<2	<1	<1	<1	<1	NA	NA	NA
	9/22/98	NA	<0.5	<1	21	<1	<1	<1	<1	<2	NA	NA	NA	NA	NA	NA	NA
	2/25/99	NA	<0.50	<0.60	14	<2.8	<0.60	<1.7	<0.90	<2.2	NA	NA	NA	NA	NA	NA	NA
	8/27/99	NA	<0.5	<0.6	25	<2.8	<0.6	<1.7	<0.9	<2.2	NA	NA	NA	NA	NA	NA	NA
	3/14/00	NA	<0.50	<0.60	48	<2.8	<0.6	<1.7	<0.90	<1.7	NA	NA	NA	NA	NA	NA	NA
	2/23/01	(covered by ice and snow)															
MW-9	6/10/98	NA	<0.5	<1	48.3	<10	<1	<1	<1	<2	<1	<1	<1	<1	NA	NA	NA
	9/22/98	NA	<0.5	<1	45.4	<1	<1	<1	<1	<2	NA	NA	NA	NA	NA	NA	NA
	2/25/99	NA	<0.50	<0.60	39	2.8	<0.60	<1.7	<0.90	<2.2	NA	NA	NA	NA	NA	NA	NA
	8/27/99	NA	<0.5	<0.6	40	<2.8	<0.6	<1.7	<0.9	<2.2	NA	NA	NA	NA	NA	NA	NA
	3/14/00	NA	<0.50	<0.60	35	<2.8	<0.60	<1.7	<0.90	<1.7	NA	NA	NA	NA	NA	NA	NA
	2/23/01	NA	<0.21	<0.23	21	<0.4	<0.22	<0.23	<0.21	<0.44	NA	NA	NA	NA	NA	NA	NA
MW-10	6/10/98	NA	4.27	<1	119	<2	<1	<1	<1	<2	<1	<1	<1	<1	NA	NA	NA
	9/22/98	NA	<2.5	<5	167	<5	<5	<5	<5	<10	NA	NA	NA	NA	NA	NA	NA
	2/25/99	NA	<0.50	0.79	167	<2.8	<0.60	<1.7	<0.90	<2.2	NA	NA	NA	NA	NA	NA	NA
	8/27/99	NA	<0.5	0.91	250	<2.8	<0.6	<1.7	<0.9	<2.2	NA	NA	NA	NA	NA	NA	NA
	3/14/00	NA	<0.50	<0.60	227	<2.8	<0.60	<1.7	<0.90	<1.7	NA	NA	NA	NA	NA	NA	NA
	2/23/01	NA	<0.21	0.42 (p)	202	<0.4	<0.22	0.32 (p)	<0.21	<0.44	NA	NA	NA	NA	NA	NA	NA
MW-11	4/9/99	NA	<0.19	<0.19	1.28 (p)	<0.54	0.17 (p)	<0.46	<0.35	<0.57	<0.76	<0.35	<0.23	<0.36	NA	NA	NA
	8/27/99	NA	<0.5	<0.6	<0.92	<2.8	0.93	<0.14	<1.7	<2.2	NA	NA	NA	NA	NA	NA	NA
	3/14/00	NA	<0.50	<0.60	<0.92	<2.80	<0.60	<1.7	<0.90	<1.7	NA	NA	NA	NA	NA	NA	NA
	2/23/01	NA	<0.21	<0.23	0.87	<0.4	<0.22	<0.23	<0.21	<0.44	NA	NA	NA	NA	NA	NA	NA
TMW-1	3/14/01	NA	<0.21	<0.23	<0.091	NA	<0.22	<0.23	<0.21	<0.44	NA	NA	NA	NA	NA	NA	NA
NR 140 ES		15	5	700	60	40	1000	480		10000	---	---	---	---	---	---	---
NR 140 PAL		1.5	0.5	140	12	8	200	96		1000	---	---	---	---	---	---	---

Notes:
MTBE = Methyl tert Butyl Ether
TMB = Trimethylbenzene
NA = Not Analyzed
Compounds listed are those which were detected in samples collected during one or more sampling events.
(p) = Reported result is less than the practical quantitation limit

NR 140 ES = WDNR Chapter NR 140 Enforcement Standard Established March 2000
NR 140 PAL = WDNR Chapter NR 140 Preventive Action Limit Established March 2000
1660 = NR 140 Enforcement Standard Exceedance
240 = NR 140 Preventive Action Limit Exceedance