GIS REGISTRY INFORMATION

SITE NAME:	Coca Cola Bottling		
BRRTS #:	03-05-000896	**FID #** (if appropriate):	
COMMERCE # (if appropriate):	54304-5244-23		
CLOSURE DATE:	05/05/04		
STREET ADDRESS:	2523 S Oneida St		
CITY:	Green Bay		

SOURCE PROPERTY GPS COORDINATES (meters in WTM91 projection):	**X =**	673551		**Y =**	447180	
CONTAMINATED MEDIA:	Groundwater		Soil		Both	x
OFF-SOURCE GW CONTAMINATION >ES:		**Yes**			**No**	x
• **IF YES, STREET ADDRESS:**						
• **GPS COORDINATES** (meters in WTM91 projection):	**X =**			**Y =**		
OFF-SOURCE SOIL CONTAMINATION >Generic or Site-Specific RCL (SSRCL):		**Yes**			**No**	x
• **IF YES, STREET ADDRESS 1:**						
• **GPS COORDINATES** (meters in WTM91 projection):	**X =**			**Y =**		
CONTAMINATION IN RIGHT OF WAY:		**Yes**			**No**	x

DOCUMENTS NEEDED

Closure Letter, and any conditional closure letter issued	x
Copy of most recent deed, including legal description, for all affected properties	x
Certified survey map or relevant portion of the recorded plat map (*if referenced in the legal description*) for all affected properties	x
County Parcel ID number, *if used for county*, for all affected properties (see certification of legal description)	x
Location Map which outlines all properties within contaminated site boundaries on USGS topographic map or plat map in sufficient detail to permit the parcels to be located easily (8.5x14" if paper copy). If groundwater standards are exceeded, the map must also include the location of all municipal and potable wells within 1200' of the site.	x
Detailed Site Map(s) for all affected properties, showing buildings, roads, property boundaries, contaminant sources, utility lines, monitoring wells and potable wells. (8.5x14", if paper copy) This map shall also show the location of all contaminated public streets, highway and railroad rights-of-way in relation to the source property and in relation to the boundaries of groundwater contamination exceeding ch. NR 140 ESs and soil contamination exceeding ch. NR 720 generic or SSRCLs.	x
Tables of Latest Groundwater Analytical Results (no shading or cross-hatching)	x
Tables of Latest Soil Analytical Results (no shading or cross-hatching)	x
Isoconcentration map(s), *if required for site investigation (SI)* (8.5x14" if paper copy). The isoconcentration map should have flow direction and extent of groundwater contamination defined. **If not available, include the latest extent of contaminant plume map.**	x
GW: Table of water level elevations, with sampling dates, and free product noted if present	x
GW: Latest groundwater flow direction/monitoring well location map (should be 2 maps if maximum variation in flow direction is greater than 20 degrees)	x
SOIL: Latest horizontal extent of contamination exceeding generic or SSRCLs, with one contour	x
Geologic cross-sections, *if required for SI.* (8.5x14' if paper copy)	x
RP certified statement that legal descriptions are complete and accurate	x
Copies of off-source notification letters (if applicable)	na
Letter informing ROW owner of residual contamination (if applicable)(public, highway or railroad ROW)	na
Copy of (soil or land use) deed restriction(s) or deed notice *if any required as a condition of closure*	na

commerce.wi.gov
Wisconsin
Department of Commerce

ENVIRONMENTAL & REGULATORY SERVICES DIVISION
BUREAU OF PECFA
2129 Jackson Street
Oshkosh, Wisconsin 54901-1805
TDD #: (608) 264-8777
Fax #: (920) 424-0217
Jim Doyle, Governor
Cory L. Nettles, Secretary

May 5, 2004

Mr. Joseph W. Richardson
Environmental Affairs Manager
Coca Cola Enterprises Bottling Companies
9770 Patuxent Woods Drive
Columbia, MD 21046

RE: **Final Closure**

Commerce # 54304-5244-23 WDNR BRRTS # 03-05-000896
Coca Cola Bottling, 2523 S. Oneida Street, Green Bay

Dear Mr. Richardson:

The Wisconsin Department of Commerce (Commerce) has received all items required as the condition for closure for the site referenced above. This case is now listed as "closed" on the Commerce database and will be included on the Wisconsin Department of Natural Resources (WDNR) Geographic Information System (GIS) Registry of Closed Remediation Sites to address residual contamination. It is in your best interest to keep all documentation related to the environmental activities that were conducted.

If residual contamination is encountered in the future, it must be managed in accordance with all applicable state and federal regulations. If it is determined that any remaining contamination poses a threat, the case may be reopened and further investigation or remediation may be required.

Thank you for your efforts to bring this case to closure. If you have any questions, please contact me in writing at the letterhead address or by telephone at (920) 424-0046.

Sincerely,

Robert H. Klauk
Hydrogeologist
Site Review Section

cc: Philip R. Brochocki - Foth & Van Dyke
Case File

File Ref: C:\Bob\543\54304\524423cocacola\CLOSEFINAL.doc

ENVIRONMENTAL & REGULATORY SERVICES DIVISION
BUREAU OF PECFA
2129 Jackson Street
Oshkosh, Wisconsin 54901-1805
TDD #: (608) 264-8777
Fax #: (920) 424-0217
http://www.commerce.state.wi.us
http://www.wisconsin.gov
Jim Doyle, Governor
Cory L. Nettles, Secretary

Wisconsin
Department of Commerce

November 11, 2003

Mr. Joseph W. Richardson
Environmental Affairs Manager
Coca Cola Enterprises Bottling Companies
9770 Patuxent Woods Drive
Columbia, MD 21046

RE: **Conditional Case Closure**

Commerce # 54304-5244-23 WDNR BRRTS # 03-05-000896
Coca Cola Bottling, 2523 S. Oneida Street, Green Bay

Dear Mr. Richardson:

The Wisconsin Department of Commerce (Commerce) has reviewed the request for case closure prepared by Foth & Van Dyke for the site referenced above. It is understood that residual soil and groundwater contamination remain on-site. Commerce has determined that this site does not pose a significant threat to the environment and human health. No further investigation or remedial action is necessary.

The following conditions must be satisfied to obtain final closure:

- Documentation of the abandonment (WDNR Abandonment Form 3300-5B) of monitoring wells MW-01 through MW-09 and recovery wells RW-1 through RW-3.

This letter serves as your written notice of "no further action." Timely filing of your final PECFA claim (if applicable) is encouraged. If your claim is not received within 120 days of the date of this letter, interest costs incurred after 60 days of the date of this letter will not be eligible for PECFA reimbursement.

Thank you for your efforts to protect Wisconsin's environment. If you have any questions, please contact me in writing at the letterhead address or by telephone at (920) 424-0046.

Sincerely,

Robert H. Klauk, PG
Hydrogeologist
Site Review Section

cc: Philip R. Brochocki - Foth & Van Dyke
Case File

File Ref: C:\Bob\543\54304\524423cocacola\CONDITIONAL_CLOSURE.doc

VOL 1009 PAGE 266

763491

DOCUMENT NO.

This Indenture, Made by Coca-Cola Bottling Company of Wisconsin, a Corporation duly organized and existing under and by virtue of the laws of the State of ~~Wisconsin~~ Delaware grantor, ~~of~~ ~~County~~ ~~Wisconsin~~ hereby conveys and warrants to Brown County grantee, of Brown County, Wisconsin, for the sum of Thirty Six Thousand and no/100 ($36,000.00) -- -- -- -- -- -- -- Dollars.

Fee Title in and to the following tract of land in Brown County, Wisconsin, described as:

All that part of the west 500 feet of Private Claim 22, West Side Fox River lying east of the east line of Oneida Street and south of a line 160 feet north of and parallel with the S.T.H. 172 reference line, described as follows:

Commencing at a point 773.9 feet S 26°-34'W of the intersection of the centerline of Oneida Street and the north line of said Private Claim 22; Thence S 65°-53'E 672.51 feet.

Said parcel contains 1.09 acres, more or less.

(continued)

FEE # 77.25(2) EXEMPT

The consideration stated herein is payment in full for the property described herein and includes full compensation for items of damage set forth in sec. 32.09, Wisconsin Statutes, assuming the completion of the improvements contemplated by the relocation order or orders upon which this instrument is based.

Compensation for additional items of damage listed in sec. 32.19, Wisconsin Statutes, has not been included. If any such items are shown to exist the owner may file claims as provided in sec. 32.20, Wisconsin Statutes.

IN WITNESS WHEREOF, the said grantor has caused these presents to be signed by J.R. Bissen, its President, and countersigned by John W. Mallory, Jr, its Secretary, at Milwaukee, Wisconsin, and its corporate seal to be hereunto affixed, this 12th day of January, A.D., 1973.

Signed and Sealed in Presence of

Anne A. Hayford

Anne A. Hayford

Collette Crom

Collette Crom

Coca-Cola Bottling Company of Wisconsin
Corporate Name

J. R. Bissen
J. R. Bissen
President

Countersigned:

John W. Mallory Jr
John W. Mallory Jr
Secretary

STATE OF WISCONSIN

County } ss.

Personally came before me, this 12th day of January, A.D., 1973, J.R. Bissen, President, and John W. Mallory, Jr., Secretary of the above-named Corporation, to me known to be the persons who executed the foregoing instrument, and to me known to be such President and Secretary of said Corporation, and acknowledge that they executed the foregoing instrument as such officers as the deed of said Corporation, by its authority.

John M. Ryan
John M. Ryan

(SEAL.) Notary Public, Milwaukee County, Wisconsin

My commission expires 11-12, A.D., 19 74

Negotiated by C. C. Reimer

Parcel No. 1

RECEIVED FOR RECORD

DAY OF

A. D., 19__. AT

O'CLOCK M. AND RECORDED IN VOL.

OF PAGE

COUNTY

THIS DOCUMENT IS DRAFTED BY THE STATE OF WISCONSIN DEPARTMENT OF TRANSPORTATION, DIVISION OF HIGHWAYS

Project 1211-1-22

763491

WARRANTY DEED (continued)

Also no Rights of Access shall accrue between the right of way of the highway currently designated as STH 172, and all of the abutting remaining property of the owner.

The above parcel also being described as:

Part of Private Claim 22, West Side Fox River described as follows: Beginning on the south line of said Private Claim at the east line of Oneida Street; Thence S 64°-29'E along the said south claim line 500 feet; Thence N 26°-34'E 98.59 feet; Thence N 65°-53'W 500.46 feet to a point on the said east line of Oneida Street 86.36 feet N 26°-34'E of the point of beginning; Thence S 26°-34'W 86.36 feet to the point of beginning.

REGISTER'S OFFICE
Brown Co., Wis.
Received for record the 26th day of January A. D. 1973 at 10 35 o'clock A M. and recorded in Vol. 1009 of records on page 266
Harold P. Lock
Register of Deeds

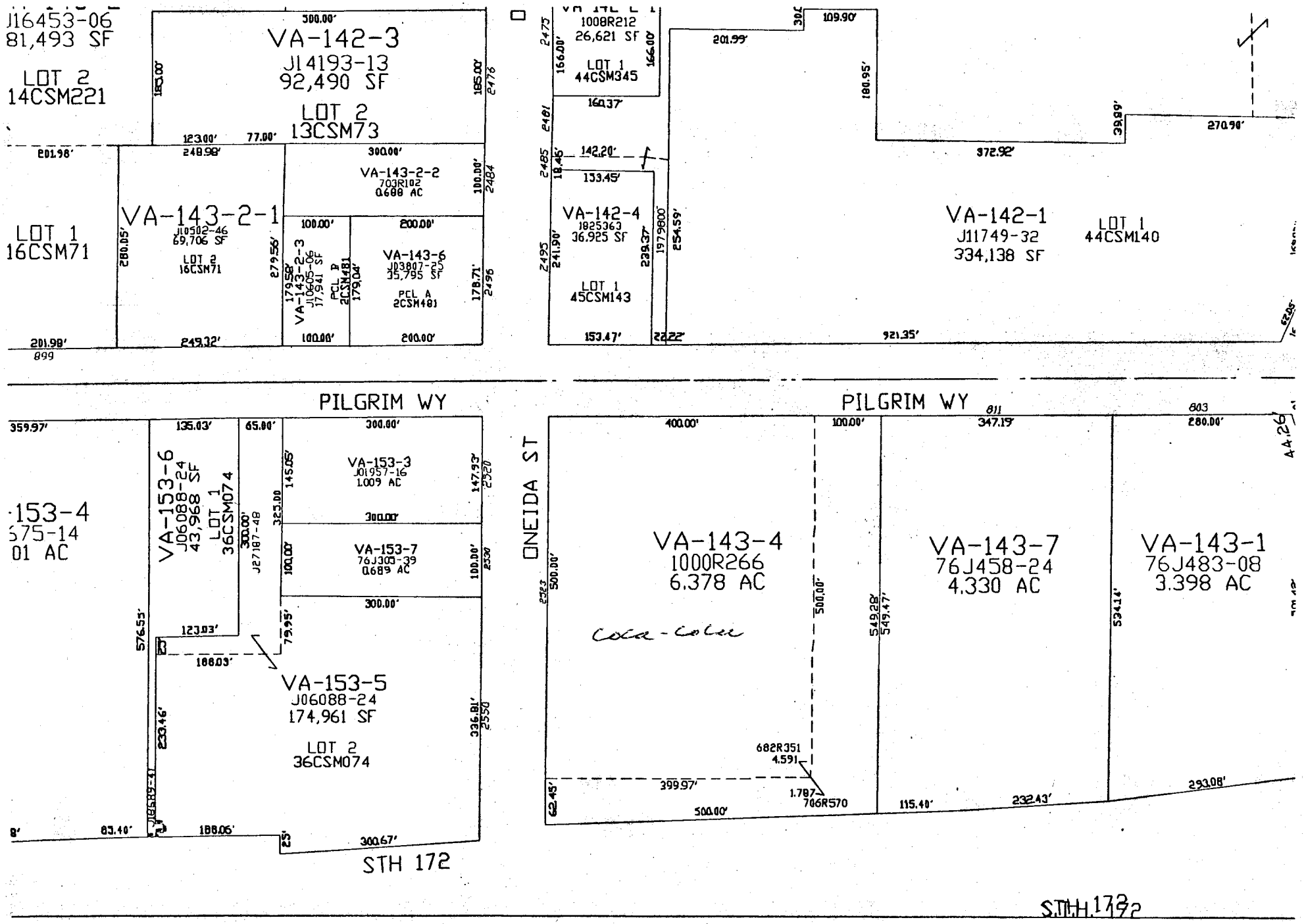
J16453-06
81,493 SF
LOT 2
14CSM221
VA-142-3
J14193-13
92,490 SF
LOT 2
13CSM73
LOT 1
16CSM71
VA-143-2-1
J10502-46
69,706 SF
LOT 2
16CSM71
VA-143-2-2
703R102
0.688 AC
VA-143-2-3
J10605-06
17,941 SF
PCL P
2CSM481
VA-143-6
J03807-25
35,795 SF
PCL A
2CSM481
1008R212
26,621 SF
LOT 1
44CSM345
VA-142-4
1825363
36,925 SF
LOT 1
45CSM143
VA-142-1
J11749-32
334,138 SF
LOT 1
44CSM140
PILGRIM WY
VA-153-4
J75-14
01 AC
VA-153-6
J06088-24
43,968 SF
LOT 1
36CSM074
J27187-48
VA-153-3
J01957-16
1.009 AC
VA-153-7
76J303-39
0.689 AC
VA-153-5
J06088-24
174,961 SF
LOT 2
36CSM074
STH 172
ONEIDA ST
VA-143-4
1000R266
6.378 AC
Coca-Cola
682R351
4.591
1.787
706R570
VA-143-7
76J458-24
4.330 AC
VA-143-1
76J483-08
3.398 AC
STH 172

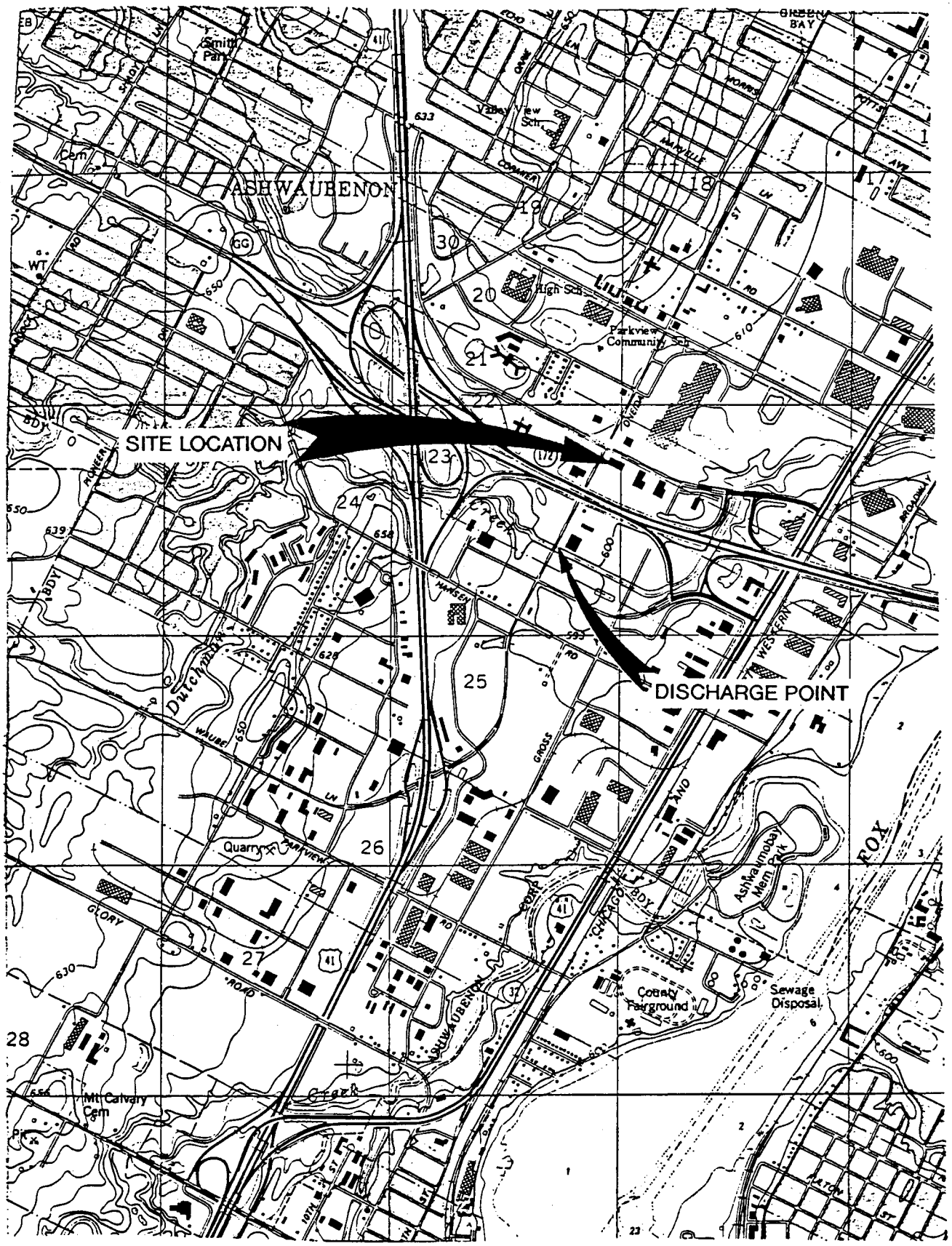

QUADRANGLE LOCATION

U.S.G.S. 7.5 MINUTE DE PERE QUADRANGLE
BROWN COUNTY, WISCONSIN 1982

HONDO INC DISTRIBUTION FACILITY			
SITE LOCATION MAP ASHWAUBENON, WISCONSIN			
Scale:	1"=2000'	Date:	JULY, 1995
Prepared by:	Foth & Van Dyke	By:	KMP

c:\codwork\4c501.dgn

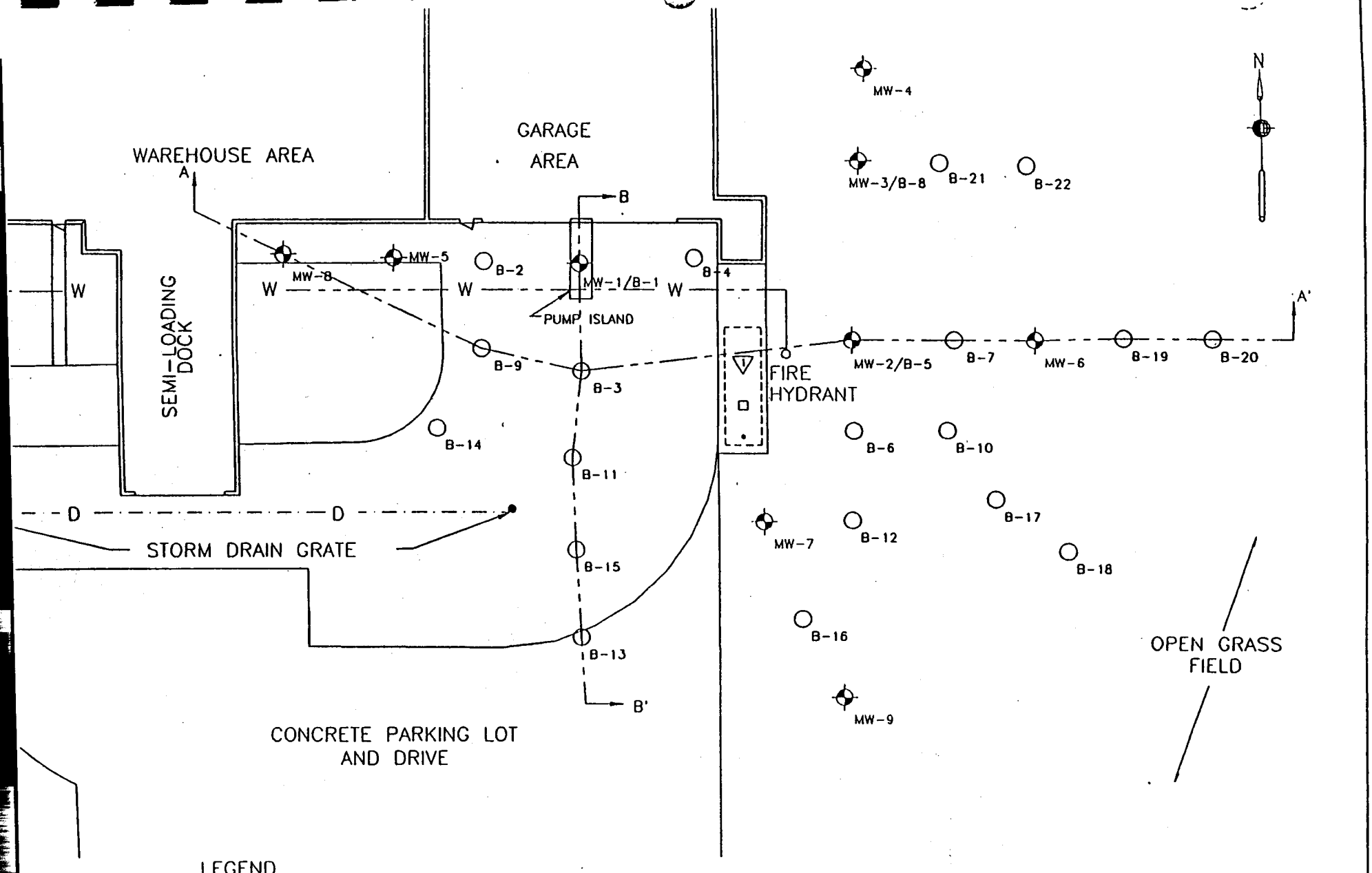

LEGEND

- TANK NUMBER
- FILL PIPE
- —W— WATER LINE
- MONITORING WELL
- BORING
- 10,000 GALLON (DIESEL)

SCALE: 1" = 30'

0 15 30 45 60 75

11015XSC

SEARCH, INC.
SYSTEMS ENGINEERING & RESEARCH

COCA-COLA
GREENBAY, WI

LOCATION OF CROSS SECTIONS

PROJECT NO.	DRAWN BY	CHK'D BY	DATE	REV
11015	DWD		02/07/94	1
SCALE 1"30'	PHASE NO.8	FIGURE 9	SHEET 1 OF 1	

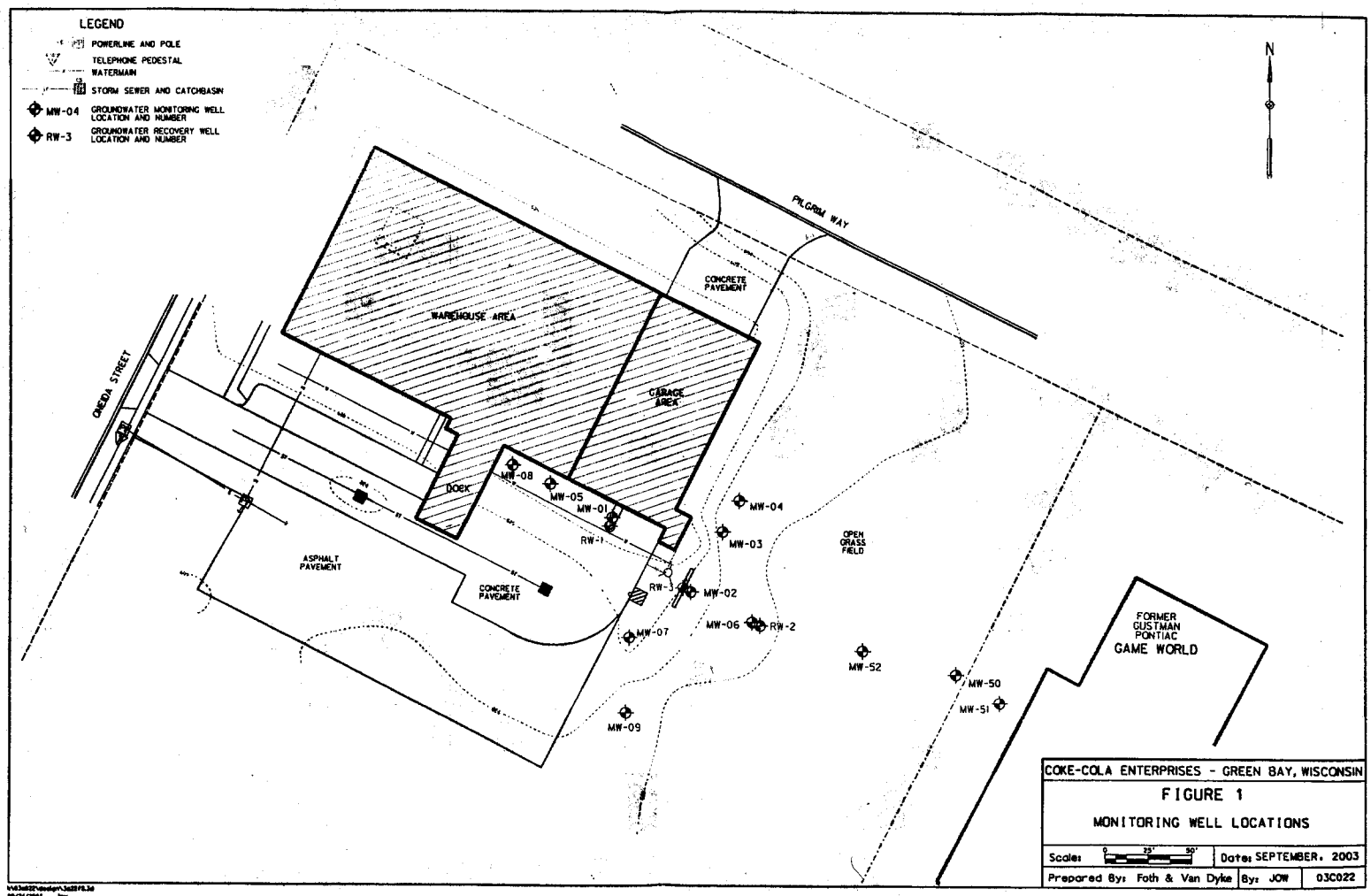
LEGEND
POWERLINE AND POLE
TELEPHONE PEDESTAL
WATERMAIN
STORM SEWER AND CATCHBASIN
MW-04 GROUNDWATER MONITORING WELL LOCATION AND NUMBER
RW-3 GROUNDWATER RECOVERY WELL LOCATION AND NUMBER
N
PILGRIM WAY
CONCRETE PAVEMENT
WAREHOUSE AREA
GARAGE AREA
OMEGA STREET
DOCK
MW-08
MW-05
MW-01
RW-1
MW-04
MW-03
OPEN GRASS FIELD
ASPHALT PAVEMENT
CONCRETE PAVEMENT
RW-3
MW-02
MW-06
RW-2
MW-07
MW-52
MW-50
MW-51
MW-09
FORMER GUSTMAN PONTIAC
GAME WORLD
COKE-COLA ENTERPRISES - GREEN BAY, WISCONSIN
FIGURE 1
MONITORING WELL LOCATIONS
Scale: 0 25' 50'
Date: SEPTEMBER, 2003
Prepared By: Foth & Van Dyke
By: JOW
03C022

Coca-Cola Enterprises, Green Bay, Wisconsin

Groundwater Sampling Results - Selected Compounds

Well ID	Date	MTBE ug/l	Benzene ug/l	Ethylbenzene ug/l	Toluene ug/l	Xylene ug/l	1,3,5-TMB ug/l combine	1,2,4-TMB ug/l combine	Napthalene ug/l	DRO ug/l	GRO ug/l
PAL/ES			0.5/5	140/700	68.6/343	124/620	96/480	96/480	8/40		
MW-1	12/19/1991		1700	60	1300	1500			79	1000	27000
	06/24/1992		7600	690	1600	1400			250	NA	15000
	10/03/1992		6900	700	600	760			110	11000	11000
	04/05/1993		5800	650	230	307			49	14000	9700
	06/23/1993		10000	1100	270	720			96	15000	16000
	09/19/1993		9200	1300	1400	1210			180	9400	16000
	12/28/1993		8700	1200	2000	2120	<200	790	150	19000	23000
	06/08/1995	<200	6000	620	1500	1900	<140	<140	<320	26000	29000
	02/21/1996	<50	2600	100	100	720	72	180	81.6	19000	7300
	05/07/1996	<50	7600	920	920	2640	<50	124	87	17000	13000
	08/20/1996	<50	6600	950	2900	3110	120	430	94	18000	18000
	11/12/1996	<50	5700	920	1200	2920	120	420	73	14000	16000
	02/13/1997	<25	5800	770	1100	2770	110	370	<35	12000	15000
	05/05/1997	<25	8400	1100	660	3660	170	690	120	12000	12000
	08/19/1997	<13	3000	470	550	1500	28	140	39	9300	7800
	11/05/1997	13	5300	940	620	3230	150	500	52	8200	16000
	02/02/1998	<26	5300	940	330	2860	140	480	85	9400	14000
	05/11/1998	<16	7600	1700	290	6800	260	910	130	1100	31000
	08/03/1998	<16	5600	1100	990	4480	180	720	140	3700	16000
	11/19/1998	<10	3440	695	386	2134	103	390	95.8	NS	NS
	02/11/1999	<50	3920	932	711	2966	124	484	97.3	NS	NS
	07/08/1999	<47	3500	850	260	2410	160	400	260	NS	NS
	03/03/2000	<47	2600	880	160	2300	160	480	180	NS	NS
	05/16/2000	<47	1800	580	230	1400	<52	320	<52	NS	NS
	08/14/2003	<6.0	230	56	12	154	<7.2	54	33	NS	NS
	09/15/2003	<30	2100	970	280	1820	120	550	110	NS	NS

Coca-Cola Enterprises, Green Bay, Wisconsin

Groundwater Sampling Results - Selected Compounds

Well ID	Date	MTBE ug/l	Benzene ug/l	Ethylbenzene ug/l	Toluene ug/l	Xylene ug/l	1,3,5-TMB ug/l combine	1,2,4-TMB ug/l combine	Napthalene ug/l	DRO ug/l	GRO ug/l
PAL/ES			0.5/5	140/700	68.6/343	124/620	96/480	96/480	8/40		
MW-02	12/19/1991	NS	NS	NS	NS	NS	NS	NS	NS	NS	NS
	06/24/1992	NS	NS	NS	NS	NS	NS	NS	NS	NS	NS
	10/03/1992	NS	NS	NS	NS	NS	NS	NS	NS	NS	NS
	04/05/1993	NS	NS	NS	NS	NS	NS	NS	NS	NS	NS
	06/23/1993	NS	NS	NS	NS	NS	NS	NS	NS	NS	NS
	09/19/1993	NS	NS	NS	NS	NS	NS	NS	NS	NS	NS
	12/28/1993	<10	820	520	19	250	<10	410	49	4800	1300
	06/08/1995	NS	NS	NS	NS	NS	NS	NS	NS	NS	NS
	02/21/1996	NS	NS	NS	NS	NS	NS	NS	NS	NS	NS
	05/07/1996	NS	NS	NS	NS	NS	NS	NS	NS	NS	NS
	08/20/1996	NS	NS	NS	NS	NS	NS	NS	NS	NS	NS
	11/12/1996	NS	NS	NS	NS	NS	NS	NS	NS	NS	NS
	02/13/1997	NS	NS	NS	NS	NS	NS	NS	NS	NS	NS
	05/05/1997	NS	NS	NS	NS	NS	NS	NS	NS	NS	NS
	08/19/1997	NS	NS	NS	NS	NS	NS	NS	NS	NS	NS
	11/05/1997	NS	NS	NS	NS	NS	NS	NS	NS	NS	NS
	02/02/1998	NS	NS	NS	NS	NS	NS	NS	NS	NS	NS
	05/11/1998	NS	NS	NS	NS	NS	NS	NS	NS	NS	NS
	08/03/1998	NS	NS	NS	NS	NS	NS	NS	NS	NS	NS
	11/19/1998	NS	NS	NS	NS	NS	NS	NS	NS	NS	NS
	02/11/1999	NS	NS	NS	NS	NS	NS	NS	NS	NS	NS
	07/08/1999	NS	NS	NS	NS	NS	NS	NS	NS	NS	NS
	03/03/2000	<0.47	30	51	1.2	24	4.3	24	4.7	NS	NS
	05/16/2000	<0.94	16	19	<1	15	4	10	<1	NS	NS
	08/14/2003	<3.0	63	89	4.5	23	<3.6	11	4.1	NS	NS
	09/15/2003	<0.60	21	34	1.9	11.7	1.7	18	0.75	NS	NS

Coca-Cola Enterprises, Green Bay, Wisconsin

Groundwater Sampling Results - Selected Compounds

Well ID	Date	MTBE ug/l	Benzene ug/l	Ethylbenzene ug/l	Toluene ug/l	Xylene ug/l	1,3,5-TMB ug/l combine	1,2,4-TMB ug/l combine	Napthalene ug/l	DRO ug/l	GRO ug/l
PAL/ES			0.5/5	140/700	68.6/343	124/620	96/480	96/480	8/40		
MW-03	12/19/1991	NS	NS	NS	NS	NS	NS	NS	NS	NS	NS
	06/24/1992	NS	NS	NS	NS	NS	NS	NS	NS	NS	NS
	10/03/1992	NS	NS	NS	NS	NS	NS	NS	NS	NS	NS
	04/05/1993	NS	NS	NS	NS	NS	NS	NS	NS	NS	NS
	06/23/1993	NS	NS	NS	NS	NS	NS	NS	NS	NS	NS
	09/19/1993	NS	NS	NS	NS	NS	NS	NS	NS	NS	NS
	12/28/1993	<1.0	32	58	<1.0	62	<1.0	59	<2.0	170	470
	06/08/1995	NS	NS	NS	NS	NS	NS	NS	NS	NS	NS
	02/21/1996	NS	NS	NS	NS	NS	NS	NS	NS	NS	NS
	05/07/1996	NS	NS	NS	NS	NS	NS	NS	NS	NS	NS
	08/20/1996	NS	NS	NS	NS	NS	NS	NS	NS	NS	NS
	11/12/1996	NS	NS	NS	NS	NS	NS	NS	NS	NS	NS
	02/13/1997	NS	NS	NS	NS	NS	NS	NS	NS	NS	NS
	05/05/1997	NS	NS	NS	NS	NS	NS	NS	NS	NS	NS
	08/19/1997	NS	NS	NS	NS	NS	NS	NS	NS	NS	NS
	11/05/1997	NS	NS	NS	NS	NS	NS	NS	NS	NS	NS
	02/02/1998	NS	NS	NS	NS	NS	NS	NS	NS	NS	NS
	05/11/1998	NS	NS	NS	NS	NS	NS	NS	NS	NS	NS
	08/03/1998	NS	NS	NS	NS	NS	NS	NS	NS	NS	NS
	11/19/1998	NS	NS	NS	NS	NS	NS	NS	NS	NS	NS
	02/11/1999	NS	NS	NS	NS	NS	NS	NS	NS	NS	NS
	07/08/1999	NS	NS	NS	NS	NS	NS	NS	NS	NS	NS
	03/03/2000	<0.47	0.52	<0.55	<0.52	<1.0	<0.52	<0.55	<0.52	NS	NS
	05/16/2000	<0.47	3.8	19	<1	<1	<0.52	2	2.9	NS	NS
	08/14/2003	<0.60	1.1	0.72	<0.61	<0.99	<0.72	0.71	0.15	NS	NS
	09/15/2003	<0.60	2.5	5.9	<0.61	5.7	3.2	7.2	0.87	NS	NS

Coca-Cola Enterprises, Green Bay, Wisconsin

Groundwater Sampling Results - Selected Compounds

Well ID	Date	MTBE ug/l	Benzene ug/l	Ethylbenzene ug/l	Toluene ug/l	Xylene ug/l	1,3,5-TMB ug/l combine	1,2,4-TMB ug/l combine	Napthalene ug/l	DRO ug/l	GRO ug/l
PAL/ES			0.5/5	140/700	68.6/343	124/620	96/480	96/480	8/40		
MW-04	12/19/1991	NS	NS	NS	NS	NS	NS	NS	NS	NS	NS
	06/24/1992		1	1.2	<1	2.8			1	410	50
	10/03/1992		1	2.8	<1	2.5			3.1	120	50
	04/05/1993		12	56	<1	78			19	540	1800
	06/23/1993		7.9	41	<1	28.7			7.6	100	790
	09/19/1993		2.3	5.8	<1	7.9			2	200	270
	12/28/1993	<1.0	3.4	19	<1	24	<1.0	37	0.6	200	360
	06/08/1995	<1.0	2.4	1.7	<0.7	3.3	1.3	3.1	<2.7	200	88
	02/21/1996	<50	<0.5	<0.8	<0.6	<1.3	<0.7	1	1.6	560	<50
	05/07/1996	<1.0	6	8	<1	15	1.6	5.2	1.3	410	250
	08/20/1996	<1.0	5.5	1.5	<1	<2	<1.0	3	<1.0	820	170
	11/12/1996	<1.0	<0.6	<1.0	<1	<2	<1.0	<1.0	<1.0	140	<50
	02/13/1997	<0.50	2.9	1.3	<0.3	<0.8	<.30	2.3	<0.70	160	69
	05/05/1997	<0.50	1.4	2.2	<0.3	3.7	2	5.8	<.70	280	110
	08/19/1997	<0.53	1.9	0.36	<0.28	0.54	<0.25	0.36	<0.66	250	91
	11/05/1997	0.56	1.2	1.1	<0.36	2.21	0.81	1.7	<0.48	190	<50
	02/02/1998	<0.53	0.98	3.6	<0.28	6.1	3.7	8.4	<0.66	230	110
	05/11/1998	<0.32	1.2	2.1	<0.27	1.9	0.69	3.3	<0.35	<100	77
	08/03/1998	<0.32	0.78	0.59	<0.27	<0.43	<0.27	0.69	<0.35	<100	74
	11/19/1998	<1.0	<0.50	<1.0	<1.0	<1.0	<1.0	<1.0	<!.0	NS	NS
	02/11/1999	<1.0	<0.50	<1.0	<1.0	<1.0	<1.0	<1.0	<!.0	NS	NS
	07/08/1999	<0.47	1.1	1.3	<0.52	2.6	<0.52	1	<0.52	NS	NS
	03/03/2000	<0.47	<0.50	<0.55	<0.52	<1.0	<0.52	<0.55	<0.52	NS	NS
	05/16/2000	<0.47	<0.50	<0.55	<0.52	<1	<0.52	<0.55	<0.52	NS	NS
	08/14/2003	<0.60	0.80	0.76	<0.61	0.82	0.72	0.51	0.043	NS	NS
	09/15/2003	<0.60	<0.45	3.0	<0.61	3.4	2.7	3.4	0.41	NS	NS

Coca-Cola Enterprises, Green Bay, Wisconsin

Groundwater Sampling Results - Selected Compounds

Well ID	Date	MTBE ug/l	Benzene ug/l	Ethylbenzene ug/l	Toluene ug/l	Xylene ug/l	1,3,5-TMB ug/l combine	1,2,4-TMB ug/l combine	Napthalene ug/l	DRO ug/l	GRO ug/l
PAL/ES			0.5/5	140/700	68.6/343	124/620	96/480	96/480	8/40		
MW-05	12/19/1991	NS	NS	NS	NS	NS	NS	NS	NS	NS	NS
	06/24/1992		290	180	97	440			98	NA	1900
	10/03/1992		320	370	9.9	330			42	1300	2100
	04/05/1993		240	320	7.2	156.2			34	550	2000
	06/23/1993		480	480	10	211			34	850	3300
	09/19/1993		600	620	10	84			71	390	1300
	12/28/1993	<10	470	430	18	152	<10	400	34	680	3800
	06/08/1995	<10	350	140	55	350	21	74	<16	440	1400
	02/21/1996	<5	99	17	11	21	<0.7	33	<1.6	730	780
	05/07/1996	<1.0	89	57	18	147	2.5	6.6	3.2	350	610
	08/20/1996	<1.0	7.3	<1	<1	<2	<1.0	1.2	<1.0	550	370
	11/12/1996	<1.0	9.7	<1	<1	<2	<1.0	2.1	<1.0	570	520
	02/13/1997	NS	NS	NS	NS	NS	NS	NS	NS	NS	NS
	05/05/1997	<0.50	150	110	15	84.2	8.4	120	11	470	1000
	08/19/1997	<0.53	8	2.4	0.92	7.14	0.38	7.2	0.94	380	280
	11/05/1997	<0.20	6.6	2.8	0.84	7.61	0.48	3.3	0.95	520	79
	02/02/1998	<0.53	33	16	1.7	2.2	<0.25	12	<0.66	240	380
	05/11/1998	<0.32	3.7	3	<0.27	1.9	<0.27	1.5	<0.35	<100	57
	08/03/1998	<0.32	58	77	4.9	83	7.6	93	16	310	980
	11/19/1998	NS	NS	NS	NS	NS	NS	NS	NS	NS	NS
	02/11/1999	<1.0	11.6	14.3	1.07	26.62	1.61	16.8	1.14	NS	NS
	07/08/1999	<0.47	3.5	6.2	1.3	1308.3	1.4	4.9	2.2	NS	NS
	03/03/2000	<0.47	4.7	9	0.99	10.9	1.1	13	2.8	NS	NS
	05/16/2000	<0.47	<0.50	<0.55	<0.52	<1	<0.52	<0.55	<0.52	NS	NS
	08/14/2003	<1.2	14	7.4	2.3	40.7	3.1	61	<0.030	NS	NS
	09/15/2003	<0.60	6.9	11	2.0	35.7	6.8	27	6.9	NS	NS

Coca-Cola Enterprises, Green Bay, Wisconsin

Groundwater Sampling Results - Selected Compounds

Well ID	Date	MTBE ug/l	Benzene ug/l	Ethylbenzene ug/l	Toluene ug/l	Xylene ug/l	1,3,5-TMB ug/l combine	1,2,4-TMB ug/l combine	Napthalene ug/l	DRO ug/l	GRO ug/l
PAL/ES			0.5/5	140/700	68.6/343	124/620	96/480	96/480	8/40		
MW-06	12/19/1991	NS	NS	NS	NS	NS	NS	NS	NS	NS	NS
	06/24/1992		150	94	260	590			22	NA	2200
	10/03/1992		87	200	22	600			59	1400	2400
	04/05/1993	NS	NS	NS	NS	NS	NS	NS	NS	NS	NS
	06/23/1993		1200	300	270	440			44	1000	4100
	09/19/1993		810	180	21	290			62	830	2500
	12/28/1993	<10	910	260	32	483	24	340	66	630	3500
	06/08/1995	<2.0	180	50	6.1	52	<1.4	41	11	290	950
	02/21/1996	<1.0	26	7.4	<0.6	1.5	<0.7	1.4	<1.6	1100	150
	05/07/1996	<1.0	220	68	3.9	40.3	2.8	1.4	5.4	640	860
	08/20/1996	<2.0	210	34	<2.0	<4.0	<2.0	9.3	<2.0	1200	500
	11/12/1996	<1.0	48	4.9	<1.0	<2.0	<1.0	1.1	<1.0	520	140
	02/13/1997	<0.50	90	27	3.6	5.3	<0.30	10	<0.70	360	360
	05/05/1997	<0.50	200	90	3	52.2	6.3	81	8.1	740	820
	08/19/1997	<1.1	170	87	3.2	2.6	<0.50	22	6.8	760	690
	11/05/1997	0.61	77	28	1.2	5.09	<0.34	13	1.4	620	310
	02/02/1998	<0.53	150	93	10	44.7	2.7	100	13	800	920
	05/11/1998	<3.2	610	450	180	2350	140	600	73	1400	8600
	08/03/1998	<3.2	340	190	14	112	7.2	150	28	400	1600
	11/19/1998	<1.0	149	101	8.94	52.3	2.43	75.7	13.8	NS	NS
	02/11/1999	<10	276	278	40.4	1002	58.2	332	56.6	NS	NS
	07/08/1999	<2.4	160	160	7.9	187	19	140	30	NS	NS
	03/03/2000	<1.9	83	73	2.5	11	8.4	28	7.1	NS	NS
	05/16/2000	<1.9	95	85	<2.1	<4.1	<2.1	44	<2.1	NS	NS
	08/14/2003	<0.60	1.2	<0.47	<0.61	<0.99	<0.72	0.64	8.7	NS	NS
	09/15/2003	<0.60	24	36	2.3	26.9	2.8	31	2.0	NS	NS

Coca-Cola Enterprises, Green Bay, Wisconsin

Groundwater Sampling Results - Selected Compounds

Well ID	Date	MTBE ug/l	Benzene ug/l	Ethylbenzene ug/l	Toluene ug/l	Xylene ug/l	1,3,5-TMB ug/l combine	1,2,4-TMB ug/l combine	Napthalene ug/l	DRO ug/l	GRO ug/l
PAL/ES			0.5/5	140/700	68.6/343	124/620	96/480	96/480	8/40		
MW-07	12/19/1991	NS	NS	NS	NS	NS	NS	NS	NS	NS	NS
	06/24/1992		100	88	1	42			6	NA	540
	10/03/1992		46	28	1	11			3.1	660	180
	04/05/1993		13	8.9	1	5.5			3.1	230	57
	06/23/1993		8.4	1	1	2.5			3.1	100	50
	09/19/1993		11	15	1	3.4			2	510	110
	12/28/1993	<1.0	1	1	1	2	<1.0	<1.0	2	300	50
	06/08/1995	<1.0	0.4	0.8	0.6	1.3	<0.7	<0.7	<1.6	720	<50
	02/21/1996	<1.0	1.1	2.4	1	3.9	<0.7	<0.7	<1.6	800	850
	05/07/1996	<1.0	5	4.3	1	1.4	<1.0	<1.0	<1.0	760	380
	08/20/1996	<1.0	73	42	2.5	2	<1.0	2.8	<1.0	880	380
	11/12/1996	<1.0	2.9	1	1	2	<1.0	<1.0	1.1	760	200
	02/13/1997	nw	nw	nw	nw	nw	nw	nw	nw	nw	nw
	05/05/1997	nw	nw	nw	nw	nw	nw	nw	nw	nw	nw
	08/19/1997	nw	nw	nw	nw	nw	nw	nw	nw	nw	nw
	11/05/1997	nw	nw	nw	nw	nw	nw	nw	nw	nw	nw
	02/02/1998	nw	nw	nw	nw	nw	nw	nw	nw	nw	nw
	05/11/1998	nw	nw	nw	nw	nw	nw	nw	nw	nw	nw
	08/03/1998	nw	nw	nw	nw	nw	nw	nw	nw	nw	nw
	11/19/1998	nw	nw	nw	nw	nw	nw	nw	nw	nw	nw
	02/11/1999	nw	nw	nw	nw	nw	nw	nw	nw	nw	nw
	07/08/1999	nw	nw	nw	nw	nw	nw	nw	nw	nw	nw
	03/03/2000	nw	nw	nw	nw	nw	nw	nw	nw	nw	nw
	05/16/2000	nw	nw	nw	nw	nw	nw	nw	nw	nw	nw
	08/14/2003	nw	nw	nw	nw	nw	nw	nw	nw	nw	nw
	09/15/2003	nw	nw	nw	nw	nw	nw	nw	nw	nw	nw

Coca-Cola Enterprises, Green Bay, Wisconsin

Groundwater Sampling Results - Selected Compounds

Well ID	Date	MTBE ug/l	Benzene ug/l	Ethylbenzene ug/l	Toluene ug/l	Xylene ug/l	1,3,5-TMB ug/l combine	1,2,4-TMB ug/l combine	Napthalene ug/l	DRO ug/l	GRO ug/l
PAL/ES			0.5/5	140/700	68.6/343	124/620	96/480	96/480	8/40		
MW-08	12/19/1991		<1	<1	<1	<1					
	06/24/1992		<1	<1	<1	<1					
	10/03/1992		<1	<1	<1	<1					
	04/05/1993		<1	<1	<1	<1					
	06/23/1993		<1	<1	<1	<1					
	09/19/1993		<1	<1	<1	<1					
	12/28/1993	<1.0	<1	<1	<1	<1	<1.0	<1.0	<2	<100	<50
	06/08/1995	<1.0	<0.4	0.8	<0.6	<!.3	<0.7	<0.7	<1.6	130	<50
	02/21/1996	<1.0	<0.5	<0.8	<0.6	<1.3	<0.7	<0.7	<1.6	320	88.9
	05/07/1996	<1.0	<0.6	<0.8	<1.0	<1.0	<1.0	<1.0	<1.0	280	<50
	08/20/1996	<1.0	<0.6	<1.0	<1.0	<2.0	<1.0	<1.0	<1.0	<100	<50
	11/12/1996	NS	NS	NS	NS	NS	NS	NS	NS	NS	NS
	02/13/1997	NS	NS	NS	NS	NS	NS	NS	NS	NS	NS
	05/05/1997	<0.50	<0.4	<0.2	<0.3	<0.8	<0.30	<0.30	<0.70	210	<50
	08/19/1997	NS	NS	NS	NS	NS	NS	NS	NS	NS	NS
	11/05/1997	NS	NS	NS	NS	NS	NS	NS	NS	NS	NS
	02/02/1998	NS	NS	NS	NS	NS	NS	NS	NS	NS	NS
	05/11/1998	NS	NS	NS	NS	NS	NS	NS	NS	NS	NS
	08/03/1998		<0.27	<0.32	<0.27	<0.43	<0.27	<0.22	<0.35	120	<50
	11/19/1998	<1.0	<0.50	<1.0	<1.0	<1.0	<1.0	<1.0	<!.0	NS	NS
	02/11/1999	<1.0	<0.50	<1.0	<1.0	<1.0	<1.0	<1.0	<!.0	NS	NS
	07/08/1999	<0.47	<0.50	<0.55	<0.52	<1.0	<0.52	<0.55	<1.0	NS	NS
	03/03/2000	<0.47	<0.50	<0.55	<0.52	<1.0	<0.52	<0.55	<1.0	NS	NS
	05/16/2000	<0.47	<0.50	<0.55	<0.52	<1	<0.52	<0.55	<0.52	NS	NS
	08/14/2003	NS	NS	NS	NS	NS	NS	NS	NS	NS	NS
	09/15/2003	NS	NS	NS	NS	NS	NS	NS	NS	NS	NS

Coca-Cola Enterprises, Green Bay, Wisconsin

Groundwater Sampling Results - Selected Compounds

Well ID	Date	MTBE ug/l	Benzene ug/l	Ethylbenzene ug/l	Toluene ug/l	Xylene ug/l	1,3,5-TMB ug/l combine	1,2,4-TMB ug/l combine	Napthalene ug/l	DRO ug/l	GRO ug/l
PAL/ES			0.5/5	140/700	68.6/343	124/620	96/480	96/480	8/40		
MW-09	12/19/1991	NS	NS	NS	NS	NS	NS	NS	NS	NS	NS
	06/24/1992	NS	NS	NS	NS	NS	NS	NS	NS	NS	NS
	10/03/1992	NS	NS	NS	NS	NS	NS	NS	NS	NS	NS
	04/05/1993	NS	NS	NS	NS	NS	NS	NS	NS	NS	NS
	06/23/1993	NS	NS	NS	NS	NS	NS	NS	NS	NS	NS
	09/19/1993	NS	NS	NS	NS	NS	NS	NS	NS	NS	NS
	12/28/1993	<1.0	<1.0	<1.0	<1.0	<1.0	<1.0	<1.0	<2.0	<100	<50
	06/08/1995	NS	NS	NS	NS	NS	NS	NS	NS	NS	NS
	02/21/1996	NS	NS	NS	NS	NS	NS	NS	NS	NS	NS
	05/07/1996	NS	NS	NS	NS	NS	NS	NS	NS	NS	NS
	08/20/1996	NS	NS	NS	NS	NS	NS	NS	NS	NS	NS
	11/12/1996	NS	NS	NS	NS	NS	NS	NS	NS	NS	NS
	02/13/1997	NS	NS	NS	NS	NS	NS	NS	NS	NS	NS
	05/05/1997	NS	NS	NS	NS	NS	NS	NS	NS	NS	NS
	08/19/1997	<0.53	0.41	0.23	0.28	0.79	<0.25	<0.30	<0.66	120	<50
	11/05/1997	<0.20	0.16	0.29	0.36	0.36	<0.34	<0.30	<0.48	180	<50
	02/02/1998	<0.53	0.41	0.23	0.28	0.28	<0.25	<0.30	<0.66	130	<50
	05/11/1998	<0.32	0.27	0.32	0.27	0.43	<0.27	<0.22	<0.35	<100	<50
	08/03/1998	<0.32	<0.27	<0.32	<0.27	<0.43	<0.27	<0.22	<0.35	<100	<50
	11/19/1998	<1.0	<0.50	<1.0	<1.0	<1.0	<1.0	<1.0	<!.0	NS	NS
	02/10/1999	<1.0	<0.50	<1.0	<1.0	<1.0	<1.0	<1.0	<!.0	NS	NS
	07/08/1999	<0.47	<0.50	<0.55	<0.52	<1.0	<0.52	<0.55	<1.0	NS	NS
	03/03/2000	<0.47	<0.50	<0.55	<0.52	<1.0	<0.52	<0.55	<1.0	NS	NS
	05/16/2000	<0.47	<0.50	<0.55	<0.52	<1	<0.52	<0.55	<0.52	NS	NS
	08/14/2003	<0.60	1.3	0.72	<0.61	<0.99	<0.72	<0.51	0.028	NS	NS
	09/15/2003	<0.60	<0.45	<0.47	<0.61	<0.99	<0.72	<0.51	<0.013	NS	NS

TABLE 2. FIELD SCREENING AND ANALYTICAL RESULTS
(Samples collected during tank removals, July 1991)

Sample	Location	Depth (feet)	HNu (Units)	DRO mg/kg
S-1	Piping Trench	5	200	<5
S-2	Pump Island	4	150	3220
S-3	North floor Excavation	11	96	<5
S-4	South floor Excavation	10	74	<5
S-5	East Wall excavation	5.5	54	<5
S-6	West wall excavation	7.5	104	<5
S-7	North wall Excavation	3.5	40	<5
S-8	South wall Excavation	7.5	100	<5

Results are recorded in mg/kg dry weight, which is about equivalent to ppm, for the indicated Diesel Range of Organics (DRO). The analytical procedure utilized was SW-846 method 8015 as modified for use in Wisconsin (California Method). Refer to Attachment A for copies of laboratory test reports and chain of custody of samples.

One sample was collected in the area of the pump island and analyzed for GRO and DRO.

Field conditions during the field screening: sunny, humid, light breeze, 84°F.

TABLE 3 - SOIL SAMPLING RESULTS

Coca-Cola Bottling Company
Greenbay, Wisconsin
Project No. 11015

Sample No.	Sample Location	Soil Type	Sample Depth (feet)	Analytical Results					Date Sampled	Date Received at Lab
				Screening	Laboratory					
				(PID-ppm)	GRO (mg/kg)	DRO (mg/kg)	PVOC (mg/kg)	Lead, AA (mg/kg)		
S1-P	Tank 1 Piping	NA	5	200	55	<5.0	NA	NA	7-10-91	7-15-91
S2-I	Dispenser	NA	4	150	NA	3220	NA	NA	7-10-91	7-15-91
S3-NB	Tank 1 Pit, N. Bottom	NA	11	96	NA	<5.0	NA	NA	7-10-91	7-15-91
S4-SB	Tank 1 Pit, S. Bottom	NA	10	74	NA	<5.0	NA	NA	7-10-91	7-15-91
S5-EW	Tank 1 Pit, E. Wall	NA	5.5	54	NA	<5.0	NA	NA	7-10-91	7-15-91
S6-WW	Tank 1 Pit, W. Wall	NA	7.5	104	NA	<5.0	NA	NA	7-10-91	7-15-91
S7-NW	Tank 1 Pit, N. Wall	NA	3.5	40	NA	<5.0	NA	NA	7-10-91	7-15-91

TABLE 3 - SOIL SAMPLING RESULTS

Coca-Cola Bottling Company
Greenbay, Wisconsin
Project No. 11015

Sample No.	Sample Location	Soil Type	Sample Depth (feet)	Analytical Results: Screening (PID-ppm)	Laboratory: GRO (mg/kg)	Laboratory: DRO (mg/kg)	Laboratory: PVOC (mg/kg)	Laboratory: Lead, AA (mg/kg)	Date Sampled	Date Received at Lab
MW-1	At Dispenser	SW	0.5-2.5	94					12-11-91	
B-1		CL	2.5-4.5	140					12-11-91	
		ML	5-7	180	290	<5	62.1	6	12-11-91	12-13-91
		CL	7.5-9.5	60					12-11-91	
		CL	10-12	17					12-11-91	
		CH	12.5-14.5	35	<5	<5	<0.7	3	12-11-91	12-13-91
B-2	East of Tank	Fill	1-2.5	85					12-11-91	
		Fill	2.5-4.5	130					12-11-91	
		CL	5-7	140	470	<5	93.5	7	12-11-91	12-13-91
		CL	7.5-9.5	140					12-11-91	
		CL	10-12	50					12-11-91	
		CL & CH	12.5-14.5	48					12-11-91	
B-3	S. of Dispenser	CL	1-2.5	180					12-11-91	
		CL	2.5-4.5	190					12-11-91	
		CL	5-7	200	130	<5	24.3	4	12-11-91	12-13-91
		CL	7.5-9.5	60					12-11-91	
		CL & CH	10-12	40					12-11-91	
		CH	12.5-14.5	100	16	<5	<0.7	4	12-11-91	12-13-91

TABLE 3 - SOIL SAMPLING RESULTS

Coca-Cola Bottling Company
Greenbay, Wisconsin
Project No. 11015

Sample No.	Sample Location	Soil Type	Sample Depth (feet)	Analytical Results: Screening (PID-ppm)	Laboratory: GRO (mg/kg)	DRO (mg/kg)	PVOC (mg/kg)	Lead, AA (mg/kg)	Date Sampled	Date Received at Lab
B-4	E. of Dispenser	CL	0.5-2.5	28					12-11-91	
		GP & CL	2.5-4.5	58					12-11-91	
		CL	5-7	290	540	<5	87.5	7	12-11-91	12-13-91
		CL	7.5-9.5	240					12-11-91	
		CL	10-12	28					12-11-91	
		CL	12.5-14.5	58					12-11-91	
MW-2	East of Tank	ML	0.5-2.5	10					12-10-91	
B-5		CL	2.5-4.5	1800	11	<5	2.0	5	12-10-91	12-13-91
		CL	5-7	750					12-10-91	
		CL	7.5-9.5	1700					12-10-91	
		CL	10-12	520					12-10-91	
		CH	12.5-14.5	220	<5	<5	<0.7	4	12-10-91	
B-6	East of Tank	CL	2.5-4.5	200	1700	27	98.4	7	12-18-91	12-19-91
		CL	5-7	100					12-18-91	
		CL	7.5-9.5	26					12-18-91	
		CL	10-12	7					12-18-91	
		CH	12.5-14.5	12	<5	<5	<0.7	4	12-18-91	12-19-91

TABLE 3 - SOIL SAMPLING RESULTS

Coca-Cola Bottling Company
Greenbay, Wisconsin
Project No. 11015

Sample No.	Sample Location	Soil Type	Sample Depth (feet)	Analytical Results: Screening (PID-ppm)	Laboratory: GRO (mg/kg)	Laboratory: DRO (mg/kg)	Laboratory: PVOC (mg/kg)	Laboratory: Lead, AA (mg/kg)	Date Sampled	Date Received at Lab
B-7	East of Tank	ML	0.5-2.5	70					12-18-91	
		CL	2.5-4.5	44					12-18-91	
		CL	5-7	180	24	6	5.0	6	12-18-91	12-19-91
		CL	7.5-9.5	17					12-18-91	
		CH	10-12	30					12-18-91	
		CH	12.5-14.5	24	<5	<5	<0.7	4	12-18-91	12-19-91
MW-3	N.E. of Tank	ML	0.5-2.5	NA					12-18-91	
B-8		CL	2.5-4.5	38	<5	<5	<0.7	6	12-18-91	12-19-91
		CL	5-7	32					12-18-91	
		CL	7.5-9.5	4					12-18-91	
		CL	10-12	2					12-18-91	
		CH	12.5-14.5	6	<5	<5	<0.7	4.3	12-18-91	12-19-91
B-9	S.W. of Dispenser	Fill	0.5-2.5	10					6-18-92	
		SW	2.5-4.5	15					6-18-92	
		CL	5-7	50	10	12	2.1	4	6-18-92	6-22-92
		Cl	7.5-9.5	15					6-18-92	
		CL	10-12	5	<5	25	<0.7	<3	6-18-92	6-22-92

TABLE 3 - SOIL SAMPLING RESULTS

Coca-Cola Bottling Company
Greenbay, Wisconsin
Project No. 11015

Sample No.	Sample Location	Soil Type	Sample Depth (feet)	Analytical Results: Screening (PID-ppm)	Laboratory: GRO (mg/kg)	Laboratory: DRO (mg/kg)	Laboratory: PVOC (mg/kg)	Laboratory: Lead, AA (mg/kg)	Date Sampled	Date Received at Lab
B-10	East of Tank	CL	0-2	10					6-19-92	
		CL	2.5-4.5	160	24	74	3.8	9	6-19-92	6-23-92
		CL	5-7	30					6-19-92	
		CL	7.5-9.5	100					6-19-92	
		CL	10-12	10					6-19-92	
		CL	12.5-14.5	0	<5	<5	<0.7	7	6-19-92	6-23-92
B-11	South of Dispenser	SP	0.5-2	195					6-18-92	
		CL	2.5-4.5	190					6-18-92	
		CL	5-7	200	270	12	44.8	3	6-18-92	6-22-92
		CL	7.5-9.5	110					6-18-92	
		CL	10-12	7	<5	46	<0.7	3	6-18-92	6-22-92
B-12	S.E. of Tank	CL	0-2	0					6-19-92	
		CL	2.5-4.5	70	<5	<5	<0.7	9	6-19-92	6-23-92
		CL	5-7	50					6-19-92	
		CH	7.5-9.5	30					6-19-92	
		CH	10-12	0					6-19-92	
		CH	12.5-14.5	0					6-19-92	

TABLE 3 - SOIL SAMPLING RESULTS

Coca-Cola Bottling Company
Greenbay, Wisconsin
Project No. 11015

Sample No.	Sample Location	Soil Type	Sample Depth (feet)	Analytical Results: Screening (PID-ppm)	Laboratory: GRO (mg/kg)	Laboratory: DRO (mg/kg)	Laboratory: PVOC (mg/kg)	Laboratory: Lead, AA (mg/kg)	Date Sampled	Date Received at Lab
MW-4	N.E. of Tank	SM & CL	0-2	0					6-19-92	
		CL	2.5-4.5	40	<5	24	<0.7	10	6-19-92	6-23-92
		CH	5-7	20					6-19-92	
		CH	7.5-9.5	0					6-19-92	
		CH	10-12	0					6-19-92	
		CH	12.5-14.5	0					6-19-92	
MW-5	West of Dispenser	SP	0.5-2.5	0					6-18-92	
		SP & CH	2.5-4.5	50					6-18-92	
		SM & CH	5-7	100	180	12	20.5	3	6-18-92	6-22-92
		CL	7.5-9.5	20					6-18-92	
		CL	10-12	0					6-18-92	
		CL	12.5-14.5	0	<5	<5	<0.7	<3	6-18-92	6-22-92
MW-6	East of Tank	CL	0-2	0					6-19-92	
		CL	2.5-4.5	110					6-19-92	
		CL	5-7	400	98	38	15.0	5.7	6-19-92	6-23-92
		CH	7.5-9.5	30					6-19-92	
		CH	10-12	30					6-19-92	
		CH	12.5-14.5	17					6-19-92	

TABLE 3 - SOIL SAMPLING RESULTS

Coca-Cola Bottling Company
Greenbay, Wisconsin
Project No. 11015

Sample No.	Sample Location	Soil Type	Sample Depth (feet)	Analytical Results: Screening (PID-ppm)	Laboratory: GRO (mg/kg)	Laboratory: DRO (mg/kg)	Laboratory: PVOC (mg/kg)	Laboratory: Lead, AA (mg/kg)	Date Sampled	Date Received at Lab
MW-7	South of Tank	SP	0-2	0					6-20-92	
		CL	2.5-4.5	1.2					6-20-92	
		CL	5-7	7.8	9.6	<5	<0.8	5.8	6-20-92	6-23-92
		CH	7.5-9.5	1.8					6-20-92	
		CH	10-12	1.8					6-20-92	
		CH	12.5-14.5	2.3	<5	<5	<0.7	7	6-20-92	6-23-92
MW-8	West of Dispenser	NA	0.5-2.5	0					9-29-92	
		NA	2.5-4.5	20					9-29-92	
		NA	5-7	5	<3.1	<4.8	<0.6	7.8	9-29-92	9-30-92
		NA	7.5-9.5	2					9-29-92	
		NA	10-12	0	<3.1	<4.3	<0.6	5.3	9-29-92	9-30-92
		NA	12.5-14.5	0					9-29-92	
MW-9	South of Tank	CL	0.5-2.5	0					9-30-92	
		CL	2.5-4.5	7	14	7.9	0.5	7.3	9-30-92	9-30-92
		CL	5-7	1.2					9-30-92	
		CL	7.5-9.5	0					9-30-92	
		CH	10-12	0					9-30-92	
		CH	12.5-14	0					9-30-92	

TABLE 3 - SOIL SAMPLING RESULTS

Coca-Cola Bottling Company
Greenbay, Wisconsin
Project No. 11015

Sample No.	Sample Location	Soil Type	Sample Depth (feet)	Analytical Results: Screening (PID-ppm)	Laboratory: GRO (mg/kg)	DRO (mg/kg)	PVOC (mg/kg)	Lead, AA (mg/kg)	Date Sampled	Date Received at Lab
B-13	South of Dispenser	CL	0.5-2.5	0					9-30-92	
		CL	2.5-4.5	20					9-30-92	
		CL	5-7	98	270	41	36.9	6.1	9-30-92	9-30-92
		CL	7.5-9.5	3					9-30-92	
		CH	10-12	0	<3.3	<4.8	<0.6	6.5	9-30-92	9-30-92
B-14	S.W. of Dispenser	CL	0.5-2.5	0					9-29-92	
		CL	2.5-4.5	0					9-29-92	
		CL	5-7	0					9-29-92	
		CL	7.5-9.5	0					9-29-92	
		CL	10-12	0	<3.3	<4.8	<0.5	6	9-29-92	9-30-92
B-15	South of Dispenser	CL	0.8-2.5	2					9-30-92	
		CL	2.5-4.5	120	1500	420	333.3	9.5	9-30-92	9-30-92
		CL	5-7	80					9-30-92	
		CL	7.5-9.5	20	4.9	<4.4	2.5	6.6	9-30-92	9-30-92
		CH	10-12	0					9-30-92	

TABLE 4. SUMMARY OF SOIL ANALYSES

Coca-Cola Bottling Company
Green Bay, Wisconsin

SAMPLING DATE		12/10/91	12/10/91	12/10/91	12/10/91	12/10/91	12/10/91	12/10/91	12/10/91
SEARCH SAMPLE ID		S1 B1/MW1 5-7'	S2 B1/MW1 12.5-14.5'	S3 B2 5-7'	S4 B3 5-7'	S5 B3 12.5-14.5'	S6 B4 5-7'	S7 B5/MW2 2.5-4.5'	S8 B5/MW2 12.5-14.5'
LAB SAMPLE ID		37685	37686	37687	37688	37689	37690	37691	37692
PVOC Nonaq. (mg/kg)	Benzene	0.4	<0.1	0.5	0.3	<0.1	1.2	<0.1	<0.1
	Ethylbenzene	5.6	<0.1	9.2	2.1	<0.1	8.0	<0.1	<0.1
	Methyl-tert-butyl ether	<0.1	<0.1	0.7	0.1	<0.1	4.4	<0.1	<0.1
	Toluene	6.6	<0.1	7.9	2.2	<0.1	7.31	<0.1	<0.1
	1,2,4-trimethylbenzene	18.	0.1	26.	7.8	<0.1	24.	0.8	<0.1
	1,3,5-trimethylbenzene	6.4	<0.1	9.21	2.7	<0.1	8.6	0.4	<0.1
	Xylenes, Total	25.	<0.1	40.	9.1	0.1	34.	0.4	<0.1
Gasoline Range Organics (mg/kg)		290	<5.0	470	130.	16.	540	11.	<5.0
Diesel Range Organics (mg/kg)		<5	<5.	<5.	<5.	<5.	<5.	<5.	<5.
Lead (mg/kg)		6	3.	7.	4.	4.	7.	5.	4.

TABLE 4. SUMMARY OF SOIL ANALYSES (cont.)

Coca-Cola Bottling Company
Green Bay, Wisconsin

SAMPLING DATE		12/18/91	12/18/91	12/18/91	12/18/91	12/18/91	12/18/91
SEARCH SAMPLE ID		S1 B6 2.5-4.5'	S2 B6 12.5-14.5'	S3 B7 5-7'	S4 B7 12.5-14.5'	S5 B8/MW3 2.5-4.5'	S6 B8/MW3 12.5-14.5'
LAB SAMPLE ID		38020	38021	38022	38023	38024	38025
PVOC Nonaq. (mg/kg)	Benzene	23.	<0.1	<0.1	<0.1	<0.1	<0.1
	Ethylbenzene	4.7	<0.1	0.6	<0.1	<0.1	<0.1
	Methyl-tert-butyl ether	14.	<0.1	<0.1	<0.1	<0.1	<0.1
	Toluene	1.7	<0.1	<0.1	<0.1	<0.1	<0.1
	1,2,4-trimethylbenzene	26.	<0.1	2.1	<0.1	<0.1	<0.1
	1,3,5-trimethylbenzene	19.	<0.1	0.7	<0.1	<0.1	<0.1
	Xylenes, Total	10.	<0.1	1.3	<0.1	<0.1	<0.1
Gasoline Range Organics (mg/kg)		1700.	<5.0	24.	<5.0	<5.0	<5.0
Diesel Range Organics (mg/kg)		27.	<5.	6.	<5.	<5.	<5.
Lead (mg/kg)		7.	4.	6.	4.	6.	4.3

TABLE 4. SUMMARY OF SOIL ANALYSES (cont.)

Coca-Cola Bottling Company
Green Bay, Wisconsin

SAMPLING DATE		6/18/92	6/18/92	6/19/92	6/19/92	6/18/92	6/18/92	6/19/92
SEARCH SAMPLE ID		S1 B9 5-7'	S2 B9 10-12'	S1 B10 2.5-4.5'	S2 B10 12.5-14.5'	S1 B11 5-7'	S2 B11 10-12'	S1 B12 2.5-4.5'
LAB SAMPLE ID		47425	47426	47460	47461	47423	47424	47459
PVOC Nonaq. (mg/kg)	Benzene	0.1	<0.1	0.1	<0.1	3.3	<0.1	<0.1
	Ethylbenzene	0.6	<0.1	0.4	<0.1	5.2	<0.1	<0.1
	Methyl-tert-butyl ether	<0.1	<0.1	<0.1	<0.1	1.1	<0.1	<0.1
	Toluene	<0.1	<0.1	0.1	<0.1	4.2	<0.1	<0.1
	1,2,4-trimethylbenzene	0.7	<0.1	1.1	<0.1	10.	<0.1	<0.1
	1,3,5-trimethylbenzene	0.3	<0.1	0.5	<0.1	5.0	<0.1	<0.1
	Xylenes, Total	0.2	<0.1	1.5	<0.1	16.	<0.1	<0.1
Gasoline Range Organics (mg/kg)		10.	<5.0	24.	<5.0	270.	<5.0	<5.0
Diesel Range Organics (mg/kg)		12.	25.	74.	<5	12.	46.	<5.
Lead (mg/kg)		4.	<3.	9.	7.	3.	3.	9.

TABLE 4. SUMMARY OF SOIL ANALYSES (cont.)

Coca-Cola Bottling Company
Green Bay, Wisconsin

SAMPLING DATE		6/19/92	6/18/92	6/18/92	6/19/92	6/20/92	6/20/92
SEARCH SAMPLE ID		S1 MW4 2.5-4.5'	S1 MW5 5-7'	S2 MW5 12.5-14.5'	S1 MW6 5-7'	S1 MW7 5-7'	S2 MW7 12.5-14.5'
LAB SAMPLE ID		47457	47427	47428	47458	47462	47463
PVOC Nonaq. (mg/kg)	Benzene	<0.1	<0.1	<0.1	<0.1	<0.1	<0.1
	Ethylbenzene	<0.1	1.8	<0.1	1.5	0.2	<0.1
	Methyl-tert-butyl ether	<0.1	1.7	<0.1	<0.1	<0.1	<0.1
	Toluene	<0.1	1.3	<0.1	1.8	<0.1	<0.1
	1,2,4-trimethylbenzene	<0.1	6.4	<0.1	3.1	0.1	<0.1
	1,3,5-trimethylbenzene	<0.1	3.2	<0.1	1.5	<0.1	<0.1
	Xylenes, Total	<0.1	5.1	<0.1	5.1	<0.1	<0.1
Gasoline Range Organics (mg/kg)		<5.0	180	<5.0	98	9.6	<5.0
Diesel Range Organics (mg/kg)		24	12	<5	38	<5	<5
Lead (mg/kg)		10	3	<3	5.7	5.8	7

TABLE 4. SUMMARY OF SOIL ANALYSES (cont.)

Coca-Cola Bottling Company
Green Bay, Wisconsin

SAMPLING DATE		9/30/92	9/30/92	9/30/92	9/30/92	9/30/92	9/30/92	9/30/92	9/30/92	9/30/92	9/30/92
SEARCH SAMPLE ID		S1 B13 5-7'	S2 B13 10-12'	S1 B15 2.5-4.5'	S2 B15 7-5-9.5'	S2 B16 10-12'	S1 B16 5-7'	S2 MW8 10-12'	S1 MW8 5-7'	S1 B14 10-12'	S1 MW9 2.5-4.5'
LAB SAMPLE ID		100864	100865	100866	100867	100868	100869	100870	100871	100874	100875
PVOC-S-ME (ug/kg)	Benzene	650	<65	7300	340	<67	100	<63	<63	<66	<63
	Ethylbenzene	4900	<65	42000	970	<67	350	<63	<63	<66	<63
	Methyl-tert-butyl ether	<150	<65	<1300	<66	<67	<62	<63	<63	<66	<63
	Toluene	1200	<65	19000	120	<67	260	<63	<63	<66	110
	1,2,4-trimethylbenzene	18000	<65	74000	620	<67	1800	<63	<63	<66	100
	1,3,5-trimethylbenzene	5900	<65	21000	<66	<67	950	<63	<63	<66	110
	Xylenes, M + P	5400	<130	130000	430	<130	330	<130	<130	<130	200
	Xylenes, O	870	<65	40000	<66	<67	<62	<63	<63	<66	<63
Gasoline Range Organics (mg/kg)		270	<3.3	1500	4.9	<3.3	45	<3.1	<3.1	<3.3	14
Diesel Range Organics (mg/kg)		41	<4.8	420	<4.4	<5.3	31	<4.3	<4.8	<4.8	7.9
Lead (mg/kg)		6.1	6.5	9.5	6.6	7.1	4.4	5.3	7.8	6.0	7.3

TABLE 4. SUMMARY OF SOIL ANALYSES (cont.)

Coca-Cola Bottling Company
Green Bay, Wisconsin

SAMPLING DATE		10/1/92	10/1/92	10/1/92	10/1/92	10/1/92	10/1/92	10/1/92	10/1/92	10/2/92	10/2/92	10/2/92
SEARCH SAMPLE ID		S1 B17 2.5-4.5'	S2 B17 7.5-9.5'	S1 B18 2.5-4.5'	S2 B18 7.5-9.5'	S1 B19 5-7'	S2 B19 10-12'	S1 B20 5-7'	S2 B20 10-12'	S1 B21 2.5-4.5'	S1 B22 5-7'	S2 B22 10-12'
LAB SAMPLE ID		100924	100928	100929	100930	100931	100932	100933	100934	100935	100936	100937
PVOC-S-ME (ug/kg)	Benzene	<260	<62	<64	<64	2400	<66	7000	<68	110	1100	<69
	Ethylbenzene	2400	<62	<64	<64	1900	<66	14000	<68	120	2900	<69
	Methyl-tert-butyl ether	<260	<62	<64	<64	<310	<66	<410	<68	<62	<150	<69
	Toluene	1300	<62	<64	<64	12000	<66	28000	<68	160	3600	<69
	1,2,4-trimethylbenzene	13000	<62	270	<64	26000	<66	28000	<68	570	14000	<69
	1,3,5-trimethylbenzene	6400	<62	110	<64	7400	<66	8300	<68	970	4200	<69
	Xylenes, M + P	10000	<120	210	<130	36000	<130	44000	<140	640	20000	<140
	Xylenes, O	3000	<62	89	<64	15000	<66	16000	<68	290	7600	<69
Gasoline Range Organics (mg/kg)		340	<3.1	<3.2	<3.2	410	<3.3	540	<3.4	61	230	<3.5
Diesel Range Organics (mg/kg)		66	<3.6	20	<3.8	24	<4.5	27	<5.3	21	66	<4.4
Lead (mg/kg)		21	3.7	15	6.6	6.2	7.1	6.0	6.7	6.3	4.7	5.5

TABLE 4. SUMMARY OF SOIL ANALYSES

Coca-Cola Bottling Company
Green Bay, Wisconsin

SAMPLING DATE		12/10/91	12/10/91	12/10/91	12/10/91	12/10/91	12/10/91	12/10/91	12/10/91
SEARCH SAMPLE ID		S1 B1/MW1 5-7'	S2 B1/MW1 12.5-14.5'	S3 B2 5-7'	S4 B3 5-7'	S5 B3 12.5-14.5'	S6 B4 5-7'	S7 B5/MW2 2.5-4.5'	S8 B5/MW2 12.5-14.5'
LAB SAMPLE ID		37685	37686	37687	37688	37689	37690	37691	37692
PNA Method 8310 (ug/kg)	Acenaphthene	<50	<50	<50	<50	<50	<50	<50	<50
	Acenaphthylene	<50	<50	<50	<50	<50	<50	<50	<50
	Anthracene	<50	<50	<50	<50	<50	<50	<50	<50
	Benzo (a) anthracene	<50	<50	<50	<50	<50	<50	<50	<50
	Benzo (a) pyrene	<50	<50	<50	<50	<50	<50	<50	<50
	Benzo (b) fluoranthene	<50	<50	<50	<50	<50	<50	<50	<50
	Benzo (ghi) perylene	<50	<50	<50	<50	<50	<50	<50	<50
	Benzo (k) fluoranthene	<50	<50	<50	<50	<50	<50	<50	<50
	Chrysene	<50	<50	<50	<50	<50	<50	<50	<50
	Dibenzo (a,h) anthracene	<50	<50	<50	<50	<50	<50	<50	<50
	Fluoranthene	<50	<50	<50	<50	<50	<50	<50	<50
	Fluorene	<50	<50	<50	<50	<50	<50	<50	<50
	Indeno (1,2,3-cd) pyrene	<50	<50	<50	<50	<50	<50	<50	<50
	Naphthalene	700	<50	970	790	<50	1300	73	<50
	Phenanthrene	<50	<50	<50	<50	<50	<50	<50	<50
	Pyrene	<50	<50	<50	<50	<50	<50	<50	<50

TABLE 4. SUMMARY OF SOIL ANALYSES (cont.)

Coca-Cola Bottling Company
Green Bay, Wisconsin

SAMPLING DATE		12/18/91	12/18/91	12/18/91	12/18/91	12/18/91	12/18/91
SEARCH SAMPLE ID		S1 B6 2.5-4.5'	S2 B6 12.5-14.5'	S3 B7 5-7'	S4 B7 12.5-14.5'	S5 B8/MW3 2.5-4.5'	S6 B8/MW3 12.5-14.5'
LAB SAMPLE ID		38020	38021	38022	38023	38024	38025
PNA Method 8310 (ug/kg)	Acenaphthene	<25	<25	<25	<25	<25	<25
	Acenaphthylene	<25	<25	<25	<25	<25	<25
	Anthracene	<25	<25	<25	<25	<25	<25
	Benzo (a) anthracene	<25	<25	<25	<25	<25	<25
	Benzo (a) pyrene	<25	<25	<25	<25	<25	<25
	Benzo (b) fluoranthene	<25	<25	<25	<25	<25	<25
	Benzo (ghi) perylene	<25	<25	<25	<25	<25	<25
	Benzo (k) fluoranthene	<25	<25	<25	<25	<25	<25
	Chrysene	<25	<25	<25	<25	<25	<25
	Dibenzo (a,h) anthracene	<25	<25	<25	<25	<25	<25
	Fluoranthene	<25	<25	<25	<25	<25	<25
	Fluorene	<25	<25	<25	<25	<25	<25
	Indeno (1,2,3-cd) pyrene	<25	<25	<25	<25	<25	<25
	Naphthalene	<25	<25	<25	<25	<25	<25
	Phenanthrene	<25	<25	<25	<25	<25	<25
	Pyrene	<25	<25	<25	<25	<25	<25

TABLE 4. SUMMARY OF SOIL ANALYSES (cont.)

Coca-Cola Bottling Company
Green Bay, Wisconsin

SAMPLING DATE		6/18/92	6/18/92	6/18/92	6/19/92	6/18/92	6/18/92	6/19/92
SEARCH SAMPLE ID		S1 B9 5-7'	S2 B9 10-12'	S1 B10 2.5-4.5'	S2 B10 12.5-14.5'	S1-B11 5-7'	S2 B11 10-12'	S1 B12 2.5-4.5'
LAB SAMPLE ID		47425	47426	47460	47461	47423	47424	47459
PNA Method 8310 (ug/kg)	Acenaphthene	<250	<250	<250	<250	<16	<250	<250
	Acenaphthylene	<100	<100	<100	<100	<40	<100	<100
	Anthracene	<10	<10	<10	<10	<8	<10	<10
	Benzo (a) anthracene	<8	<8	<8	2360	<1.6	<8	<8
	Benzo (a) pyrene	<9	<9	<9	<9	<8	<9	<9
	Benzo (b) fluoranthene	<13	<13	<13	<13	<2.0	<13	<13
	Benzo (ghi) perylene	<10	<10	<10	<10	<4	<10	<10
	Benzo (k) fluoranthene	<4	<4	<4	<4	<0.8	<4	<4
	Chrysene	<8	<8	<8	3550	<4	<8	<8
	Dibenzo (a,h) anthracene	<12	<12	<12	<12	<2	<12	<12
	Fluoranthene	<50	<50	<50	<50	<8	<50	<50
	Fluorene	<31	<31	3840	<31	<4	<31	<31
	Indeno (1,2,3-cd) pyrene	<10	<10	<10	<10	<4	<10	<10
	Naphthalene	<250	<250	364,000	<250	<40	<250	<250
	Phenanthrene	<10	<10	<10	<10	<16	<10	<10
	Pyrene	<11	<11	<11	<11	<8	<11	<11

TABLE 4. SUMMARY OF SOIL ANALYSES (cont.)

Coca-Cola Bottling Company
Green Bay, Wisconsin

SAMPLING DATE		6/19/92	6/18/92	6/18/92	6/19/92	6/20/92	6/20/92
SEARCH SAMPLE ID		S1 MW4 2.5-4.5'	S1 MW5 5-7'	S2 MW5 12.5-14.5'	S1 MW6 5-7'	S1 MW7 5-7'	S2 MW7 12.5-14.5'
LAB SAMPLE ID		47457	47427	47428	47458	47462	47463
PNA Method 8310 (ug/kg)	Acenaphthene	<250	<250	<250	<250	<250	<250
	Acenaphthylene	<100	<100	<100	<100	<100	<100
	Anthracene	<10	<10	<10	530	<10	<10
	Benzo (a) anthracene	<8	<8	79	1140	<8	<8
	Benzo (a) pyrene	<9	<9	3300	<9	<9	<9
	Benzo (b) fluoranthene	417	<13	674	1050	<13	<13
	Benzo (ghi) perylene	<10	<10	1340	<10	<10	<10
	Benzo (k) fluoranthene	<4	<4	478	<4	<4	<4
	Chrysene	<8	<8	<8	1310	<8	<8
	Dibenzo (a,h) anthracene	<12	<12	<12	<12	<12	<12
	Fluoranthene	<50	<50	<50	<50	<50	<50
	Fluorene	<31	<31	<31	<31	<31	<31
	Indeno (1,2,3-cd) pyrene	<10	<10	3170	<10	<10	<10
	Naphthalene	<250	51,800	<250	67,900	<250	<250
	Phenanthrene	<10	<10	<10	906	<10	<10
	Pyrene	<11	<11	<11	2640	<11	<11

TABLE 4. SUMMARY OF SOIL ANALYSES (cont.)

Coca-Cola Bottling Company
Green Bay, Wisconsin

SAMPLING DATE		9/30/92	9/30/92	9/30/92	9/30/92	9/30/92	9/30/92	9/30/92	9/30/92	9/30/92	9/30/92
SEARCH SAMPLE ID		S1 B13 5-7'	S2 B13 10-12'	S1 B15 2.5-4.5'	S2 B15 7.5-9.5'	S2 B16 10-12'	S1 B16 5-7'	S2 MW8 10-12'	S1 MW8 5-7'	S1 B14 10-12'	S1 MW9 2.5-4.5'
LAB SAMPLE ID		100864	100865	100866	100867	100868	100869	100870	100871	100874	100875
PAH (ug/kg)	Acenaphthene	<62	<65	<64	<66	<67	200	<63	<63	<66	<63
	Acenaphthylene	<580	<610	<600	<620	<630	<580	<590	<590	<620	<590
	Anthracene	<7.1	<7.5	<7.3	<7.5	<7.6	<7.0	<7.1	<7.1	<7.5	<7.2
	Benzo (a) anthracene	<0.42	<0.44	<0.44	<0.45	<0.45	6.29	<0.43	<0.43	<0.45	<0.43
	Benzo (a) pyrene	<1.6	<1.7	<1.7	<1.7	<1.7	4.4	<1.6	<1.6	<1.7	<1.6
	Benzo (b) fluoranthene	<0.46	<0.48	<0.48	<0.49	<0.49	7.64	3.75	<0.46	<0.49	<0.47
	Benzo (ghi) perylene	<0.71	<0.75	<0.73	<0.75	<0.76	7.77	<0.71	<0.71	<0.75	<0.72
	Benzo (k) fluoranthene	<0.42	<0.44	<0.44	<0.45	<0.45	2.96	<0.43	<0.43	<0.45	<0.43
	Chrysene	<2.2	<2.4	<2.3	<2.4	<2.4	6.7	<2.3	<2.3	<2.4	<2.3
	Dibenzo (a,h) anthracene	<0.46	<0.48	<0.48	<0.49	<0.49	3.08	<0.46	<0.46	<0.49	<0.47
	Fluoranthene	<3.2	<3.4	<3.3	<3.4	<3.5	15	<3.3	<3.3	<3.4	<3.3
	Fluorene	<25	<26	<26	<26	<27	<25	<25	<25	<26	<25
	Indeno (1,2,3-cd) pyrene	<0.71	<0.75	<0.73	<0.75	<0.76	9.74	<0.71	<0.71	<0.75	<0.72
	Naphthalene	<140	<140	<140	<140	<150	<140	<140	<140	<150	<140
	Phenanthrene	<8.7	<9.2	<9.0	<9.2	<9.3	10	<8.8	<8.8	<9.3	<8.8
	Pyrene	<14	<14	<14	<14	<15	23	<14	<14	<15	<14

TABLE 4. SUMMARY OF SOIL ANALYSES (cont.)

Coca-Cola Bottling Company
Green Bay, Wisconsin

SAMPLING DATE		10/1/92	10/1/92	10/1/92	10/1/92	10/1/92	10/1/92	10/1/92	10/1/92	10/2/92	10/2/92	10/2/92
SEARCH SAMPLE ID		S1 B17 2.5-4.5'	S2 B17 7.5-9.5'	S1 B18 2.5-4.5'	S2 B18 7.5-9.5'	S1 B19 5-7'	S2 B19 10-12'	S1 B20 5-7'	S2 B20 10-12'	S1 B21 2.5-4.5'	S1 B22 5-7'	S2 B22 10-12'
LAB SAMPLE ID		100924	100928	100929	100930	100931	100932	100933	100934	100935	100936	100937
PAH (ug/kg)	Acenaphthene	<65	<62	<64	<64	<62	<66	<61	<68	<62	<62	<69
	Acenaphthylene	<610	<580	<600	<600	<580	<620	<570	<640	<580	<580	<650
	Anthracene	<7.4	<7.1	<7.3	<7.3	<7.1	<7.5	<6.9	<7.8	<7.0	<7.1	<7.9
	Benzo (a) anthracene	<0.44	<0.42	<0.43	<0.44	<0.42	<0.45	<0.41	<0.46	<0.42	<0.42	<0.47
	Benzo (a) pyrene	<1.7	<1.6	<1.7	<1.7	<1.6	<1.7	<1.6	<1.8	<1.6	<1.6	<1.8
	Benzo (b) fluoranthene	<0.48	<0.46	<0.47	<0.48	<0.46	<0.49	<0.45	<0.50	<0.46	<0.46	<0.51
	Benzo (ghi) perylene	<0.74	<0.71	<0.73	<0.73	<0.71	<0.75	<0.69	<0.78	<0.70	<0.71	<0.79
	Benzo (k) fluoranthene	<0.44	<0.42	<0.43	<0.44	<0.42	<0.45	<0.41	<0.46	<0.42	<0.42	<0.47
	Chrysene	<2.3	<2.2	<2.3	<2.3	<2.2	<2.4	<2.2	<2.5	<2.2	<2.2	<2.5
	Dibenzo (a,h) anthracene	<0.48	<0.46	<0.47	<0.48	<0.46	<0.49	<0.45	<0.50	<0.46	<0.46	<0.51
	Fluoranthene	<3.4	3.7	<3.3	<3.3	<3.2	<3.4	<3.2	<3.5	<3.2	<3.2	<3.6
	Fluorene	<26	<25	<26	<26	<25	<26	<24	<27	<25	<25	<28
	Indeno (1,2,3-cd) pyrene	<0.74	<0.71	<0.73	<0.73	<0.71	<0.75	<0.69	<0.78	<0.70	<0.71	0.79
	Naphthalene	<140	<140	<140	<140	<140	<150	<130	150	<140	<140	<150
	Phenanthrene	<9.1	19	<8.9	<9.0	<8.7	<9.2	<8.5	<9.5	<8.6	<8.7	<9.7
	Pyrene	<14	<14	<14	<14	<14	<15	<13	<15	<14	<14	<15

COCA-COLA ENTERPRISES-GREEN BAY
LOCATION OF GROUNDWATER CONCENTRATIONS EXCEEDING ENFORCEMENT STANDARDS
SEPTEMBER 15, 2003

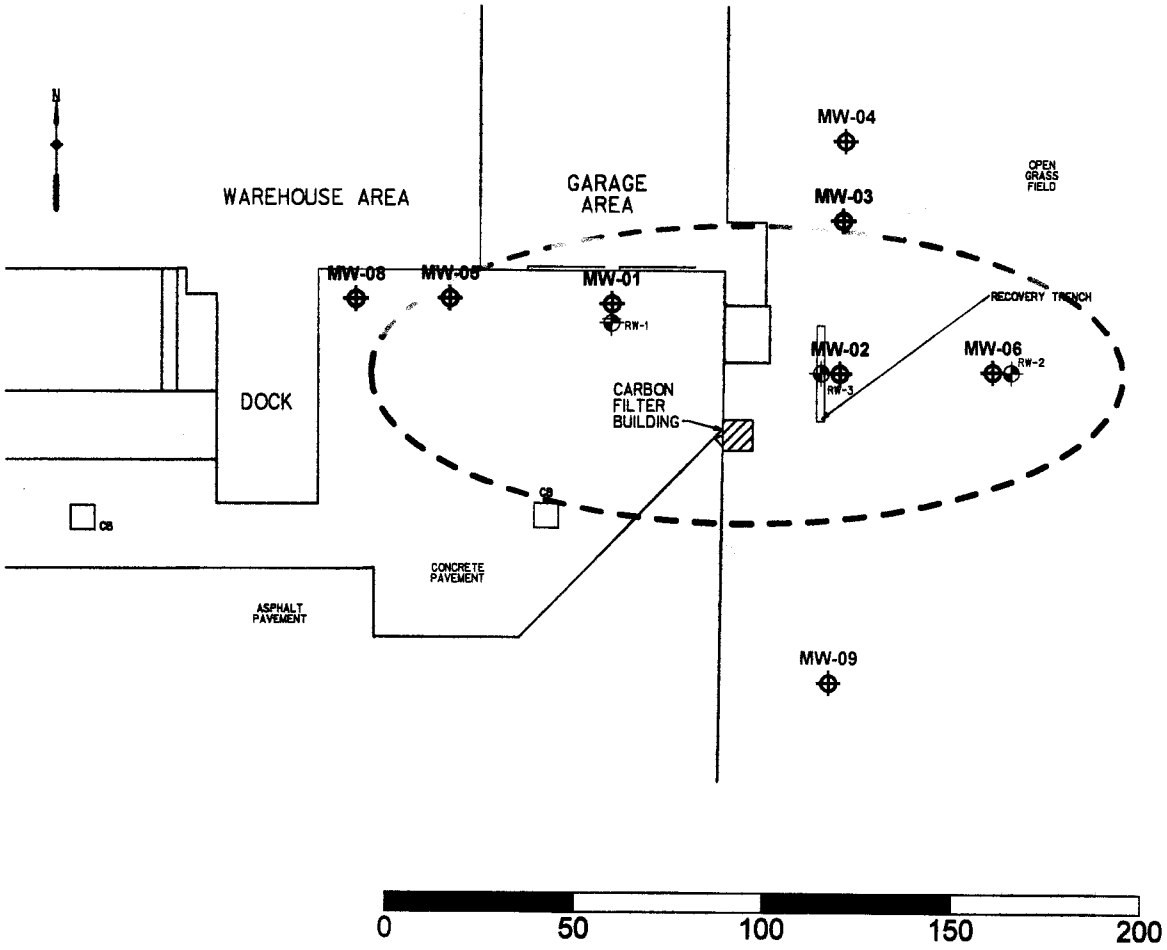

J:\SCOPES\03C022\ESEXCEED.SRF

FOTH & VAN DYKE

Coca-Cola Enterprises, Green Bay, Wisconsin

Groundwater Elevations

	MW-01	MW-02	MW-03	MW-04	MW-05	MW-06	MW-07	MW-08	MW-09	MW-50	MW-51	MW-52*
Groundwater Elv. - Ft.												
Top of Casing	608.18	606.14	605.6	605.36	605.57	605.01	606.97	605.92	605.16	605.45	602.31	*depth to GW
Date												
12/19/1991												
06/24/1992	601.68	600.49	600.28	600.27	601.35	601.68	600.91					
10/03/1992	602.27	601.64	601.40	601.36	602.28	602.27	601.94					
04/05/1993	602.59	602.63	602.36	602.51	602.59	602.59	603.18					
06/23/1993	603.46	603.14	603.00	602.84	603.11	603.46	603.29					
09/19/1993	602.14	600.92	600.44	600.42	602.93	599.98	601.76	602.18	600.74			
12/28/1993	601.53	600.75	600.71	600.62	601.59	600.21	600.61	601.66	600.33			
09/15/1994	602.14	600.87	600.43	600.41	602.95	599.95	601.16	600.11	600.49			
10/27/1994	601.69	600.74	600.38	600.40	602.84	600.05	599.66	601.73	600.91			
11/16/1994	601.49	600.61	600.28	600.37	601.16	600.07	600.46	601.55	600.94			
01/23/1995	600.73	598.33	600.29	600.30		600.05	599.65		599.99			
05/17/1995	602.45	602.19	601.76	601.70		602.35	601.88	602.31	602.11			
06/08/1995	601.99	601.12	600.65	600.63	601.98	602.35	601.03	601.96	601.63			
02/21/1996	600.43	600.32	600.58	601.26	600.63	600.19	599.64	600.67	600.28			
05/07/1996	602.71	602.60	602.65	602.68	602.75	602.39	601.98	602.74	602.49			
07/31/1996	600.18	597.11	600.65	601.27		599.47	599.79	602.01	601.67			
08/20/1996	600.02	597.19	599.32	599.85	602.22	597.87	598.91	601.41	599.48			
11/12/1996	599.70	597.00	598.78	599.42	601.38	597.95	599.09		599.78			
02/13/1997	599.31	596.86	599.86	600.27		598.27			599.47			
05/05/1997	602.50	599.64	602.33	602.37	602.61	602.23		602.76	602.21			
08/19/1997	600.53	597.42	599.95	600.41	601.67	599.77			601.48			
11/05/1997	600.12	597.43	599.46	599.98	600.92	598.94		601.07	599.84			
02/02/1998	599.85	597.85	601.78	602.36	600.32	600.54		600.49	600.84			
05/11/1998	600.45	597.41	600.22	600.55	601.45	598.8		601.62	600.24			
08/03/1998	601.10	597.06	599.10	599.54	601.18	597.94		601.27	599.26			
11/19/1998	599.88	597.46	599.45	600.15		600.12		601.02	601.41			
02/11/1999	600.38	597.15	601.83	602.53	601.21	602.06		601.47	601.52			
07/08/1999	601.46	600.70	600.22	600.24	601.58	600.51		601.61	600.48			
03/03/2000	600.35	601.30	601.28	600.40	600.57	600.38		601.10	600.97	602.00	601.40	
05/16/2000	601.00	600.62	600.24	600.30	601.22	600.13		601.27	601.18	599.52	600.48	
08/14/2003	602.18	601.59	601.4	601.37	602.21	601.1			601.38	601.22		4.01
09/15/2003	602.97	601.68	601.26	601.52	602.05	602.13			602.67	601.07		4.61

COCA-COLA ENTERPRISES-GREEN BAY
GROUNDWATER ELEVATIONS
AUGUST 14, 2003

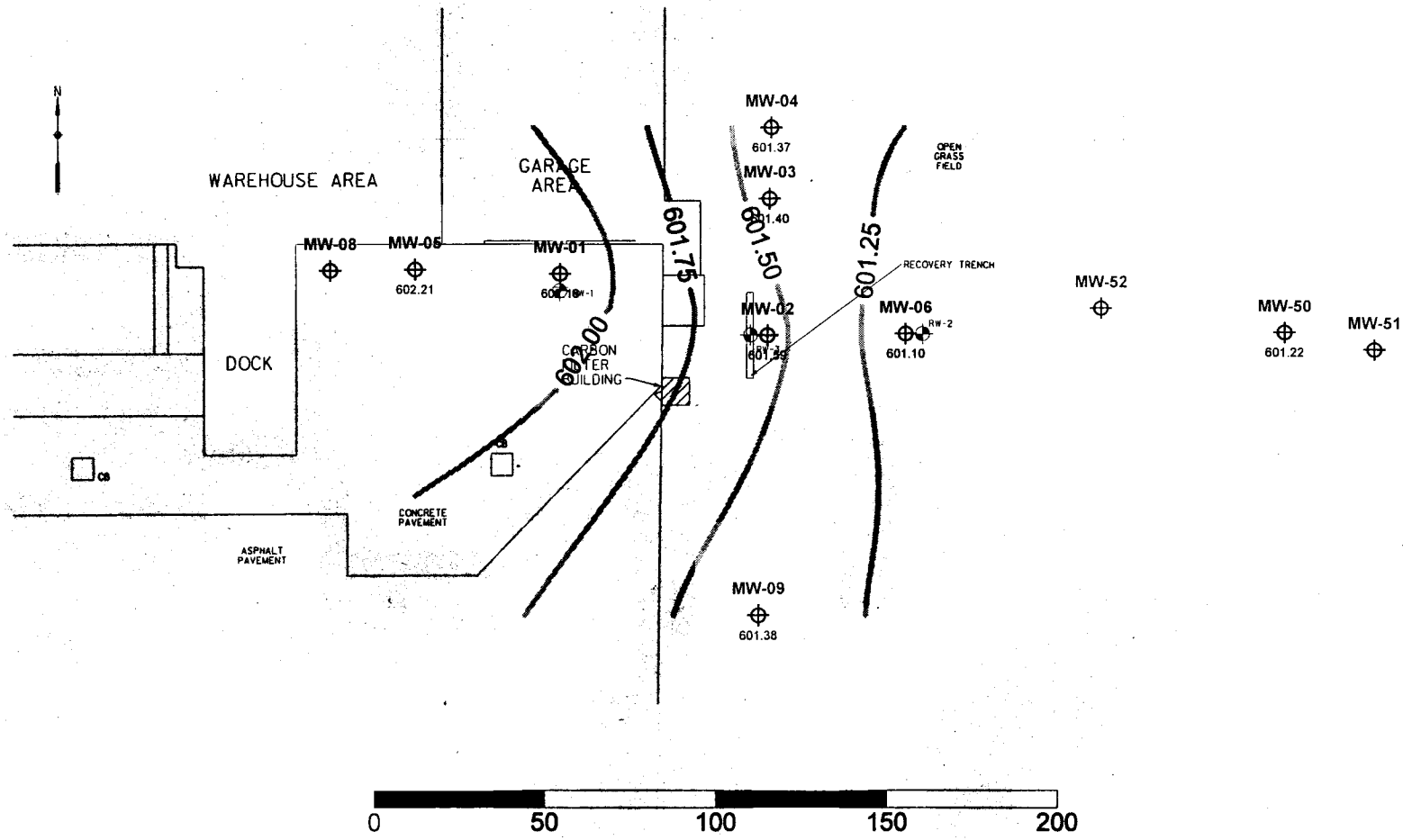

J:\SCOPES\03C022\3ELV803.SRF

FOTH & VAN DYKE

COCA-COLA ENTERPRISES-GREEN BAY
GROUNDWATER ELEVATIONS
SEPTEMBER 15, 2003

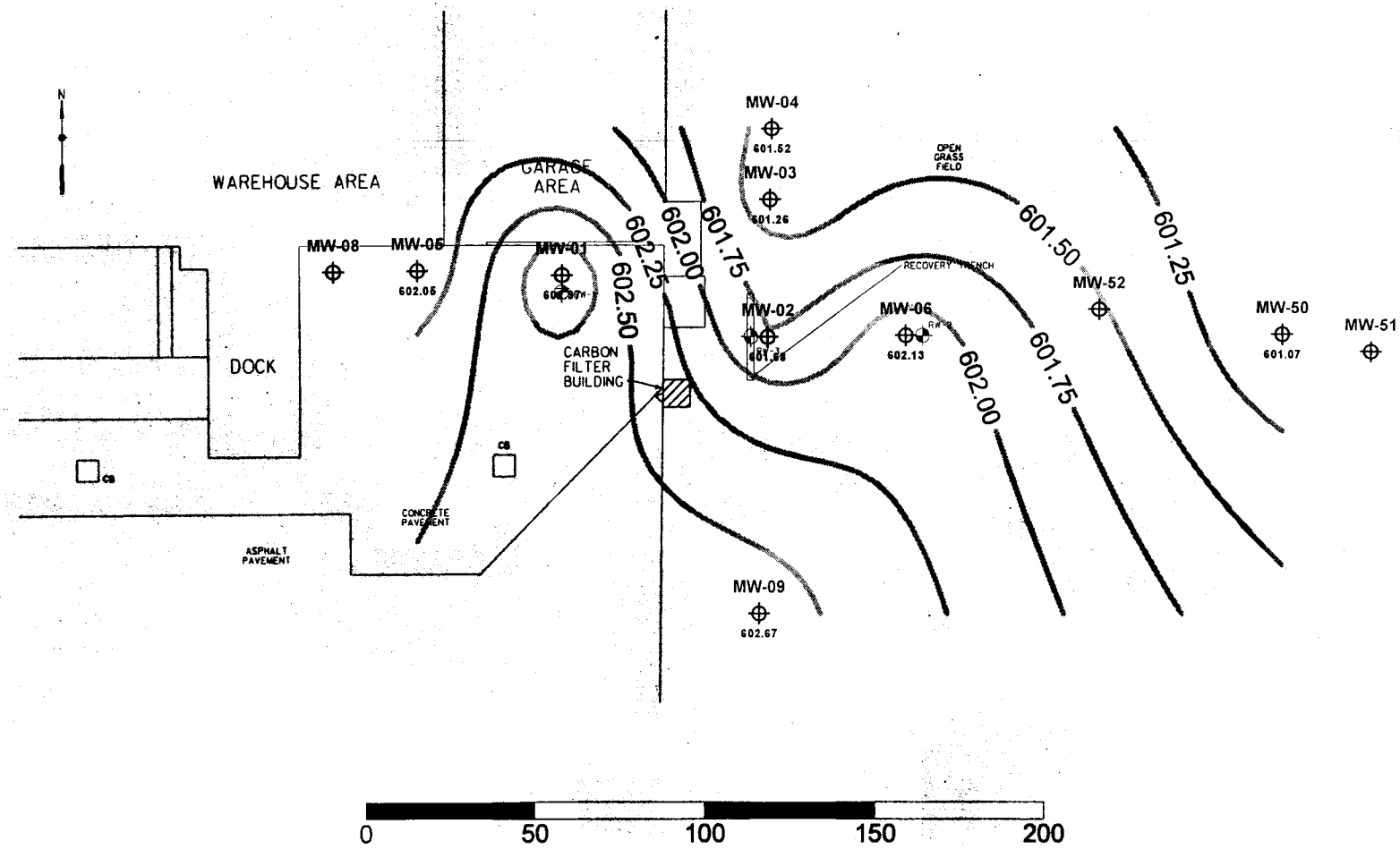

J:\SCOPES\03C022\3ELV903.SRF

FOTH & VAN DYKE

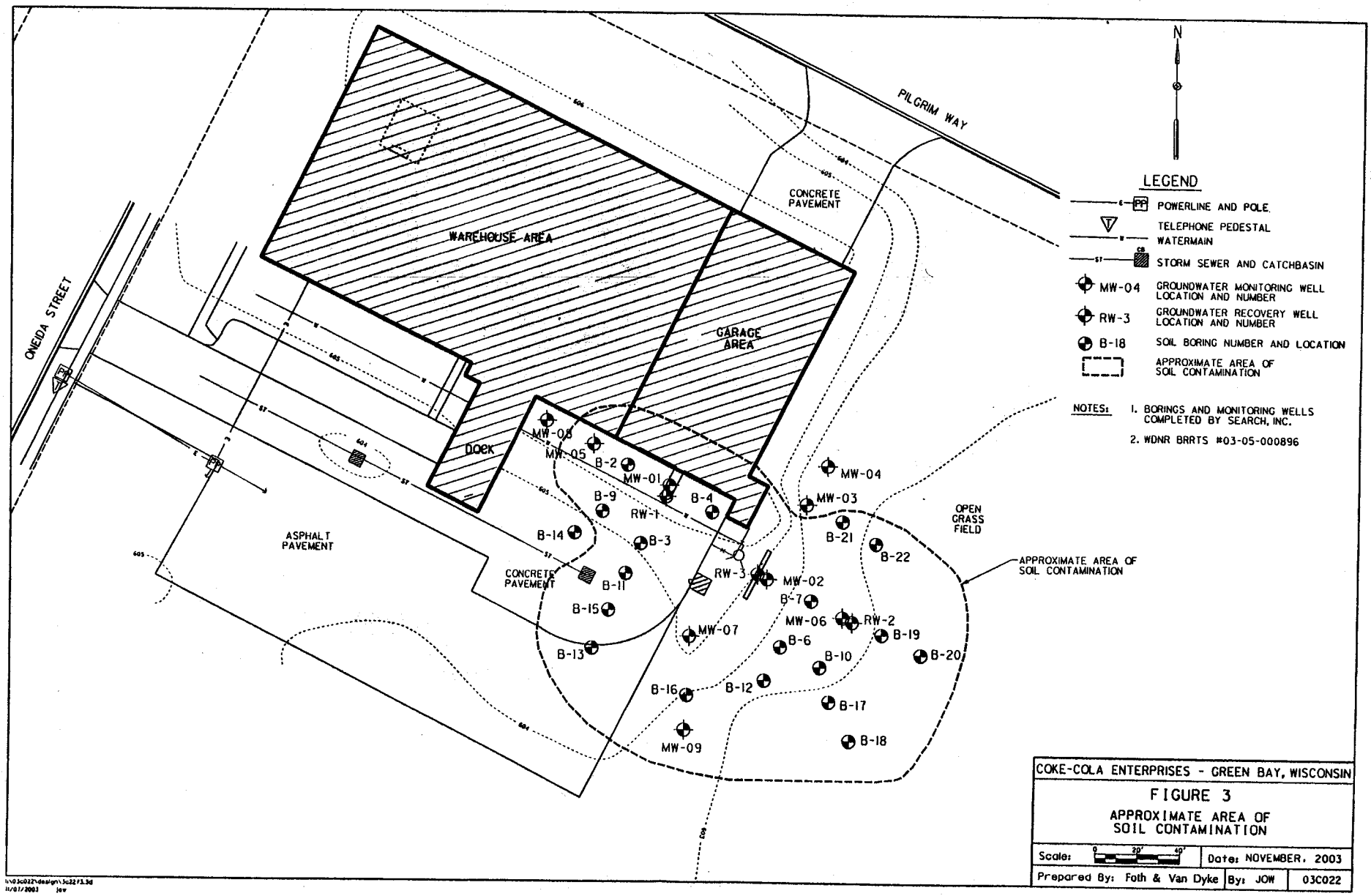
N
PILGRIM WAY
ONEIDA STREET
WAREHOUSE AREA
GARAGE AREA
CONCRETE PAVEMENT
ASPHALT PAVEMENT
CONCRETE PAVEMENT
Dock
OPEN GRASS FIELD
APPROXIMATE AREA OF SOIL CONTAMINATION
MW-08
MW-05
B-2
MW-01
B-9
B-4
RW-1
B-14
B-3
B-11
B-15
B-13
RW-3
MW-07
MW-09
B-16
B-12
MW-04
MW-03
B-21
B-22
MW-02
B-7
MW-06
RW-2
B-19
B-6
B-10
B-20
B-17
B-18
LEGEND
POWERLINE AND POLE
TELEPHONE PEDESTAL
WATERMAIN
STORM SEWER AND CATCHBASIN
MW-04 GROUNDWATER MONITORING WELL LOCATION AND NUMBER
RW-3 GROUNDWATER RECOVERY WELL LOCATION AND NUMBER
B-18 SOIL BORING NUMBER AND LOCATION
APPROXIMATE AREA OF SOIL CONTAMINATION
NOTES:
1. BORINGS AND MONITORING WELLS COMPLETED BY SEARCH, INC.
2. WDNR BRRTS #03-05-000896
COKE-COLA ENTERPRISES - GREEN BAY, WISCONSIN
FIGURE 3
APPROXIMATE AREA OF SOIL CONTAMINATION
Scale:
Date: NOVEMBER, 2003
Prepared By: Foth & Van Dyke
By: JOW
03C022

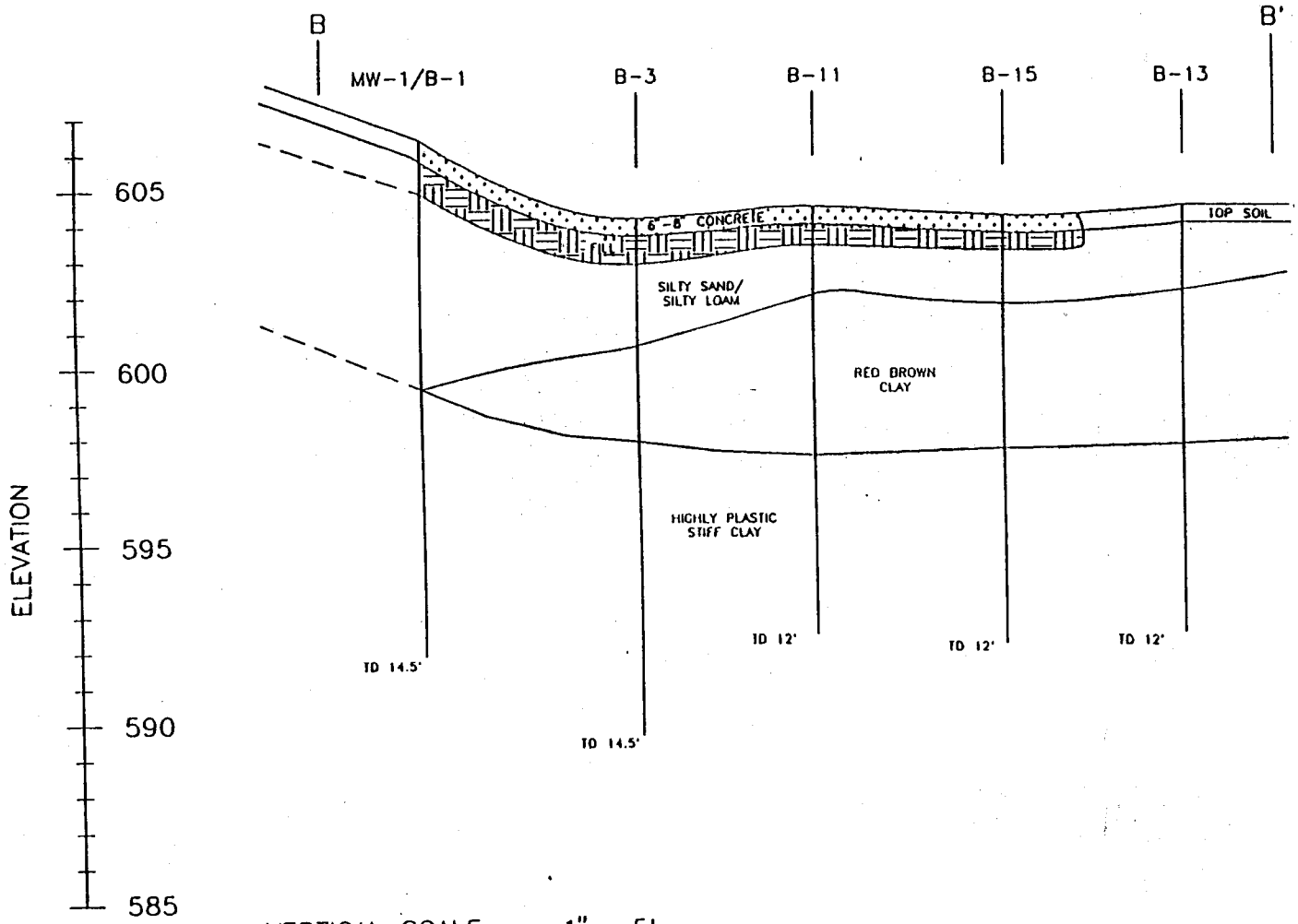

VERTICAL SCALE: 1" = 5'
HORIZONTAL SCALE: 1" = 20'

11015XBB

SEARCH, INC.
SYSTEMS ENGINEERING & RESEARCH

COCA-COLA BOTTLING CO.
GREENBAY, WI

CROSS SECTION B-B'

PROJECT NO.	DRAWN BY	CHK'D BY	DATE	REV
11015	DWD		03/18/94	
SCALE SHOWN	PHASE NO.B	FIGURE 11	SHEET 1 OF 1	

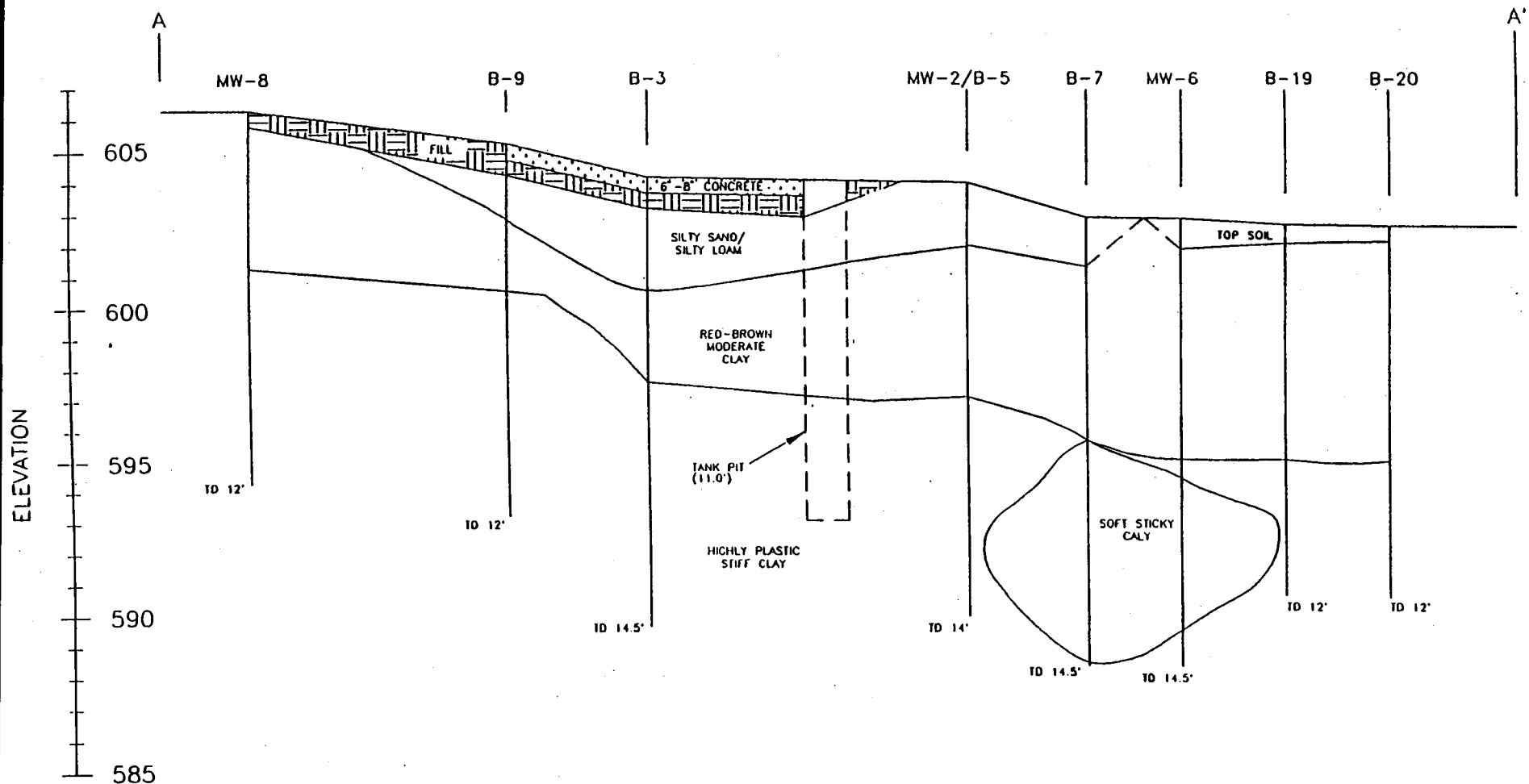

VERTICAL SCALE: 1" = 5'

HORIZONTAL SCALE: 1" = 30'

11015XAA

SEARCH, INC.

SYSTEMS ENGINEERING & RESEARCH

COCA-COLA BOTTLING CO.
GREENBAY, WI

CROSS SECTION A-A'

PROJECT NO.	DRAWN BY	CHK'D BY	DATE	REV
11015	DWD		02/09/94	

SCALE SHOWN	PHASE NO.8	FIGURE 10	SHEET 1 OF 1

Site Location Information

GIS Coordinates (WTM91) N673551, E447180

Parcel ID VA-143-4

Certification of Legal Description Information

The information provided regarding parcel identification number was provided by Brown County. GIS coordinate information (WTM91 coordinates) was derived from the WDNR - GIS Registry of Closed Remediation Sites interactive map.

I do hereby certify that the statements/references made with respect to the attached documents describing the location at 2353 S. Oneida Street, Green Bay, Wisconsin, as described in the attached Warranty Deed (Document No. 763491 of Vol. 1009 pg. 266) and depicted on the attached plat map, are true and correct to the best of my knowledge.

Consultant Signature: Shirley A Woodward Date: 9-22-03