The following site is being submitted for inclusion into the GIS registry:

This is a:	New Submittal
BRRTS ID (no dashes):	**0305000411**
Comm # (no dashes):	54303186251
County:	Brown
Region:	Commerce
Site name:	Amoco Station #15812
Street Address:	1151 W Mason St
City:	Green Bay
Closure Date	2000-12-01
Closure Conditions:	met
Offsite contamination?	No
Right-of-way contamination?	No
Contaminated media:	Groundwater
GPS Coordinates (meters in the **WTM91** projection)	
Easting (X):	675291.630199842
Northing (Y):	451176.7204318
Submitted by:	Cheryl Nelson

Checklist

- ☒ Final Closure Letter
- ☒ Copy of recorded deed Instrument for any property with GW >NR140 ES
- ☒ General Location Map
- ☒ Detailed Location Map showing property boundaries, buildings, etc for properties with GW >NR140 ES
- ☐ Latest Map(s) showing extent or outline of current GW plume
- ☒ GW flow direction
- ☒ MW(s) and/or potable wells
- ☒ Latest Table of GW results

Wisconsin
Department of Commerce

ENVIRONMENTAL & REGULATORY SERVICES
2129 Jackson St
Oshkosh, Wisconsin 54901
(920) 424-0046
TDD #: (608) 264-8777
www.commerce.state.wi.us
Tommy G. Thompson, Governor
Brenda J. Blanchard, Secretary

December 1, 2000

Mr. Ray Stoelting
BP Amoco
2288 West County Road C
Roseville, MN 55113

RE: CASE CLOSURE APPROVED
AMOCO Station #15812, 1151 West Mason Street, Green Bay, WI
Commerce #54303-1862-51

Dear Mr. Stoelting:

The Department is in receipt of documentation that the conditions necessary for site closure detailed in the *CASE CLOSURE* ***CONDITIONAL UPON RECEIPT OF DOCUMENTATION*** letter dated July 13, 2000 have been met. The Department considers that no further action is necessary and has updated our database to reflect this closure.

Thank you for your efforts in restoring Wisconsin's environment. If you have any questions, please contact me at 920-424-0046.

Sincerely,

Robert H. Klauk, P.G.
Hydrogeologist
Site Review Section
Bureau of PECFA

cc. Jonathan Zimdars – Delta Environmental Consultants, Inc.

File: pf\pecfa\543\54303\186251\Close-Final.doc

1783599

Document Number

Notice of Contamination to Property

Original Document Title

BROWN COUNTY
REGISTER OF DEEDS
CATHY WILLIQUETTE

2000 NOV 27 P 2:54

(Type or print clearly in black or red ink)
The attached *original* document is being re-recorded to correct the following error(s)

- ☐ Grantor
- ☐ Grantee
- ☐ Legal Description
- ☒ Other (Explain) to include additional pages

Actual revisions must be made on attached original document. Addendum permitted for lengthy revisions.

Signatures of all Grantors on original document are required. (please attach addendum for additional signatures).

I, Cathy Williquette, Brown County Register of Deeds, do hereby certify that this is a true and correct copy of the original record on file in the Brown County Register of Deeds Office, Green Bay, Wisconsin.
I hereunto set my hand and official seal this 27th day of Nov AD 2000

Cathy Williquette
Recording REGISTER OF DEEDS

32 (12)

Name and Return Address

Attn: David and Alice Dillenburg
1574 Ravine Drive
Green Bay, WI 54313

2-1070 & 2-1171
Parcel Identification Number (PIN)

Signed: David Dillenburg (date)
* DAVID DILLENBURG

Signed: Alice M. Dillenburg (date)
* ALICE M DILLENBURG

Signed: David Dillenburg 11-27-00 (date)
* DAVID DILLENBURG

Signed: Alice M. Dillenburg 11-27-00 (date)
* ALICE M DILLENBURG

AUTHENTICATION

Signature(s) _____

Authenticated this _____ day of _____, _____

* _____
TITLE: MEMBER STATE BAR OF WISCONSIN

(If not, _____
authorized by § 706.06, Wis. Stats.)

THIS INSTRUMENT WAS DRAFTED BY
DELTA ENVIRONMENTAL CONSULTANTS, INC.
JONATHAN ZIMDARS
JENNIFER GROSS.

ACKNOWLEDGMENT

STATE OF WISCONSIN)
) ss.
COUNTY of BROWN)
Personally came before me this 27 day of Nov., 2000 the above named

_____

to me known to be the person(s) who executed the foregoing instrument and acknowledge the same.

BARBARA [illegible]
* [illegible]
Notary Public, State of Wisconsin
My Commission (expires) (is): [illegible]

* Names of persons signing in any capacity must be typed or printed below their signature.

Note: Use of this cover page adds one page to your document being re-recorded and $2.00 to the recording fee. Wisconsin Statutes, 59.43(2m)
A Wisconsin Real Estate Transfer Form is required if adding or deleting a name or a parcel to correct the original recorded deed.

"This page is part of this legal document DO NOT REMOVE"

1780958

Document Number

NOTICE OF CONTAMINATION TO PROPERTY

Declaration of Restrictions

BROWN COUNTY
REGISTER OF DEEDS
CATHY WILLIQUETTE

2000 NOV -8 P 2:28

In re:
Lots 1 and 2, Van's Plat, according to the recorded Plat thereof, in the City of Green Bay, West side of Fox River, Brown County, Wisconsin, EXCEPTING THEREFROM that part thereof being used for street purposes together with the Northerly ½ of the vacated alley adjacent to said Lots.

12-2

Name and Return Address
Attn.: David and Alice Dillenburg
1574 Ravine Drive
Green Bay, WI 54313

2-1070 & 2-1171
Parcel Identification Number (PIN)

STATE OF WISCONSIN)
) ss
COUNTY OF BROWN)

Section 1. David V. Dillenburg and Alice M. Dillenburg is the owner of the above-described property.

Section 2. One or more petroleum discharges have occurred at this property. Contaminated groundwater above NR 140 enforcement standards and contaminated soils above NR 720 residual contaminant levels of the Wisconsin Administrative Code exist on this property.

Section 3. The owner hereby declares that all of the property described above is held and shall be held, conveyed or encumbered, leased, rented, used, occupied and improved subject to the following limitation and restrictions:

Anyone who proposes to construct or reconstruct a well on this property is required to contact the Department of Natural Resources' Bureau of Drinking Water and Groundwater, or its successor agency, to determine what specific prohibitions or requirements are applicable, prior to constructing or reconstructing a well on this property. No well may be constructed or reconstructed on this property unless applicable requirements are met.

Residual petroleum contaminated soil and groundwater remains on this site in the vicinity of the former USTs (see Figure 1). Tables 1 and 2 document the magnitude of impact. It has been shown that these levels are protective of health and the environment. If this contaminated soil is excavated in the future, it may be considered solid waste and will need to be disposed in accordance with all applicable laws.

Any person who is or becomes owner of the property described above may request that the Wisconsin Department of Commerce, or its successor, issue a determination that the restrictions set forth in this covenant are no longer required. That property owner shall provide any and all necessary information to the Department in order for the Department to be able to make a determination. Upon receipt of such a request, the Department shall determine whether or not the restrictions contained herein can be extinguished. Conditions under which a restriction may be extinguished will be determined in accordance with the site specific standards, rules and laws for this property. If the Department determines

that the restrictions can be extinguished, an affidavit, with a copy of the Department's written determination, may be recorded to give notice that this restriction, or portions of this restriction are no longer binding. Any restriction placed upon this property shall not be extinguished without the Department's written determination.

IN WITNESS WHEREOF, the owner of the property has executed this Declaration of Restrictions, this 2 day of Nov., 2000.

By signing this document, _____ acknowledges that he is duly authorized to sign this document on behalf of

Signature: David Dillenburg

Printed Name: DAVID DILLENBURG

Title: OWNER.

Subscribed and sworn to before me
this 2nd day of Nov, 2000.

Sheri T. Manci
Notary Public, State of WI
My commission expires 10-28-02

Sheri T. Manci

This document was drafted by Delta Environmental Consultants, Inc. with input from the Wisconsin Department of Commerce.

I, Cathy Williquette, Brown County Register of Deeds, do hereby certify that this is a true and correct copy of the original record on file in the Brown County Register of Deeds Office, Green Bay, Wisconsin.
I hereunto set my hand and official seal this 8th day of Nov A.D. 2001

Cathy Williquette
REGISTER OF DEEDS

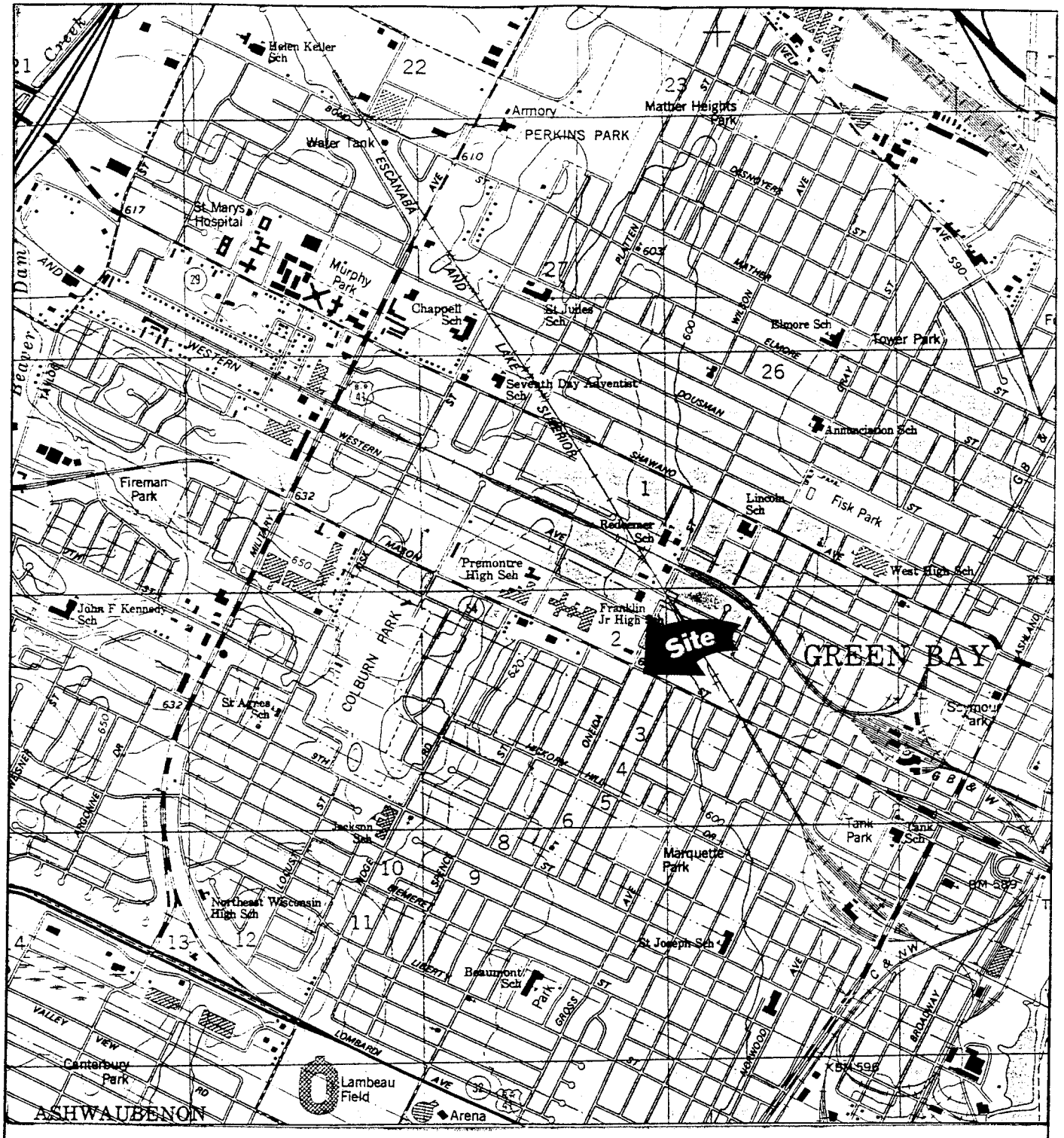

GREEN BAY WEST QUADRANGLE
WISCONSIN–BROWN COUNTY
7.5 MINUTE SERIES (TOPOGRAPHIC)

QUADRANGLE LOCATION

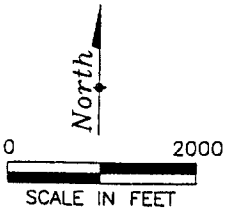

FIGURE 1
SITE LOCATION MAP

FORMER AMOCO SERVICE STATION NO. 15812
1151 WEST MASON STREET
GREEN BAY, WISCONSIN

PROJECT NO.	PREPARED BY
3216–1	RM
DATE	REVIEWED BY
04/20/00	JZ

Delta
Environmental Consultants, Inc.

Figure 10 Green Bay Municipal Wells Map

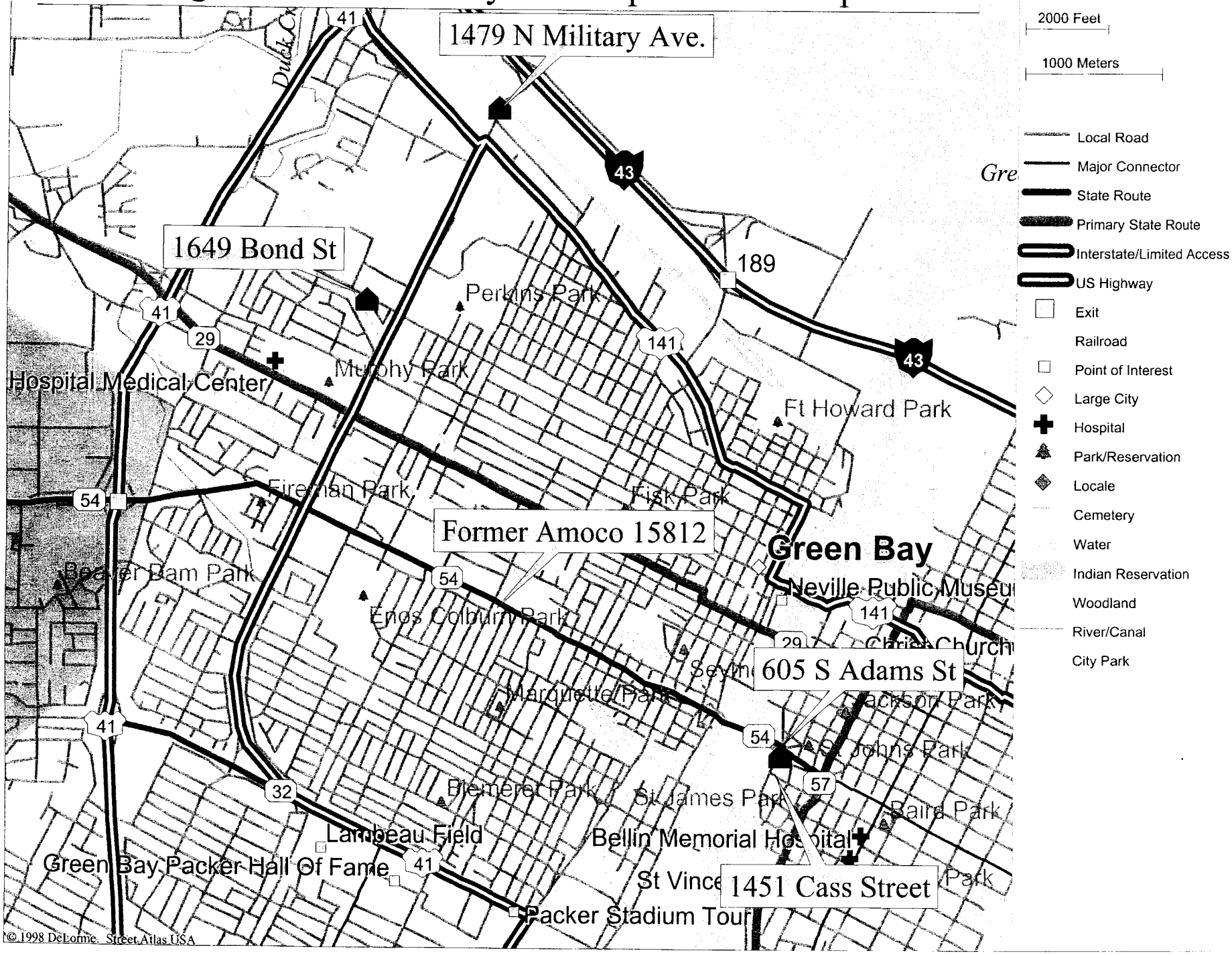

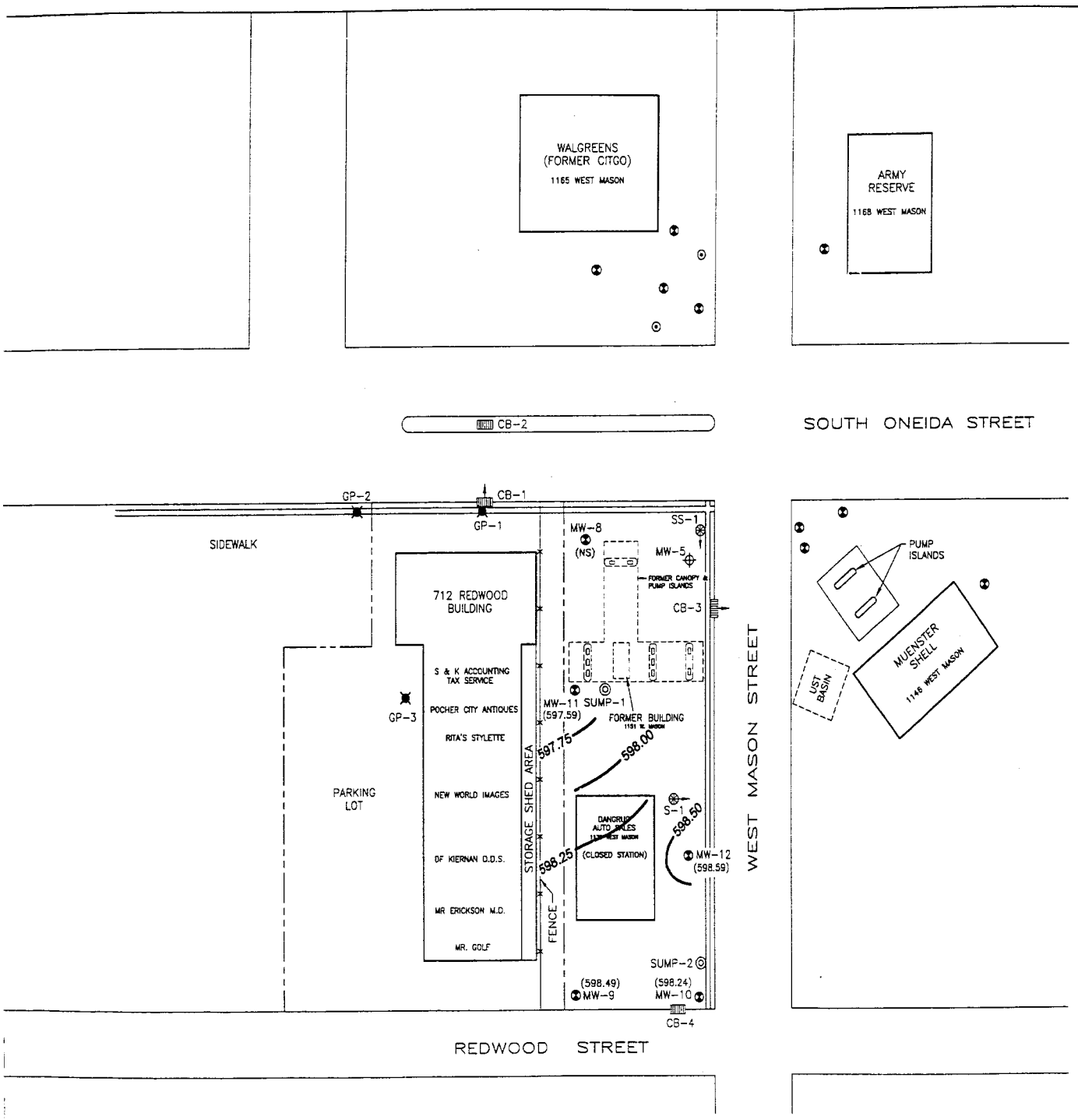

FIGURE 4
GROUNDWATER ELEVATION CONTOUR MAP
(DECEMBER 20, 1999)
FORMER SERVICE STATION NO. 15812
1151 WEST MASON STREET
GREEN BAY, WISCONSIN

PROJECT NO.	PREPARED BY	DRAWN BY
3216-104	RM	DD
DATE	REVIEWED BY	FILE NAME
05/02/00		32161USM

Delta Environmental Consultants, Inc.

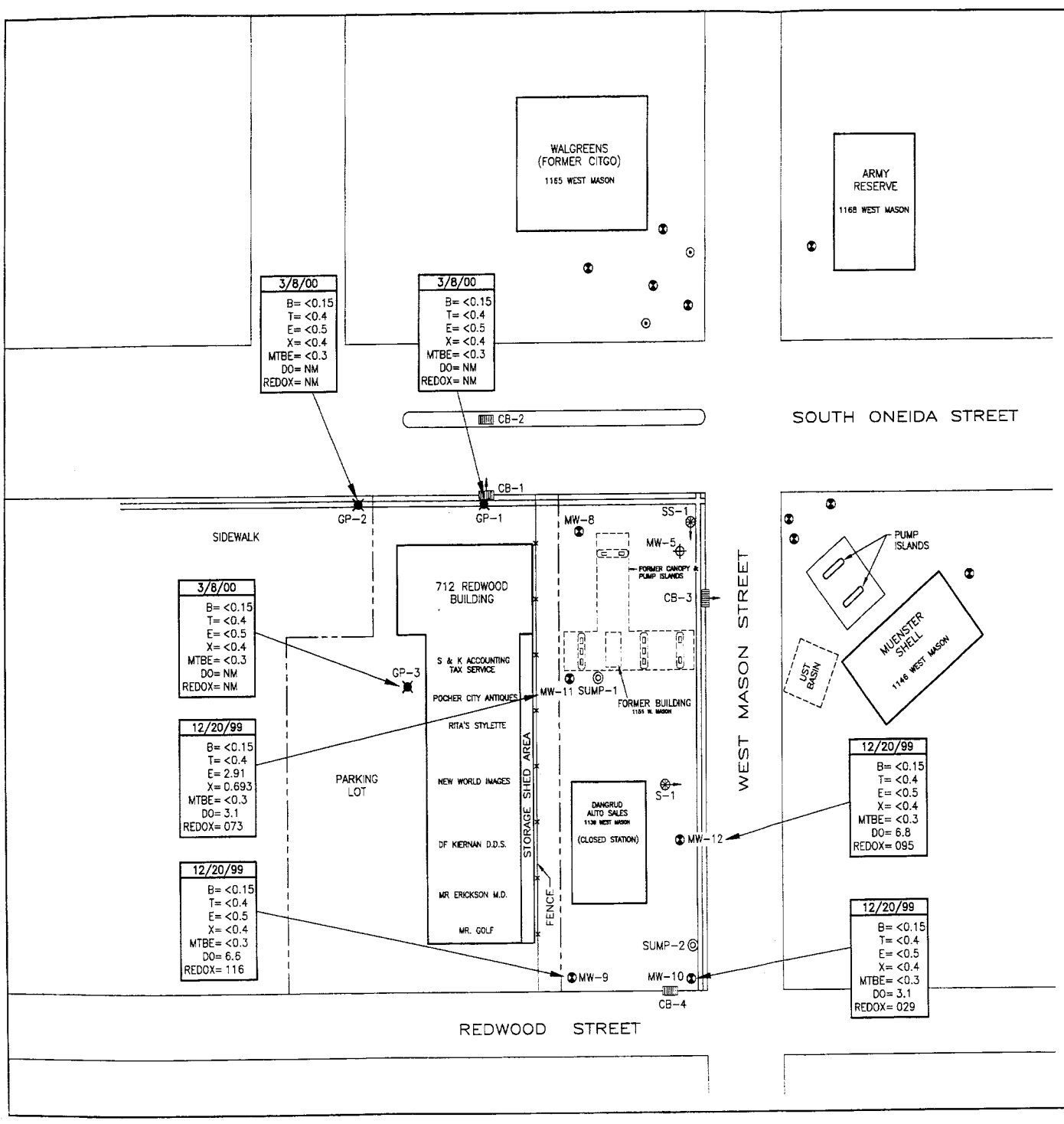

LEGEND

- PROPERTY BOUNDARY
- MONITORING WELL
- GEOPROBE LOCATIONS
- 12" DIA. PVC SUMP
- ABANDONED MONITORING WELL
- RECOVERY WELL
- CATCH BASIN
- MANHOLE
  - SS = STORM SEWER
  - S = SANITARY SEWER

DATE	SAMPLE DATE
B=	BENZENE (ug/L)
T=	TOLUENE (ug/L)
E=	ETHYLBENZENE (ug/L)
X=	TOTAL XYLENES (ug/L)
MTBE=	METHYL TERTIARY BUTYL ETHER (ug/L)
DO=	DISSOLVED OXYGEN (ppm)
REDOX=	OXIDATION/REDUCTION POTENTIAL (mV)

(ug/L) = MICROGRAMS PER LITER
(ppm) = PARTS PER MILLION
(mV) = MILIVOLTS
NM = NOT MEASURED FOR INDICATED PARAMETER
NS = NOT SAMPLED

North

0 60
SCALE IN FEET

FIGURE 9
GROUNDWATER HYDROCARBON CONCENTRATIONS

FORMER SERVICE STATION NO. 15812
1151 WEST MASON STREET
GREEN BAY, WISCONSIN

PROJECT NO.	PREPARED BY	DRAWN BY
3216-104	RM	DD
DATE	REVIEWED BY	FILE NAME
05/05/00		32161USM

Delta Environmental Consultants, Inc.

Table 2
Groundwater Analytical Results
Service Station No.15812
Green Bay, WI
Delta Project No. 32161

MW-5

	Analytical Parameters										Phase I Biodegradation Parameters			
Parameters / **Date Sampled**	**Benzene** µg/L	**Toluene** µg/L	**Ethyl-benzene** µg/L	**Total Xylenes** µg/L	**Total TMBs** µg/L	**MTBE** µg/L	**Naph-thalene** µg/L	**GRO** µg/L	**DRO** µg/L	**Dissolved Lead** µg/L	**DO** ppm	**REDOX** milli Volts	**Temp** °C	**Conductivity** µmhos/cm
NR 140 ES	***5***	***1,000***	***700***	***10,000***	***480***	***60***	***40***			***15***				
01/29/90	<2	3	<2	<4	NA	NA	NA	NA	NA	NA	NM	NM	NM	NM
07/18/90	<2	<0.5	<1	<2	NA	<2	NA	NA	NA	NA	NM	NM	NM	NM
08/24/90	<1	<1	<1	<2	NA	3.27	NA	NA	NA	NA	NM	NM	NM	NM
08/20/91	<1	<1	<1	<2	<2	<4	NA	<10	NA	NA	NM	NM	NM	NM
12/06/91	<1	<1	<1	<2	<2	<4	NA	<10	NA	NA	NM	NM	NM	NM
03/11/92	<1	<1	<1	<2	<2	<4	NA	<10	NA	NA	NM	NM	NM	NM
08/05/92	<1	<1	<1	<2	<2	<4	NA	NA	NA	NA	NM	NM	NM	NM
12/15/92	<1	<1	<1	<2	<4	NA	NA	NA	NA	NA	NM	NM	NM	NM
07/28/94	<1	<1	<1	<2	<2	<4	NA	<50	NA	NA	6.0	NM	14.0	1,340
10/27/94	<1	<1	<1	<2	<4	NA	NA	<10	NA	NA	4.0	NM	14.0	1,383
09/11/95	<1	<1	<1	<2	<2	<4	NA	<50	NA	<3	3.0	NM	NM	1,585*
03/13/96	<1	<1	<1	<2	<2	<4	NA	<50	NA	NA	NM	NM	NM	NM
12/20/99	NS	NS	NS	NS	NS	NS	NS	NS	NS	NS	NM	NM	NM	NM

MW-8

	Analytical Parameters										Phase I Biodegradation Parameters			
Parameters / **Date Sampled**	**Benzene** µg/L	**Toluene** µg/L	**Ethyl-benzene** µg/L	**Total Xylenes** µg/L	**Total TMBs** µg/L	**MTBE** µg/L	**Naph-thalene** µg/L	**GRO** µg/L	**DRO** µg/L	**Dissolved Lead** µg/L	**DO** ppm	**REDOX** milli Volts	**Temp** °C	**Conductivity** µmhos/cm
NR 140 ES	***5***	***1000***	***700***	***10000***	***480***	***60***	***40***			***15***				
01/29/90	**26**	7	39	116	NA	NA	NA	NA	NA	NA	NM	NM	NM	NM
09/12/95	<1	<1	<1	<2	<2	<1	<0.6	NA	NA	3	2.0	NM	NM	1,627*
03/13/96	<1	<1	<1	<2	<2	<4	NA	<50	NA	NA	NM	NM	NM	NM
12/20/99	NS	NS	NS	NS	NS	NS	NS	NS	NS	NS	NM	NM	NM	NM

Table 2
Groundwater Analytical Results
Service Station No.15812
Green Bay, WI
Delta Project No. 32161

MW-9

	Analytical Parameters										Phase 1 Biodegradation Parameters			
Parameters / Date Sampled	Benzene µg/L	Toluene µg/L	Ethyl-benzene µg/L	Total Xylenes µg/L	Total TMBs µg/L	MTBE µg/L	Naph-thalene µg/L	GRO µg/L	DRO µg/L	Dissolved Lead µg/L	DO ppm	REDOX milli Volts	Temp °C	Conductivity µmhos/cm
NR 140 ES	*5*	*1000*	*700*	*10000*	*480*	*60*	*40*			*15*				
08/20/91	<1	<1	<1	<2	<2	<4	NA	<10	NA	NA	NM	NM	NM	NM
12/06/91	<1	<1	<1	<2	<2	<4	NA	<10	NM	NA	NM	NM	NM	NM
03/11/92	<1	<1	<1	<2	<2	<4	NA	<10	NA	NA	NM	NM	NM	NM
08/05/92	<1	<1	<1	<2	<2	<4	NA	NA	NA	NA	NM	NM	NM	NM
12/15/92	<1	<1	<1	<2	NA	<4	NA	NA	NA	NA	NM	NM	NM	NM
07/28/94	<1	<1	<1	<2	<2	<4	NA	<50	NA	NA	2.0	NM	17.0	1,250
10/24/94	<1	<1	<1	<2	NA	<4	NA	<10	NA	NA	3.0	NM	15.0	1,260
09/11/95	<1	<1	<1	<2	<2	<4	NA	<50	NA	<3	1.5	NM	NM	1976*
03/13/96	<1	<1	<1	<2	<2	<4	NA	<50	NA	NA	NM	NM	NM	NM
07/09/98	<1	<1	<1	<2	<2	<4	NA	<100	NA	NA	3.0	068	19.0	1,508
01/20/99	<1	<1	<1	<2	<2	<4	NA	<100	NA	NA	2.8	507	9.3	1,210
04/06/99	<1	<1	<1	<2	<2	<4	NA	<100	NA	NA	5.58	160	9.9	1,763
12/20/99	<0.15	<0.4	<0.5	<0.4	NA	<0.3	NA	NA	NA	NA	6.60	116	NM	NM

MW-10

	Analytical Parameters										Phase 1 Biodegradation Parameters			
Parameters / Date Sampled	Benzene µg/L	Toluene µg/L	Ethyl-benzene µg/L	Total Xylenes µg/L	Total TMBs µg/L	MTBE µg/L	Naph-thalene µg/L	GRO µg/L	DRO µg/L	Dissolved Lead µg/L	DO ppm	REDOX milli Volts	Temp °C	Conductivity µmhos/cm
NR 140 ES	*5*	*1000*	*700*	*10000*	*480*	*60*	*40*			*15*				
08/20/91	**16**	<1	15	<2	<2	<4	NA	190	NA	NA	NM	NM	NM	NM
12/06/91	<1	2.2	3.1	<2	<2	<4	NA	360	NA	NA	NM	NM	NM	NM
03/11/92	**21**	2.9	10	3.3	2.1	<4	NA	820	NA	NA	NM	NM	NM	NM
08/05/92	**4.9**	3.1	1.9	<2	<2	4.4	NA	NA	NA	NA	NM	NM	NM	NM
12/15/92	<1	<1	<1	<2	NA	<4	NA	NA	NA	NA	NM	NM	NM	NM
07/28/94	<1	<1	<1	<2	<2	<4	NA	120	NA	NA	2.5	NM	17.0	1,170
10/27/94	<1	<1	<1	<2	NA	<4	NA	120	NA	NA	3.0	NM	14.0	1,483
09/11/95	<1	1.6	<1	<2	<2	<4	NA	170	NA	<3	1.0	NM	NM	1,190*
03/13/96	<1	<1	<1	<2	<2	<4	NA	57	NA	NA	NM	NM	NM	NM
07/09/98	<1	<1	<1	<2	<2	<4	NA	<100	NA	NA	3.1	029	21.7	1036
01/20/99	<1	<1	<1	<2	<2	<4	NA	<100	NA	NA	2.9	091	9.5	1240
04/06/99	<1	<1	<1	<2	<2	<4	NA	<100	NA	NA	3.31	136	8.0	1,203
12/20/99	<0.15	<0.4	<0.5	<0.4	NA	0.3	NA	NA	NA	NA	3.10	029	NM	NM

Table 2
Groundwater Analytical Results
Service Station No.15812
Green Bay, Wi
Delta Project No. 32161

MW-11

	Analytical Parameters										Phase I Biodegradation Parameters			
Parameters / Date Sampled	Benzene µg/L	Toluene µg/L	Ethyl-benzene µg/L	Total Xylenes µg/L	Total TMBs µg/L	MTBE µg/L	Naph-thalene µg/L	GRO µg/L	DRO µg/L	Dissolved Lead µg/L	DO ppm	REDOX milli Volts	Temp °C	Conductivity µmhos/cm
NR 140 ES	*5*	*1000*	*700*	*10000*	*480*	*60*	*40*			*15*				
07/28/94	1.1	<1	<1	<2	<1.1	**330**	NA	190	NA	NA	NM	NM	NM	NM
09/11/95	**610**	150	380	**960**	**518**	<20	**56**	NA	NA	<3	1.5	NM	NM	644*
07/09/98	**430**	9.9	350	37	132.3	13	NA	<100	NA	NA	1.0	-010	19.1	1,516
01/20/99	**500**	<20	90	2	<60	<40	<40	2700	NA	NA	2.2	034	11.5	1,347
04/06/99	**110**	<10	<10	<20	<30	<20	<20	400	NA	NA	2.32	050	9.0	1,500
12/20/99	<0.15	<0.4	2.91	0.693	0.916	<0.3	NA	NA	NA	NA	3.10	073	NM	NM

MW-12

	Analytical Parameters										Phase I Biodegradation Parameters			
Parameters / Date Sampled	Benzene µg/L	Toluene µg/L	Ethyl-benzene µg/L	Total Xylenes µg/L	Total TMBs µg/L	MTBE µg/L	Naph-thalene µg/L	GRO µg/L	DRO µg/L	Dissolved Lead µg/L	DO ppm	REDOX milli Volts	Temp °C	Conductivity µmhos/cm
NR 140 ES	*5*	*1000*	*700*	*10000*	*480*	*60*	*40*			*15*				
07/28/94	<1	<1	<1	<2	<1	<4	NA	<50	NA	NA	NM	NM	NM	NM
09/11/95	**540**	430	280	700	274	<25	<40	NA	NA	<3	1.5	NM	NM	1,174*
03/13/96	**910**	62	160	160	89	<50	<80	NA	NA	NA	NM	NM	NM	NM
07/09/98	**1200**	14	110	<20	13	<40	NA	2100	NA	NA	2.0	-113	23.1	1,631
01/20/99	**430**	10	30	30	20.1	15	NA	1200	NA	NA	1.4	140	9.1	1,259
04/06/99	**840**	46	110	58	8.4	<4	NA	1400	NA	NA	2.1	020	8.2	1,410
12/20/99	<0.15	<0.4	<0.5	<0.4	<0.4	<0.3	NA	NA	NA	NA	6.8	095	NM	NM

S-1

	Analytical Parameters										Phase I Biodegradation Parameters			
Parameters / Date Sampled	Benzene µg/L	Toluene µg/L	Ethyl-benzene µg/L	Total Xylenes µg/L	Total TMBs µg/L	MTBE µg/L	Naph-thalene µg/L	GRO µg/L	DRO µg/L	Dissolved Lead µg/L	DO ppm	REDOX milli Volts	Temp °C	Conductivity µmhos/cm
NR 140 ES	*5*	*1000*	*700*	*10000*	*480*	*60*	*40*			*15*				
07/18/90	<0.65	4.06	2.38	9.18	NA	NA	NA	170	<6	NA	NM	NM	NM	NM
08/24/90	<1	<1	<1	<1	NA	**282**	NA	<50	NA	NA	NM	NM	NM	NM
08/20/91	**48**	<1	1.8	<2	<2	**110**	NA	260	NA	NA	NM	NM	NM	NM
12/06/91	**13**	<1	1.1	<2	<2	**280**	NA	110	NA	NA	NM	NM	NM	NM
03/11/92	**5.3**	<1	<1	<2	<2	**310**	NA	55	NA	NA	NM	NM	NM	NM
08/05/92	**19**	<1	<1	<2	<2	**330**	NA	NA	NA	NA	NM	NM	NM	NM
12/15/92	**6.8**	<1	<1	<2	NA	**370**	NA	NA	NA	NA	NM	NM	NM	NM
07/28/94	1.1	<1	<1	<2	<2	**330**	NA	190	NA	NA	1.5	NA	18	1010
10/27/94	**11**	2.1	11	11	NA	**87**	NA	380	NA	NA	4.0	NA	14	879
04/06/99	<1	<1	<1	<2	<2	<4	NA	<100	NA	NA	3.84	110.0	7.7	1273.0
12/20/99	<0.15	<0.4	<0.5	<0.4	<0.4	0.352	NA	NA	NA	NA	8.50	105.0	NM	NM

Table 2
Groundwater Analytical Results
Service Station No.15812
Green Bay, WI
Delta Project No. 32161

S-2

Parameters	Analytical Parameters										Phase I Biodegradation Parameters			
Date Sampled	Benzene µg/L	Toluene µg/L	Ethyl-benzene µg/L	Total Xylenes µg/L	Total TMBs µg/L	MTBE µg/L	Naph-thalene µg/L	GRO µg/L	DRO µg/L	Dissolved Lead µg/L	DO ppm	REDOX milli Volts	Temp °C	Conductivity µmhos/cm
NR 140 ES	*5*	*1000*	*700*	*10000*	*480*	*60*	*40*			*15*				
07/18/90	**17.4**	2.16	<1	<2	<1	<2	NA	NA	NA	NA	NM	NM	NM	NM
08/24/90	<1	<1	<1	<2	<2	<4	NA	NA	NA	NA	NM	NM	NM	NM
08/20/91	**13**	<1	1.8	<2	<2	**110**	NA	260	NA	NA	NM	NM	NM	NM
12/06/91	**8.8**	<1	<1	<2	<2	<4	NA	51	NA	NA	NM	NM	NM	NM
03/11/92	**5.3**	1.1	1.2	2.1	<2	<4	NA	71	NA	NA	NM	NM	NM	NM
08/05/92	<1	<1	<1	<2	<2	<4	NA	NA	NA	NA	NM	NM	NM	NM
12/15/92	<1	<1	<1	<2	NA	<4	NA	NA	NA	NA	NM	NM	NM	NM
07/28/94	<1	<1	<1	<2	<2	<4	NA	NA	NA	NA	1.0	NM	21	1,100
10/27/94	<1	<1	<1	<2	NA	<4	NA	NA	NA	NA	2.0	NM	13	1,214
04/06/99	3.2	<1	<1	<2	<2	<4	NA	<100	NA	NA	2.5	150	8.3	1,281
12/20/99	<0.15	<0.4	<0.5	<0.4	<0.4	<0.3	NA	NA	NA	NA	4.2	070	NM	NM

GP-1

	Analytical Parameters										
Date Sampled	Benzene µg/L	Toluene µg/L	Ethyl-benzene µg/L	Xylenes µg/L	1,3,5-TMB µg/L	1,2,4 TMB µg/L	MTBE µg/L	n-Propy-benzene µg/L	Naphthalene µg/L	Dissolved Lead µg/L	Dissolved Cadmium µg/L
NR 140 ES	*5.0*	*1000*	*700*	*10000*	*480 Combined*		*60*		*40*	*15*	*5*
03/08/00	<0.15	<0.4	<0.5	<0.4	<0.15	<0.4	<0.3	NS	NS	NS	NS

GP-2

	Analytical Parameters										
Date Sampled	Benzene µg/L	Toluene µg/L	Ethyl-benzene µg/L	Xylenes µg/L	1,3,5-TMB µg/L	1,2,4 TMB µg/L	MTBE µg/L	n-Propy-benzene µg/L	Naphthalene µg/L	Dissolved Lead µg/L	Dissolved Cadmium µg/L
NR 140 ES	*5.0*	*1000*	*700*	*10000*	*480 Combined*		*60*		*40*	*15*	*5*
03/08/00	<0.15	<0.4	<0.5	<0.4	<0.15	<0.4	<0.3	NS	NS	NS	NS

Table 2
Groundwater Analytical Results
Service Station No.15812
Green Bay, WI
Delta Project No. 32161

GP-3

	Analytical Parameters										
Date Sampled	**Benzene** µg/L	**Toluene** µg/L	**Ethyl-benzene** µg/L	**Xylenes** µg/L	**1,3,5-TMB** µg/L	**1,2,4 TMB** µg/L	**MTBE** µg/L	**n-Propy-benzene** µg/L	**Naphthalene** µg/L	**Dissolved Lead** µg/L	**Dissolved Cadmium** µg/L
NR 140 ES	*5.0*	*1000*	*700*	*10000*	*480 Combined*		*60*		*40*	*15*	*5*
03/08/00	<0.15	<0.4	<0.5	<0.4	<0.15	<0.4	<0.3	NS	NS	NS	NS

NOTES:

Shaded cells are equal to or greater than the NR 140 ES
°C = degrees in Celsius
ppm = parts per million
µg/L = micrograms/liter
µmhos/cm = micromhos per centimeter
D = Duplicate
DO = Dissolved Oxygen
DRO = Diesel Range Organics
GRO = Gasoline Range Organics
HB = High boiling point hydrocarbons are present in sample
LB = Low boiling point components are present in sample

E = The concentration reported for this compound exceeds the calibration range of the instrument.
e = The chromatograph of the sample was somewhat atypical of the gasoline standard.
MTBE = Methyl Tertiary Butyl Ether
NA = Not analyzed for indicated parameter
NM = Not Measured
NR 140 ES = Rev. 10/96 Wisconsin Adm. Code Chap. NR 140 Enforcement Standard
NS = Not sampled on indicated date
Redox = Reduction/Oxidation potential
Total TMBs = The total of 1,2,4 and 1,3,5 Trimethylbenzenes
* = calculated from 25 C