GIS REGISTRY
Cover Sheet

May, 2009
(RR 5367)

Source Property Information

CLOSURE DATE: Mar 9, 2009

BRRTS #: **02-05-549568**

FID #: 405147490

ACTIVITY NAME: Green Bay Pallet

DATCP #:

PROPERTY ADDRESS: 3133 Birch Road

COMM #:

MUNICIPALITY: Suamico

PARCEL ID #: SU-482-4

***WTM COORDINATES:**

X: **674762** Y: **463437**

** Coordinates are in WTM83, NAD83 (1991)*

WTM COORDINATES REPRESENT:

- (●) Approximate Center Of Contaminant Source
- ( ) Approximate Source Parcel Center

Please check as appropriate: (BRRTS Action Code)

Contaminated Media:

- [ ] Groundwater Contamination > ES *(236)*
  - [ ] Contamination in ROW
  - [ ] Off-Source Contamination

  *(**note:** for list of off-source properties see "Impacted Off-Source Property")*

- [x] Soil Contamination > *RCL or **SSRCL *(232)*
  - [ ] Contamination in ROW
  - [ ] Off-Source Contamination

  *(**note:** for list of off-source properties see "Impacted Off-Source Property")*

Land Use Controls:

- [ ] N/A (*Not Applicable*)
- [ ] Soil: maintain industrial zoning *(220)*

  *(**note:** soil contamination concentrations between non-industrial and industrial levels)*
- [ ] Structural Impediment *(224)*
- [ ] Site Specific Condition *(228)*
- [x] Cover or Barrier *(222)*

  *(**note:** maintenance plan for groundwater or direct contact)*
- [ ] Vapor Mitigation *(226)*
- [ ] Maintain Liability Exemption *(230)*

  *(**note:** local government or economic development corporation)*

Monitoring Wells:

Are all monitoring wells properly abandoned per NR 141? *(234)*

( ) Yes ( ) No (●) N/A

** Residual Contaminant Level*
***Site Specific Residual Contaminant Level*

GIS Registry Checklist

This Adobe Fillable form is intended to provide a list of information that is required for evaluation for case closure. It is to be used in conjunction with Form 4400-202, Case Closure Request. The closure of a case means that the Department has determined that no further response is required at that time based on the information that has been submitted to the Department.

NOTICE: Completion of this form is mandatory for applications for case closure pursuant to ch. 292, Wis. Stats. and ch. NR 726, Wis. Adm. Code, including cases closed under ch. NR 746 and ch. NR 726. The Department will not consider, or act upon your application, unless all applicable sections are completed on this form and the closure fee and any other applicable fees, required under ch. NR 749, Wis. Adm. Code, Table 1 are included. It is not the Department's intention to use any personally identifiable information from this form for any purpose other than reviewing closure requests and determining the need for additional response action. The Department may provide this information to requesters as required by Wisconsin's Open Records law [ss. 19.31 - 19.39, Wis. Stats.].

BRRTS #: 02-05-549568 PARCEL ID #: SU-482-4

ACTIVITY NAME: Green Bay Pallet WTM COORDINATES: X: 674762 Y: 463437

CLOSURE DOCUMENTS (the Department adds these items to the final GIS packet for posting on the Registry)

- [x] **Closure Letter**
- [x] **Maintenance Plan** (*if activity is closed with a land use limitation or condition (land use control) under s. 292.12, Wis. Stats.*)
- [ ] **Conditional Closure Letter**
- [ ] **Certificate of Completion (COC)** for VPLE sites

SOURCE LEGAL DOCUMENTS

- [x] **Deed:** The most recent deed as well as legal descriptions, for the **Source Property** (where the contamination originated). Deeds for other, off-source (off-site) properties are located in the **Notification** section.
  Note: *If a property has been purchased with a land contract and the purchaser has not yet received a deed, a copy of the land contract which includes the legal description shall be submitted instead of the most recent deed. If the property has been inherited, written documentation of the property transfer should be submitted along with the most recent deed.*
- [ ] **Certified Survey Map:** A copy of the certified survey map or the relevant section of the recorded plat map *for those properties where the legal description in the most recent deed refers to a certified survey map or a recorded plat map.* (lots on subdivided or platted property (e.g. lot 2 of xyz subdivision)).

  Figure #: **Title:**
- [x] **Signed Statement:** A statement signed by the Responsible Party (RP), which states that he or she believes that the attached legal description accurately describes the correct contaminated property.

MAPS (meeting the visual aid requirements of s. NR 716.15(2)(h))

Maps must be no larger than 8.5 x 14 inches unless the map is submitted electronically.

- [x] **Location Map:** A map outlining all properties within the contaminated site boundaries on a U.S.G.S. topographic map or plat map in sufficient detail to permit easy location of all parcels. If groundwater standards are exceeded, include the location of all potable wells within 1200 feet of the site.
  Note: *Due to security reasons municipal wells are not identified on GIS Packet maps. However, the locations of these municipal wells must be identified on Case Closure Request maps.*

  Figure #: 1 **Title: Phase 1 - Environmental Site Assessment - Site Location Map**
- [x] **Detailed Site Map:** A map that shows all relevant features (buildings, roads, individual property boundaries, contaminant sources, utility lines, monitoring wells and potable wells) within the contaminated area. This map is to show the location of all contaminated public streets, and highway and railroad rights-of-way in relation to the source property and in relation to the boundaries of groundwater contamination exceeding a ch. NR 140 Enforcement Standard (ES), and/or in relation to the boundaries of soil contamination exceeding a Residual Contaminant Level (RCL) or a Site Specific Residual Contaminant Levels (SSRCL) as determined under s. NR 720.09, 720.11 and 720.19.

  Figure #: 2 **Title: Test Pit Locations**
- [x] **Soil Contamination Contour Map:** For sites closing with residual soil contamination, <u>this map is to show the location of all contaminated soil and a single contour</u> showing the horizontal extent of each area of contiguous residual soil contamination that exceeds a Residual Contaminant Level (RCL) or a Site Specific Residual Contaminant Level (SSRCL)as determined under s. NR 720.09, 720.11 and 720.19.

  Figure #: 4 **Title: Extent of Burn Pile**

BRRTS #: 02-05-549568 ACTIVITY NAME: Green Bay Pallet

MAPS (continued)

☒ **Geologic Cross-Section Map:** A map showing the source location and vertical extent of residual soil contamination exceeding a Residual Contaminant Level (RCL) or a Site Specific Residual Contaminant Level (SSRCL). If groundwater contamination exceeds a ch. NR 140 Enforcement Standard (ES) when closure is requested, show the source location and vertical extent, water table and piezometric elevations, and locations and elevations of geologic units, bedrock and confining units, if any.

Figure #: 3 **Title: Cross Sections A-A' And B-B'**

Figure #: **Title:**

☐ **Groundwater Isoconcentration Map:** For sites closing with residual groundwater contamination, this map shows the horizontal extent of all groundwater contamination exceeding a ch. NR140 Preventive Action Limit (PAL) and an Enforcement Standard (ES). Indicate the direction and date of groundwater flow, based on the most recent sampling data.
Note: *This is intended to show the total area of contaminated groundwater.*

Figure #: **Title:**

☐ **Groundwater Flow Direction Map:** A map that represents groundwater movement at the site. If the flow direction varies by more then 20° over the history of the site, submit 2 groundwater flow maps showing the maximum variation in flow direction.

Figure #: **Title:**

Figure #: **Title:**

TABLES (meeting the requirements of s. NR 716.15(2)(h)(3))

Tables must be no larger than 8.5 x 14 inches unless the table is submitted electronically. Tables must not contain shading and/or cross-hatching. The use of **BOLD** or *ITALICS* is acceptable.

☒ **Soil Analytical Table:** A table showing remaining soil contamination with analytical results and collection dates.
Note: This is one table of results for the contaminants of concern. Contaminants of concern are those that were found during the site investigation, that remain after remediation. It may be necessary to create a new table to meet this requirement.

Table #: 1 **Title: Summary Of Laboratory Analytical Results**

☐ **Groundwater Analytical Table:** Table(s) that show the most recent analytical results and collection dates, for all monitoring wells and any potable wells for which samples have been collected.

Table #: **Title:**

☐ **Water Level Elevations:** Table(s) that show the previous four (at minimum) water level elevation measurements/dates from all monitoring wells. If present, free product is to be noted on the table.

Table #: **Title:**

IMPROPERLY ABANDONED MONITORING WELLS

For each monitoring well not properly abandoned according to requirements of s. NR 141.25 include the following documents.
Note: *If the site is being listed on the GIS Registry for only an improperly abandoned monitoring well you will only need to submit the documents in this section for the GIS Registry Packet.*

☒ **Not Applicable**

☐ **Site Location Map:** A map showing all surveyed monitoring wells with specific identification of the monitoring wells which have not been properly abandoned.
Note: *If the applicable monitoring wells are distinctly identified on the Detailed Site Map this Site Location Map is not needed.*

Figure #: **Title:**

☐ **Well Construction Report:** Form 4440-113A for the applicable monitoring wells.

☐ **Deed:** The most recent deed as well as legal descriptions for each property where a monitoring well was not properly abandoned.

☐ **Notification Letter:** Copy of the notification letter to the affected property owner(s).

BRRTS #: 02-05-549568 ACTIVITY NAME: Green Bay Pallet

NOTIFICATIONS

Source Property

☒ **Letter To Current Source Property Owner:** If the source property is owned by someone other than the person who is applying for case closure, include a copy of the letter notifying the current owner of the source property that case closure has been requested.

☒ **Return Receipt/Signature Confirmation:** Written proof of date on which confirmation was received for notifying current source property owner.

Off-Source Property

Group the following information per individual property and label each group according to alphabetic listing on the "Impacted Off-Source Property" attachment.

☐ **Letter To "Off-Source" Property Owners:** Copies of all letters sent by the Responsible Party (RP) to owners of properties with groundwater exceeding an Enforcement Standard (ES), and to owners of properties that will be affected by a land use control under s. 292.12, Wis. Stats.
Note: *Letters sent to off-source properties regarding residual contamination must contain standard provisions in Appendix A of ch. NR 726.*

Number of "Off-Source" Letters:

☐ **Return Receipt/Signature Confirmation:** Written proof of date on which confirmation was received for notifying any off-source property owner.

☐ **Deed of "Off-Source" Property:** The most recent deed(s) as well as legal descriptions, for all affected deeded **off-source property(ies).** This does not apply to right-of-ways.
Note: *If a property has been purchased with a land contract and the purchaser has not yet received a deed, a copy of the land contract which includes the legal description shall be submitted instead of the most recent deed. If the property has been inherited, written documentation of the property transfer should be submitted along with the most recent deed.*

☐ **Letter To "Governmental Unit/Right-Of-Way" Owners:** Copies of all letters sent by the Responsible Party (RP) to a city, village, municipality, state agency or any other entity responsible for maintenance of a public street, highway, or railroad right-of-way, within or partially within the contaminated area, for contamination exceeding a groundwater Enforcement Standard (ES) and/or soil exceeding a Residual Contaminant Level (RCL) or a Site Specific Residual Contaminant Level (SSRCL).

Number of "Governmental Unit/Right-Of-Way Owner" Letters:

State of Wisconsin \ DEPARTMENT OF NATURAL RESOURCES

WISCONSIN
DEPT. OF NATURAL RESOURCES

Jim Doyle, Governor
Matthew J. Frank, Secretary
Ronald W. Kazmierczak, Regional Director

Northeast Region Headquarters
2984 Shawano Avenue
Green Bay, Wisconsin 54313
Telephone 920-662-5100
FAX 920-662-5197
TTY Access via relay - 711

March 9, 2009

Mr. Robert Nason
Green Bay Pallet, Inc.
P.O. Box 13065
Green Bay, Wisconsin 54307-3065

Subject: Final Case Closure with Continuing Obligations, Green Bay Pallet, 3133 Birch Road, Suamico, Wisconsin 54173 WDNR BRRTS Activity #: 02-05-549568

Dear Nason:

The Wisconsin Department of Natural Resources Northeast Region Closure Committee has completed its review of the above referenced case for closure. This committee reviews environmental remediation cases for compliance with state laws and standards to maintain consistency in the closure of these cases. Based on the correspondence and data provided, it appears that your case meets the closure requirements in ch. NR 726, Wisconsin Administrative Code. **The Department considers this case closed and no further investigation or remediation is required at this time, however, the current and future property owners must comply with certain continuing obligations as explained in this letter.**

GIS Registry

This site will be listed on the Remediation and Redevelopment Program's GIS Registry. The specific reason is due to the petroleum contaminated soil that remains in-place by GBP1 to GBP3, and GBP6 to GBP10. Please refer to the attached figure for the location of these points.

- Residual soil contamination exists that must be properly managed should it be excavated or removed.
- Pavement, an engineered cover or a gravel barrier must be maintained over contaminated soil and the state must approve any changes to this barrier.

This letter and information that was submitted with your closure request application will be included on the GIS Registry. To review the sites on the GIS Registry web page, visit the RR Sites Map page at http://dnr.wi.gov/org/aw/rr/gis/index.htm. If the property is listed on the GIS Registry because of remaining contamination and the property owner intends to construct or reconstruct a well, the property owner will need prior Department approval in accordance with s. NR 812.09(4)(w), Wis. Adm. Code. To obtain approval, Form 3300-254 needs to be completed and submitted to the DNR Drinking and Groundwater program's regional water supply specialist. This form can be obtained on-line http://dnr.wi.gov/org/water/dwg/3300254.pdf or at the web address listed above for the GIS Registry.

Closure Conditions

Please be aware that pursuant to s. 292.12 Wisconsin Statutes, compliance with the requirements of this letter is a responsibility to which the current property owner and any subsequent property owners must adhere. The current owner must pass on the information about these continuing obligations to the next property owner or owners. If these requirements are not followed or if additional information regarding site conditions indicates that contamination on or from the site poses a threat to public health, safety, welfare, or the environment, the Department may take enforcement action under s. 292.11 Wisconsin Statutes to ensure compliance with the specified requirements, limitations or other conditions related to the property or this case may be reopened pursuant to s. NR 726.09, Wis. Adm. Code. The Department intends to conduct inspections in the future to ensure that the conditions included in this letter and the referenced cap maintenance plan are met.

Cover or Barrier

Pursuant to s. 292.12(2)(a), Wis. Stats., the gravel cover / cap that currently exists in the location shown on the attached figure shall be maintained in compliance with the attached maintenance plan in order to prevent direct contact with residual soil contamination that might otherwise pose a threat to human health. If the soil / fill material in the specific locations described above is excavated in the future, the property owner at the time of excavation must sample and analyze the excavated material to determine if residual contamination remains. If sampling confirms that contamination is present, the property owner at the time of excavation will need to determine whether the material is considered solid or hazardous waste and ensure that any storage, treatment or disposal is in compliance with applicable statutes and rules. In addition, all current and future owners and occupants of the property need to be aware that excavation of the contaminated soil / fill material may pose an inhalation or other direct contact hazard and as a result special precautions may need to be taken during excavation activities to prevent a health threat to humans.

The attached maintenance plan and inspection log are to be kept up-to-date and on-site. Please submit the inspection log to the Department only upon request.

Prohibited Activities

The following activities are prohibited on any portion of the property where a gravel cover / cap is required as shown on the attached map, unless prior written approval has been obtained from the Wisconsin Department of Natural Resources: 1) removal of the existing barrier; 2) replacement with another barrier; 3) excavating or grading of the land surface; 4) filling on capped or paved areas; 5) plowing for agricultural cultivation; 6) construction or placement of a building or other structure.

Post-Closure Notification Requirements

In accordance with ss, 292.12 and 292.13, Wis. Stats., you must notify the Department before making changes that affect or relate to the conditions of closure in this letter. For this case, an example of changed conditions requiring prior notification include, but are not limited to:

- Disturbance, construction on, change or removal in whole or part of the gravel barrier that must be maintained over contaminated soil.

Please send written notifications in accordance with the above requirements to the Northeast Region, to the attention of Alan Nass.

The Department appreciates your efforts to restore the environment at this site. If you have any questions regarding this closure decision or anything outlined in this letter, please contact Alan Nass at the address above, by calling 920-662-5161, by fax at 920-662-5197, or by e-mail at alan.nass@wisconsin.gov .

Sincerely,

Bruce G. Urben, Team Supervisor
Northeast Region Remediation & Redevelopment Program

Attachments:
Remaining soil contamination map
Cap Maintenance Plan

cc: Phil Brochocki, P.G., Foth Infrastructure & Environment, LLC, 2737 South Ridge Road, Suite 600, P.O. Box 12326, Green Bay, Wisconsin 54307-1326

Mr. Gordon Renn, Fox Converting, Inc., 1250 Cornell Road, Green Bay, Wisconsin 54313

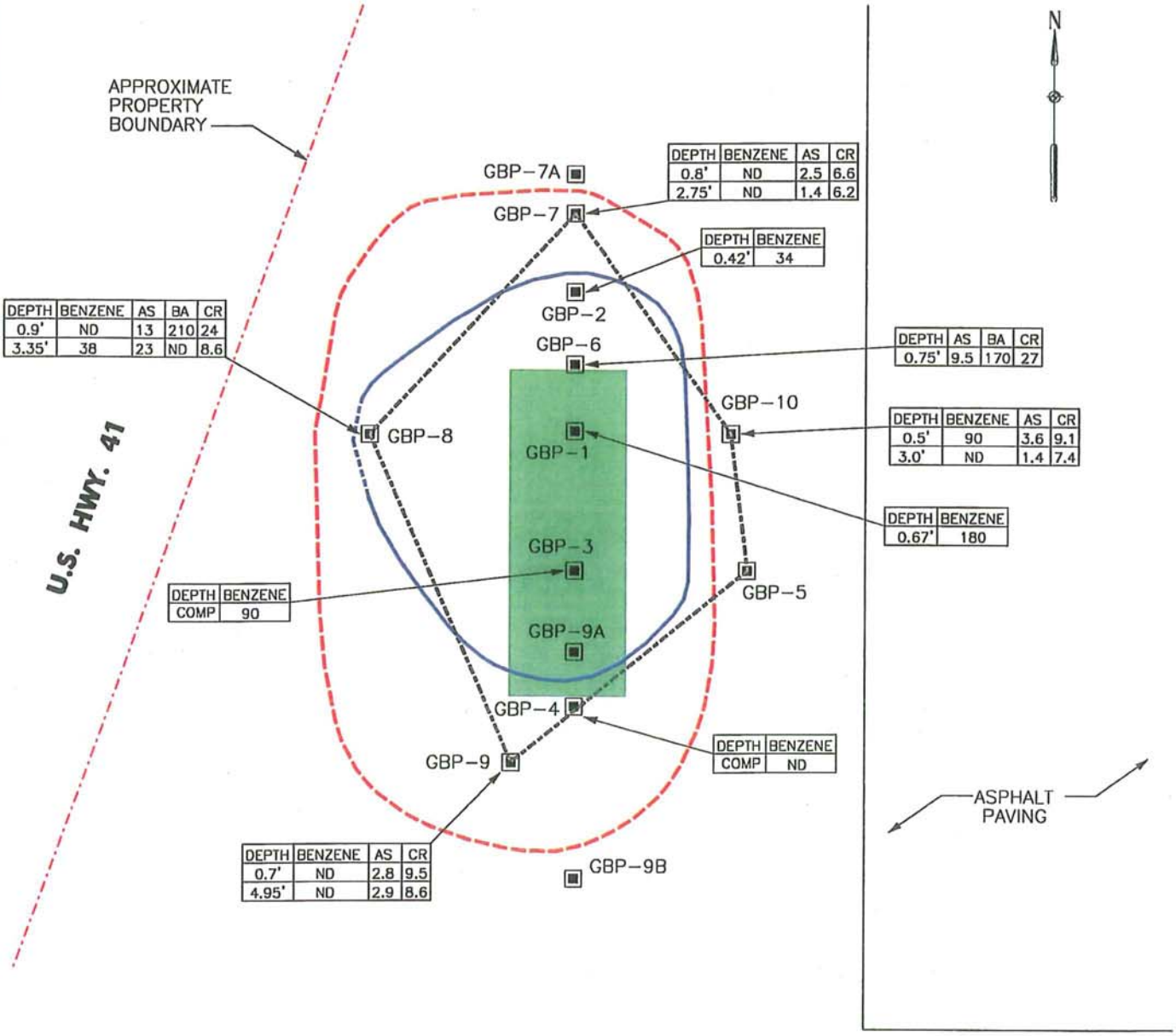

LEGEND

- APPROXIMATE PROPERTY BOUNDARY
- GBP-1 TEST PIT NUMBER AND LOCATION
- ESTIMATED LOCATION OF TRUCK LEAK (6-8' DIA.)
- ESTIMATED LOCATION OF BURN PIT
- ESTIMATED LOCATION OF BENZENE
- AREA OF 6" CRUSHED GRAVEL CAP

As = ARSENIC mg\kg
Ba = BARIUM mg\kg
Cr = CHROMIUM mg\kg
BENZENE = ug/kg

NOTE:

1. EXISTING FACILITY MAP SUPPLIED BY GREEN BAY PALLET CO. SUAMICO, WISCONSIN.

Foth
Foth Infrastructure & Environment, LLC

GREEN BAY PALLET CO.

FIGURE 4

EXTENT OF BURN PILE
SUAMICO, WISCONSIN

Scale: 0 10' 20'	Date: DECEMBER, 2008	
Prepared By: JOW	Checked By: SVF	07G014

X:\GB\IE\2007\07G014\CAD\figure\7gl4f3.dgn
12/9/2008 jrb2

Gravel Cap Maintenance Plan
Green Bay Pallet, Inc.

October 13, 2008

Property Located at:
3133 Birch Road
Suamico WI 54173

WDNR BRRTS No.: 02-05-549568

Legal Description:
2.95 AC M/L; PART OF SE1/4 NE1/4 SEC 22 & PRT OF GOV'T LOT 4 SEC 23 IN T25N R20E DESC IN J2743-5 & PART GOV'T LOT 4 SEC 23 DESC AS LOT 4 IN 15 CSM 251 EX J16609-07

Tax No.: SU-482-4

Introduction

This document is the Maintenance Plan for a gravel cap at the above-referenced property in accordance with the requirements of s. NR 724.13(2), Wisconsin Administrative Code (Wis. Admin. Code). The maintenance activities relate to the existing gravel cap occupying the area over the contaminated soil on-site. The contaminated soil is impacted by volatile organic compounds and arsenic. The location of the gravel cap to be maintained in accordance with this Maintenance Plan, as well as the impacted soil is identified in the attached map (Exhibit A).

Cover and Building Barrier Purpose

The gravel cap over the contaminated soil serves as a barrier to prevent direct human contact with residual soil contamination that might otherwise pose a threat to human health. The gravel cap also acts as a partial infiltration barrier to minimize future soil-to-groundwater contamination migration that potentially might violate the groundwater standards in ch. NR 140, Wis. Admin. Code. Based on the current and future use of the property, the barrier should function as intended unless disturbed.

Annual Inspection

The gravel cap overlying soil and as depicted in Exhibit A will be inspected once a year, normally in the spring after all snow and ice is gone, for deterioration, cracks and other potential problems that can cause exposure to underlying soils. The inspections will be performed to evaluate damage due to settling, exposure to the weather, wear from traffic, increasing age and other factors. Any area where soils have become or are likely to become exposed will be documented. A log of the inspections and any repairs will be maintained by the property owner and is included as Exhibit B, Cap Inspection Log. The log will include recommendations for necessary repair of any areas where underlying soils are exposed. Once repairs are completed,

they will be documented in the inspection log. A copy of the inspection log will be sent to the Wisconsin Department of Natural Resources (WDNR) at least annually after every inspection, unless otherwise directed in the case closure letter.

Maintenance Activities

If problems are noted during the annual inspections or at any other time during the year, repairs will be scheduled as soon as practical. Repairs can include patching and filling operations or they can include larger resurfacing or construction operations. In the event that necessary maintenance activities expose the underlying soil, the owner must inform maintenance workers of the direct contact exposure hazard and provide them with appropriate personal protection equipment (PPE). The owner must also sample any soil that is excavated from the site prior to disposal to ascertain if contamination remains. The soil must be treated, stored and disposed of by the owner in accordance with applicable local, state and federal law.

In the event the gravel cap overlying the soil is removed or replaced, the replacement barrier must be equally impervious or better. Any replacement barrier will be subject to the same maintenance and inspection guidelines as outlined in this Maintenance Plan unless indicated otherwise by the WDNR or its successor.

The property owner, in order to maintain the integrity of the gravel cap, will maintain a copy of this Maintenance Plan on-site and make it available to all interested parties (i.e. on-site employees, contractors, future property owners, etc.) for viewing.

Amendment or Withdrawal of Maintenance Plan

This Maintenance Plan can be amended or withdrawn by the property owner and its successors with the written approval of WDNR.

Contact Information

Site Owner and Operator: Green Bay Pallet, Inc.
Mr. Gordon Renn / Fox Converting
1250 Cornell Road
Green Bay, WI 54313
(920) 265-8850

Consultant: Foth Infrastructure and Environment, LLC
Mrs. Sharon Kozicki, P.G., CEM / Mr. Phillip Brochocki, P.G.
2737 South Ridge Road, Suite 600
P.O. Box 12326
Green Bay, WI 54307
(920) 496-6737 or (920) 496-6801

Regulatory Agency: Wisconsin Department of Natural Resources
Mr. Alan Nass
2984 Shawano Avenue
Green Bay, WI 54307
(920) 662-5161

Exhibit B

Barrier Inspection Log

Inspection Date	Inspector	Condition of Cap	Recommendations	Have Recommendations from Previous Inspection been Implemented?

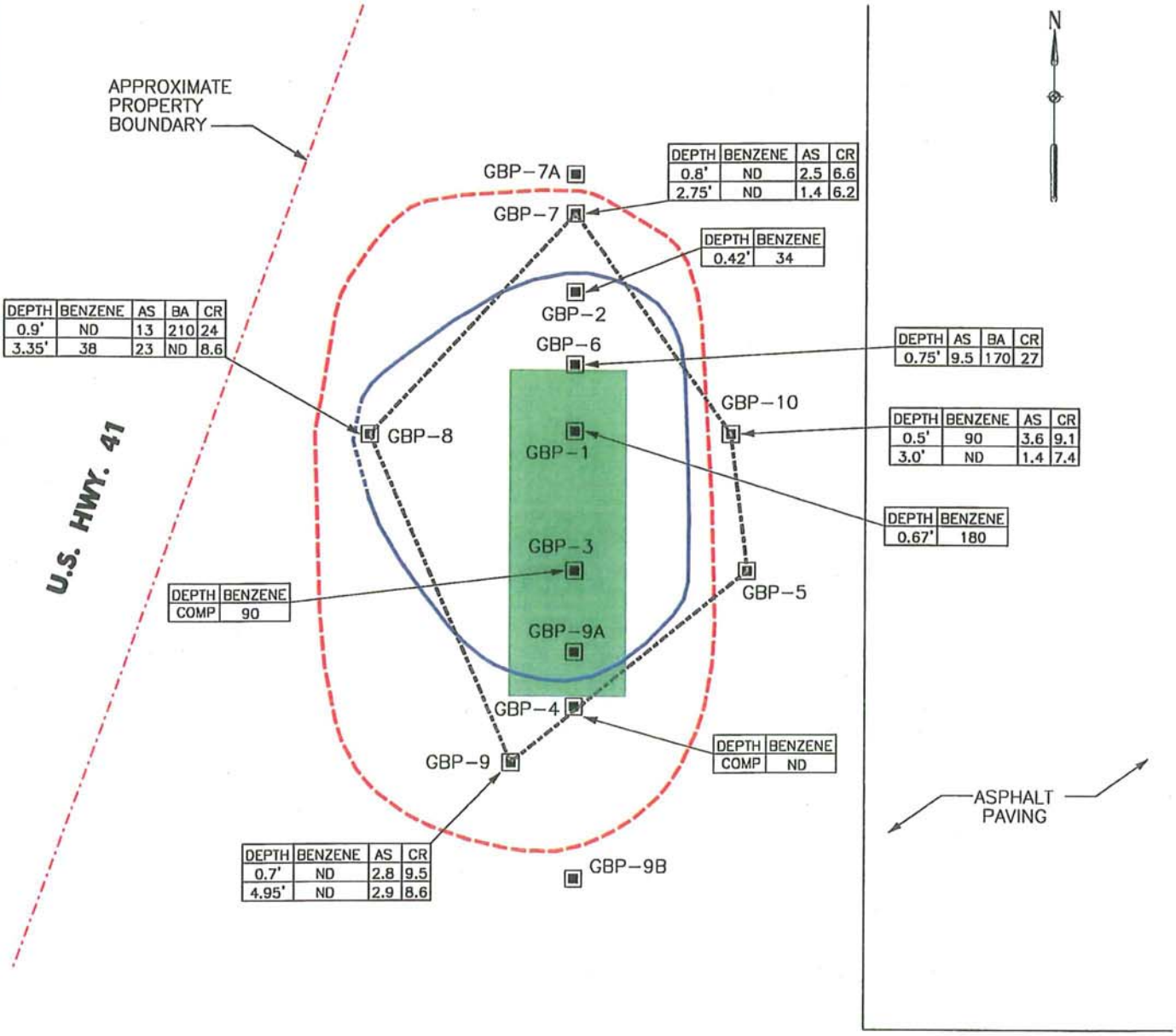

LEGEND

- APPROXIMATE PROPERTY BOUNDARY
- GBP-1 TEST PIT NUMBER AND LOCATION
- ESTIMATED LOCATION OF TRUCK LEAK (6-8' DIA.)
- ESTIMATED LOCATION OF BURN PIT
- ESTIMATED LOCATION OF BENZENE
- AREA OF 6" CRUSHED GRAVEL CAP

As = ARSENIC mg\kg
Ba = BARIUM mg\kg
Cr = CHROMIUM mg\kg
BENZENE = ug/kg

NOTE:

1. EXISTING FACILITY MAP SUPPLIED BY GREEN BAY PALLET CO. SUAMICO, WISCONSIN.

Foth
Foth Infrastructure & Environment, LLC

GREEN BAY PALLET CO.

FIGURE 4

EXTENT OF BURN PILE
SUAMICO, WISCONSIN

Scale: 0 10' 20'	Date: DECEMBER, 2008	
Prepared By: JOW	Checked By: SVF	07G014

X:\GB\IE\2007\07G014\CAD\figure\7gl4f3.dgn
12/9/2008 jrb2

2324256

CATHY WILLIQUETTE
BROWN COUNTY RECORDER
GREEN BAY, WI

RECORDED ON
07/23/2007 09:24:27AM

REC FEE: 11.00
TRANS FEE:900.00
EXEMPT #
PAGES: 1

WARRANTY DEED

THIS DEED, made between Green Bay Pallet, Inc., f/k/a Nason Acquisition Corp., a Wisconsin corporation, Grantor, and Pallet Property, LLC, a Wisconsin limited liability company, Grantee,

WITNESSETH, that the said Grantor, for a valuable consideration of One Dollar ($1.00) and other good and valuable consideration, conveys to Grantee the following described real estate in Brown County, State of Wisconsin:

Part of Lot Four (4), Vol. 15 Certified Survey Maps, Page 251, Map No. 2991 and part of Jacket 2743 Records, Image 6, located in Government Lot Four (4), Section Twenty-three (23), Township Twenty-five (25) North, Range Twenty (20) East, in the Village of Suamico, Brown County, Wisconsin, described as follows:

Beginning at the West quarter corner, Section 23, Township 25 North, Range 20 East; thence North 17 deg. 36 min. 40 sec. East 377.23 feet along the East right of way of U.S.H. "41", also being the extension of and the West line of Lot 4, Vol. 15 Certified Survey Maps, Page 251; thence North 14 deg. 53 min. 43 sec. East 16.60 feet along the West line of said Lot 4; thence North 87 deg. 47 min. 05 sec. East 172.65 feet along the North line of said Lot 4; thence South 2 deg. 12 min. 55 sec. East 100.00 feet; thence North 87 deg. 47 min. 05 sec. East 140.00 feet to the West right of way of Birch Road; thence South 2 deg. 12 min. 55 sec. East 266.35 feet along said West right of way to the South line of Jacket 2743 Records, Image 6; thence South 87 deg. 13 min. 10 sec. West 445.50 feet along the South line of said Jacket and Image, also being the East-West quarter line, said Section 23, to the point of beginning.

RETURN TO:

71-78356
Attorney John F. Hager
Hager, Dewick & Zuengler, S.C.
200 South Washington Street, Suite 401
Green Bay, WI 54301

SU-482-4
Parcel Identification Number

This is not homestead property.

Together with all and singular the hereditaments and appurtenances thereunto belonging; and the Grantor warrants that the title is good, indefeasible in fee simple and free and clear of encumbrances, except municipal and zoning ordinances and agreements entered under them, recorded easements for the distribution of utility and municipal services, recorded building and use restrictions and covenants, and general taxes levied in the year of closing, and will warrant and defend the same.

DATED this 18th day of July, 2007.

GREEN BAY PALLET, INC.

Robert G. Nason

AUTHENTICATION

Signature of Robert G. Nason authenticated this 18th day of July, 2007.

John F. Hager (Print Name)
TITLE: MEMBER STATE BAR OF WISCONSIN
(If not, _____ authorized by §706.06, Wis. Stats.)

THIS INSTRUMENT WAS DRAFTED BY:
Attorney John F. Hager
Hager, Dewick & Zuengler, S.C.
Per Legal Description Provided

ACKNOWLEDGMENT

STATE OF WISCONSIN:
: SS.
COUNTY OF BROWN :

Personally came before me this 18th day of July, 2007, the above-named Robert G. Nason, to me known to be the person who executed the foregoing instrument and acknowledged the same.

_____ (Print Name)
Notary Public, State of Wisconsin
My Commission: _____

STATE OF WISCONSIN
COUNTY OF BROWN
I hereby certify that this instrument is a true and correct copy of the original record on file in the Brown County Register of Deeds Office
Date: 10-1-08 No. of Pages 1

REGISTER OF DEEDS BY: SE

Signed Statement

Closure Request
Green Bay Pallet, Suamico, WI

Legal Description:

2.95 AC M/L; PART OF SE1/4 NE1/4 SEC 22 & PRT OF GOV'T LOT 4 SEC 23 IN T25N R20E DESC IN J2743-5 & PART GOV'T LOT 4 SEC 23 DESC AS LOT 4 IN 15 CSM 251 EX J16609-07

I certify that, to the best of my knowledge, the legal description contained herein accurately describes the correct contaminated property as of 10/10/08 (date).

Form Completed By: Robert G. Nason

	Previous Owner	10/10/08
(Signature)	**(Title)**	**(Date)**

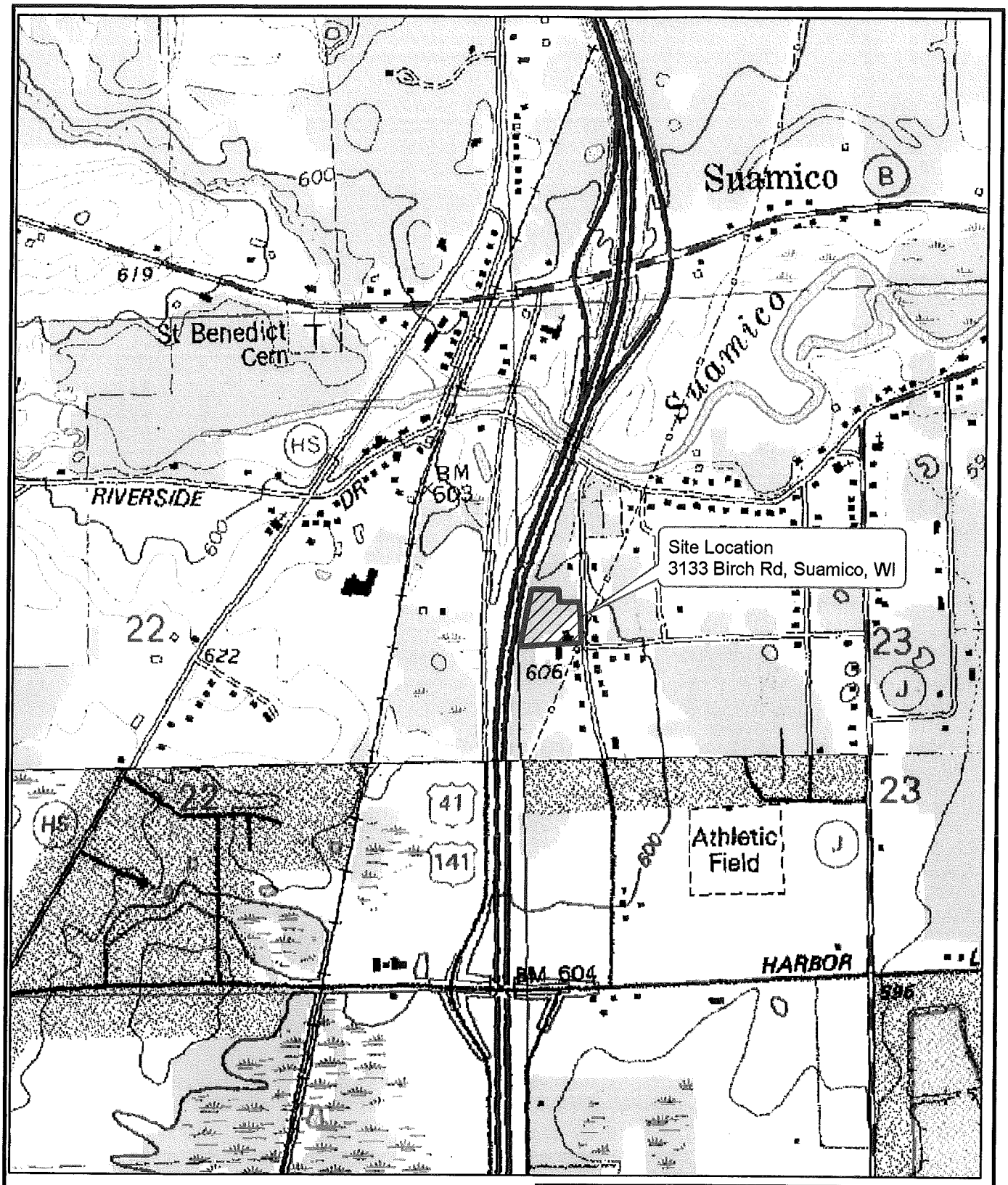

This drawing is neither a legally recorded map nor a survey and is not intended to be used as one. This drawing is a compilation of records, information and data used for reference purposes only.

Source: Wisconsin DNR.

Foth

N

GREEN BAY PALLET, INC		
FIGURE 1 PHASE 1 - ENVIRONMENTAL SITE ASSESMENT SITE LOCATION MAP		
Scale: 0 500 1,000 Feet		Date: APRIL 23, 2007
Drawn By: DAT	Checked By: SVF	Scope: 07G014

M:/07G014/mxd/efig_a-size_port.mxd

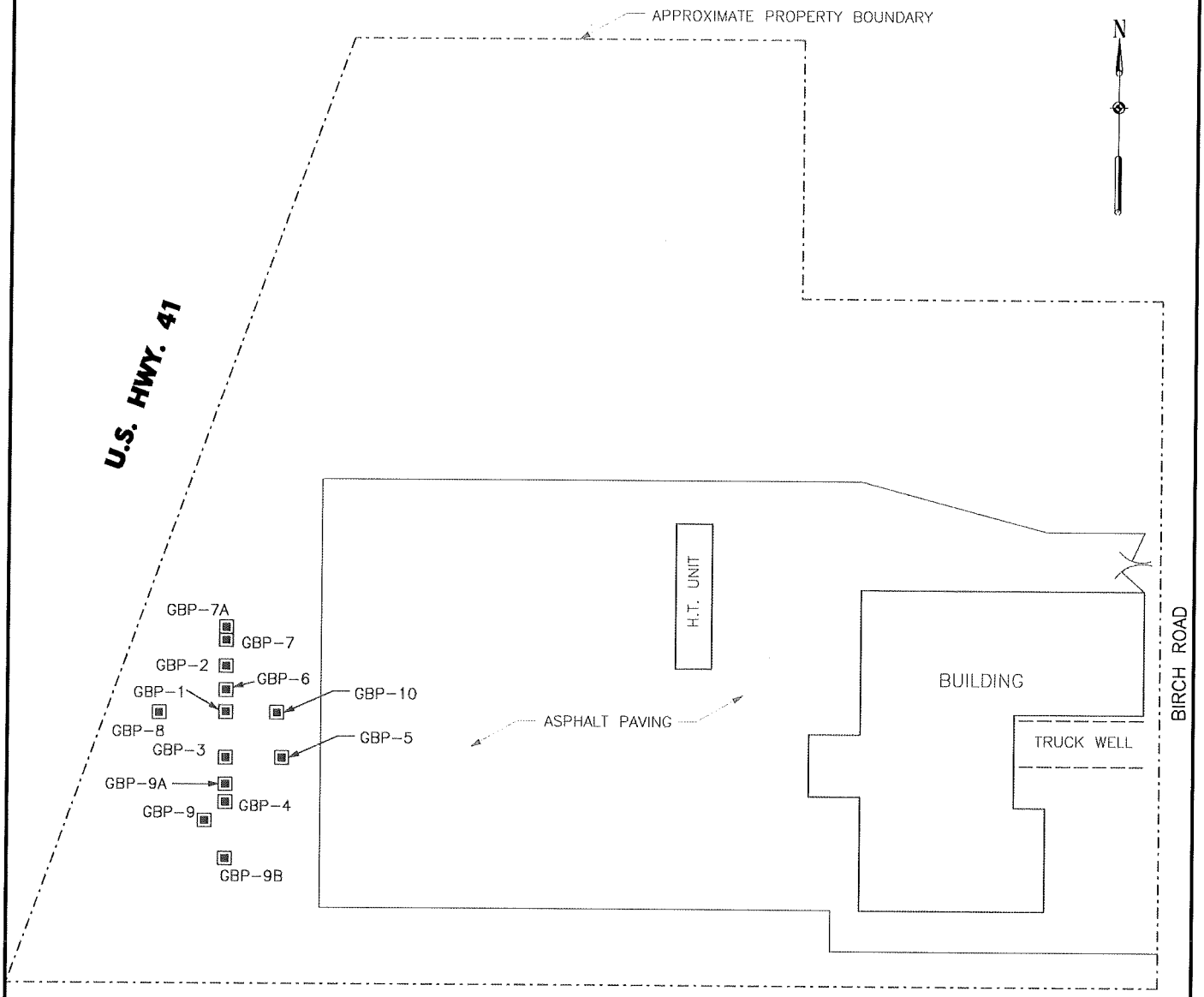

NOTE:

1. EXISTING FACILITY MAP SUPPLIED BY GREEN BAY PALLET CO. SUAMICO, WISCONSIN.

LEGEND

BUILDING

APPROXIMATE GREEN BAY PALLET PROPERTY BOUNDARY

GBP-1 TEST PIT NUMBER AND LOCATION

Foth
Foth Infrastructure & Environment, LLC

GREEN BAY PALLET CO.

FIGURE 2

TEST PIT LOCATIONS
SUAMICO, WISCONSIN

Scale: 0 30' 60'	Date: AUGUST, 2007	
Prepared By: JOW	Checked By: SVF	07G014

X:\GB\IE\2007\07G014\CAD\figure\7g14f2.dgn
10/9/2008 jrb2

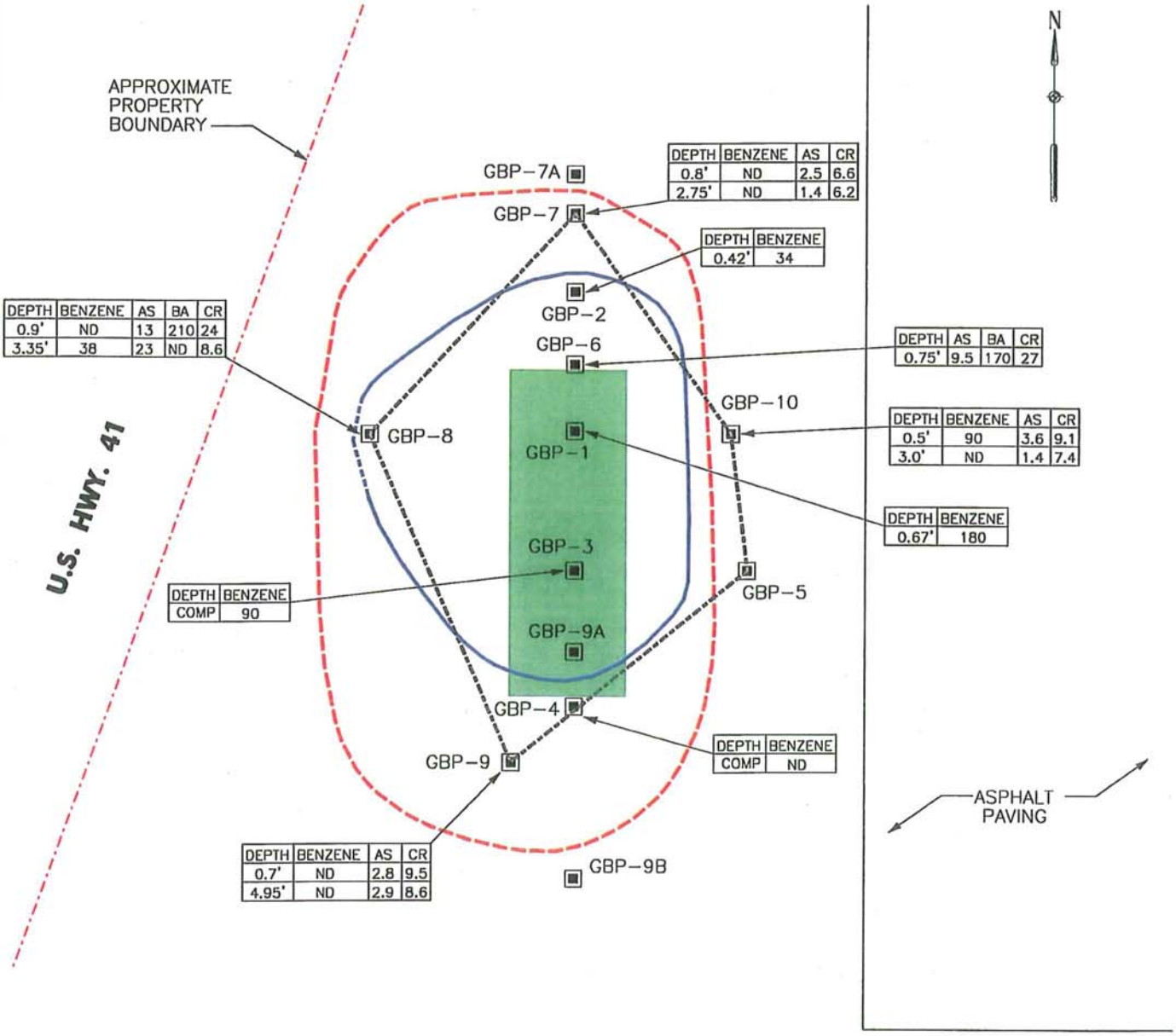

LEGEND

- APPROXIMATE PROPERTY BOUNDARY
- GBP-1 TEST PIT NUMBER AND LOCATION
- ESTIMATED LOCATION OF TRUCK LEAK (6-8' DIA.)
- ESTIMATED LOCATION OF BURN PIT
- ESTIMATED LOCATION OF BENZENE
- AREA OF 6" CRUSHED GRAVEL CAP

As = ARSENIC mg\kg
Ba = BARIUM mg\kg
Cr = CHROMIUM mg\kg
BENZENE = ug/kg

NOTE:

1. EXISTING FACILITY MAP SUPPLIED BY GREEN BAY PALLET CO. SUAMICO, WISCONSIN.

Foth
Foth Infrastructure & Environment, LLC

GREEN BAY PALLET CO.

FIGURE 4

EXTENT OF BURN PILE
SUAMICO, WISCONSIN

Scale: 0 10' 20'	Date: DECEMBER, 2008	
Prepared By: JOW	Checked By: SVF	07G014

X:\GB\IE\2007\07G014\CAD\figure\7gl4f3.dgn
12/9/2008 jrb2

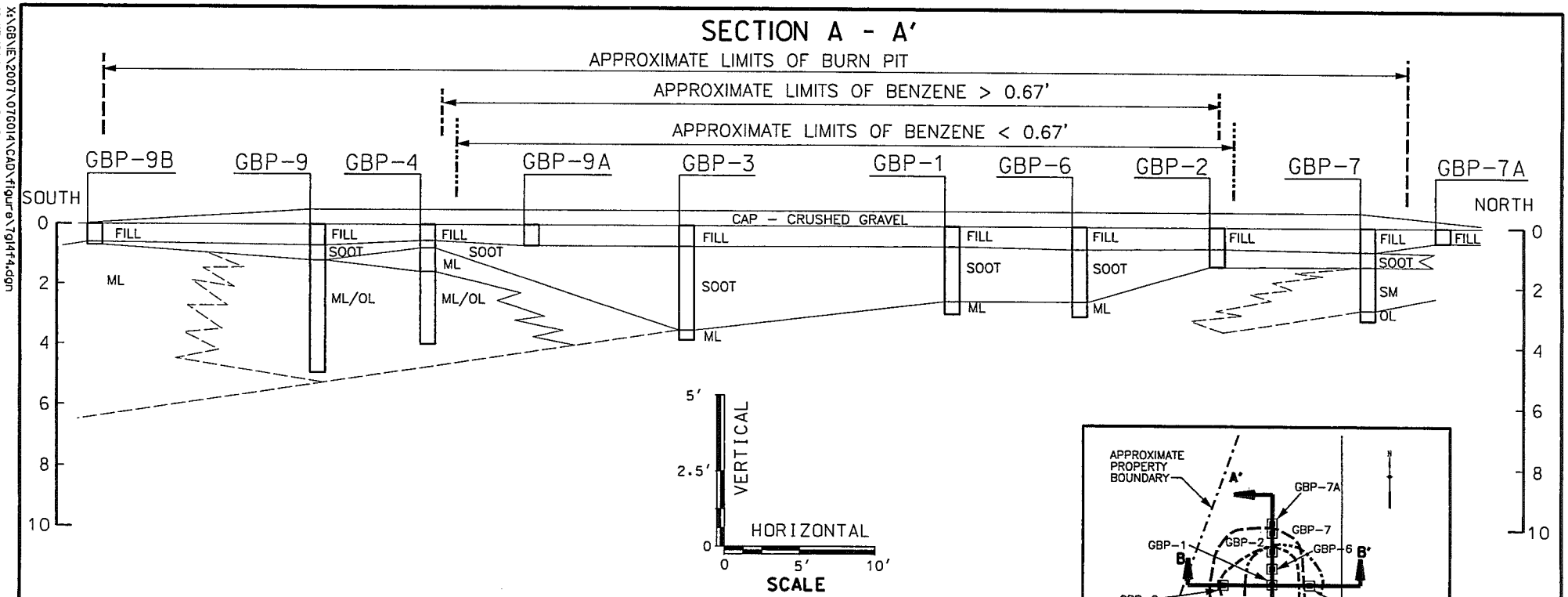

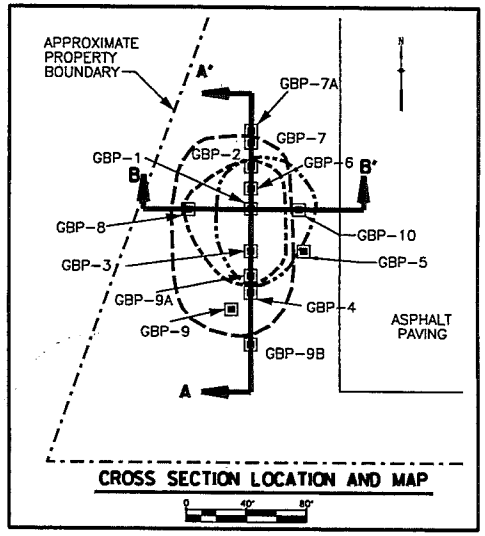

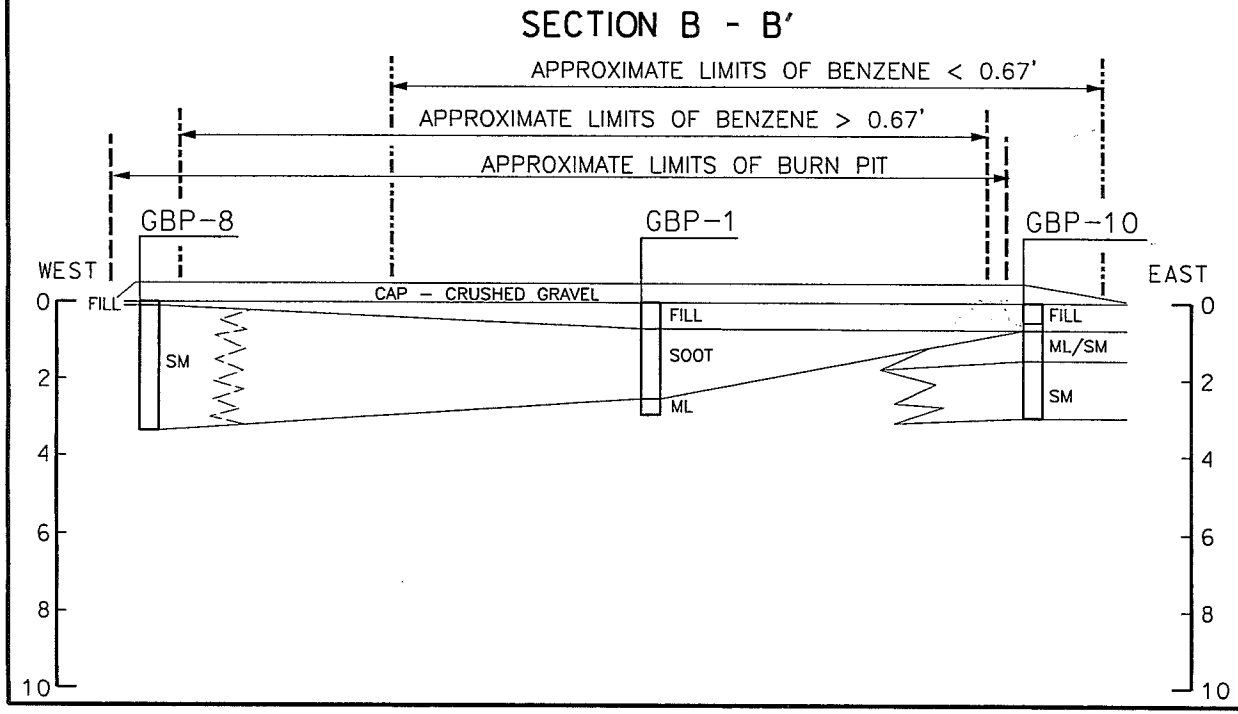

Foth

Foth Infrastructure & Environment, LLC

GREEN BAY PALLET CO.

FIGURE 3

CROSS SECTIONS A-A' AND B-B'

Scale: AS SHOWN		Date: OCTOBER, 2008	
Prepared By: JOW	Checked By: SVF		07G014

X:\GB\IE\2007\07G014\CAD\figure17gl4f4.dgn
10/13/2008 1:1:2

Table 1
Summary of Laboratory Analytical Results

Parameter	Units	Collection Date	Analysis Method	Location	GBP-1			GBP-1			GBP-2			GBP-2			GBP-3			GBP-4			GBP-6			GBP-7		
				Field ID	GBP-1-35 INCH-06012007			GBP-1-8 INCH-06012007			GBP-2-8_5 INCH-06012007			GBP-DUP-1-06022007			GBP-3-COMP-06012007			GBP-4-COMP-06012007			GBP-6-.75'-07202007			GBP-7-.8'-07202007		
				Sample depth	2.92'			0.67'			0.42'			0.67'			Comp			Comp			0.75'			0.8'		
					Flag	Result	LOD	Flag	Result	LOD	Flag	Result	LOD	Flag	Result	LOD	Flag	Result	LOD	Flag	Result	LOD	Flag	Result	LOD	Flag	Result	LOD
1,1,1,2-Tetrachloroethane	µg/Kg	6/1/2007	SW846 8260B		<	25	25	<	25	25	<	25	25	<	25	25	<	25	25	<	25	25						
1,1,1,2-Tetrachloroethane	µg/L	6/1/2007	SW846 8260B																									
1,1,1-Trichloroethane	µg/Kg	6/1/2007	SW846 8260B		<	25	25	<	25	25	<	25	25	<	25	25	<	25	25	<	25	25						
1,1,1-Trichloroethane	µg/L	6/1/2007	SW846 8260B																									
1,1,2,2-Tetrachloroethane	µg/Kg	6/1/2007	SW846 8260B		<	25	25	<	25	25	<	25	25	<	25	25	<	25	25	<	25	25						
1,1,2,2-Tetrachloroethane	µg/L	6/1/2007	SW846 8260B																									
1,1,2-Trichloroethane	µg/Kg	6/1/2007	SW846 8260B		<	25	25	<	25	25	<	25	25	<	25	25	<	25	25	<	25	25						
1,1,2-Trichloroethane	µg/L	6/1/2007	SW846 8260B																									
1,1-Dichloroethane	µg/Kg	6/1/2007	SW846 8260B		<	25	25	<	25	25	<	25	25	<	25	25	<	25	25	<	25	25						
1,1-Dichloroethane	µg/L	6/1/2007	SW846 8260B																									
1,1-Dichloroethene	µg/Kg	6/1/2007	SW846 8260B		<	25	25	<	25	25	<	25	25	<	25	25	<	25	25	<	25	25						
1,1-Dichloroethene	µg/L	6/1/2007	SW846 8260B																									
1,1-Dichloropropene	µg/Kg	6/1/2007	SW846 8260B		<	25	25	<	25	25	<	25	25	<	25	25	<	25	25	<	25	25						
1,1-Dichloropropene	µg/L	6/1/2007	SW846 8260B																									
1,2,3-Trichlorobenzene	µg/Kg	6/1/2007	SW846 8260B		<	25	25	<	25	25	<	25	25	<	25	25	<	25	25	<	25	25						
1,2,3-Trichlorobenzene	µg/L	6/1/2007	SW846 8260B																									
1,2,3-Trichloropropane	µg/Kg	6/1/2007	SW846 8260B		<	25	25	<	25	25	<	25	25	<	25	25	<	25	25	<	25	25						
1,2,3-Trichloropropane	µg/L	6/1/2007	SW846 8260B																									
1,2,4-Trichlorobenzene	µg/Kg	6/1/2007	SW846 8260B		<	25	25	<	25	25	<	25	25	<	25	25	<	25	25	<	25	25						
1,2,4-Trichlorobenzene	µg/L	6/1/2007	SW846 8260B																									
1,2,4-Trimethylbenzene	µg/Kg	6/1/2007	SW846 8260B		<	25	25	<	25	25	<	25	25	<	25	25	<	25	25	<	25	25						
1,2,4-Trimethylbenzene	µg/L	6/1/2007	SW846 8260B																									
1,2-Dibromo-3-chloropropane	µg/Kg	6/1/2007	SW846 8260B		<	82	82	<	82	82	<	82	82	<	82	82	<	82	82	<	82	82						
1,2-Dibromo-3-chloropropane	µg/L	6/1/2007	SW846 8260B																									
1,2-Dibromoethane	µg/Kg	6/1/2007	SW846 8260B		<	25	25	<	25	25	<	25	25	<	25	25	<	25	25	<	25	25						
1,2-Dibromoethane	µg/L	6/1/2007	SW846 8260B																									
1,2-Dichlorobenzene	µg/Kg	6/1/2007	SW846 8260B		<	44	44	<	44	44	<	44	44	<	44	44	<	44	44	<	44	44						
1,2-Dichlorobenzene	µg/L	6/1/2007	SW846 8260B																									
1,2-Dichloroethane	µg/Kg	6/1/2007	SW846 8260B		<	25	25	<	25	25	<	25	25	<	25	25	<	25	25	<	25	25						
1,2-Dichloroethane	µg/L	6/1/2007	SW846 8260B																									
1,2-Dichloropropane	µg/Kg	6/1/2007	SW846 8260B		<	25	25	<	25	25	<	25	25	<	25	25	<	25	25	<	25	25						
1,2-Dichloropropane	µg/L	6/1/2007	SW846 8260B																									
1,3,5-Trimethylbenzene	µg/Kg	6/1/2007	SW846 8260B		<	25	25	<	25	25	<	25	25	<	25	25	<	25	25	<	25	25						
1,3,5-Trimethylbenzene	µg/L	6/1/2007	SW846 8260B																									
1,3-Dichlorobenzene	µg/Kg	6/1/2007	SW846 8260B		<	25	25	<	25	25	<	25	25	<	25	25	<	25	25	<	25	25						
1,3-Dichlorobenzene	µg/L	6/1/2007	SW846 8260B																									
1,3-Dichloropropane	µg/Kg	6/1/2007	SW846 8260B		<	25	25	<	25	25	<	25	25	<	25	25	<	25	25	<	25	25						
1,3-Dichloropropane	µg/L	6/1/2007	SW846 8260B																									
1,4-Dichlorobenzene	µg/Kg	6/1/2007	SW846 8260B		<	25	25	<	25	25	<	25	25	<	25	25	<	25	25	<	25	25						
1,4-Dichlorobenzene	µg/L	6/1/2007	SW846 8260B																									
2,2-Dichloropropane	µg/Kg	6/1/2007	SW846 8260B		<	25	25	<	25	25	<	25	25	<	25	25	<	25	25	<	25	25						
2,2-Dichloropropane	µg/L	6/1/2007	SW846 8260B																									
2-Chlorotoluene	µg/Kg	6/1/2007	SW846 8260B		<	25	25	<	25	25	<	25	25	<	25	25	<	25	25	<	25	25						
2-Chlorotoluene	µg/L	6/1/2007	SW846 8260B																									
4-Bromofluorobenzene	%Recov	6/1/2007	SW846 8260B			100	100		99	99		104	104		105	105		91	91		98	98						
4-Chlorotoluene	µg/Kg	6/1/2007	SW846 8260B		<	25	25	<	25	25	<	25	25	<	25	25	<	25	25	<	25	25						
4-Chlorotoluene	µg/L	6/1/2007	SW846 8260B																									
Benzene	µg/Kg	6/1/2007	SW846 8260B		<	25	25		**180**	32		**34**	29	<	25	25		**90**	36	<	25	25						
Benzene	µg/L	6/1/2007	SW846 8260B																									
Bromobenzene	µg/Kg	6/1/2007	SW846 8260B		<	25	25	<	25	25	<	25	25	<	25	25	<	25	25	<	25	25						
Bromobenzene	µg/L	6/1/2007	SW846 8260B																									
Bromochloromethane	µg/Kg	6/1/2007	SW846 8260B		<	25	25	<	25	25	<	25	25	<	25	25	<	25	25	<	25	25						
Bromochloromethane	µg/L	6/1/2007	SW846 8260B																									
Bromodichloromethane	µg/Kg	6/1/2007	SW846 8260B		<	25	25	<	25	25	<	25	25	<	25	25	<	25	25	<	25	25						
Bromodichloromethane	µg/L	6/1/2007	SW846 8260B																									
Bromoform	µg/Kg	6/1/2007	SW846 8260B		<	26	26	<	26	26	<	26	26	<	26	26	<	26	26	<	26	26						
Bromoform	µg/L	6/1/2007	SW846 8260B																									
Bromomethane	µg/Kg	6/1/2007	SW846 8260B		<	25	25	<	25	25	<	25	25	<	25	25	<	25	25	<	25	25						
Bromomethane	µg/L	6/1/2007	SW846 8260B																									
Carbon Tetrachloride	µg/Kg	6/1/2007	SW846 8260B		<	25	25	<	25	25	<	25	25	<	25	25	<	25	25	<	25	25						

Prepared by: SVF
Checked by: PRB

Table 1
Summary of Laboratory Analytical Results

Parameter	Units	Collection Date	Analysis Method	Location	GBP-1			GBP-1			GBP-2			GBP-2			GBP-3			GBP-4			GBP-6			GBP-7		
				Field ID	GBP-1-35 INCH-06012007			GBP-1-8 INCH-06012007			GBP-2-8_5 INCH-06012007			GBP-DUP-1-06022007			GBP-3-COMP-06012007			GBP-4-COMP-06012007			GBP-6-.75'-07202007			GBP-7-.8'-07202007		
				Sample depth	2.92'			0.67'			0.42'			0.67'			Comp			Comp			0.75'			0.8'		
					Flag	Result	LOD	Flag	Result	LOD	Flag	Result	LOD	Flag	Result	LOD	Flag	Result	LOD	Flag	Result	LOD	Flag	Result	LOD	Flag	Result	LOD
Carbon Tetrachloride	µg/L	6/1/2007	SW846 8260B																									
Chlorobenzene	µg/Kg	6/1/2007	SW846 8260B		<	25	25	<	25	25	<	25	25	<	25	25	<	25	25	<	25	25						
Chlorobenzene	µg/L	6/1/2007	SW846 8260B																									
Chlorodibromomethane	µg/Kg	6/1/2007	SW846 8260B		<	25	25	<	25	25	<	25	25	<	25	25	<	25	25	<	25	25						
Chlorodibromomethane	µg/L	6/1/2007	SW846 8260B																									
Chloroethane	µg/Kg	6/1/2007	SW846 8260B		<	25	25	<	25	25	<	25	25	<	25	25	<	25	25	<	25	25						
Chloroethane	µg/L	6/1/2007	SW846 8260B																									
Chloroform	µg/Kg	6/1/2007	SW846 8260B		<	25	25	<	25	25	<	25	25	<	25	25	<	25	25	<	25	25						
Chloroform	µg/L	6/1/2007	SW846 8260B																									
Chloromethane	µg/Kg	6/1/2007	SW846 8260B		<	25	25	<	25	25	<	25	25	<	25	25	<	25	25	<	25	25						
Chloromethane	µg/L	6/1/2007	SW846 8260B																									
cis-1,2-Dichloroethene	µg/Kg	6/1/2007	SW846 8260B		<	25	25	<	25	25	<	25	25	<	25	25	<	25	25	<	25	25						
cis-1,2-Dichloroethene	µg/L	6/1/2007	SW846 8260B																									
cis-1,3-Dichloropropene	µg/Kg	6/1/2007	SW846 8260B		<	25	25	<	25	25	<	25	25	<	25	25	<	25	25	<	25	25						
cis-1,3-Dichloropropene	µg/L	6/1/2007	SW846 8260B																									
Dibromofluoromethane	%Recov	6/1/2007	SW846 8260B			98	98		97	97		102	102		96	96		87	87		97	97						
Dibromomethane	µg/Kg	6/1/2007	SW846 8260B		<	25	25	<	25	25	<	25	25	<	25	25	<	25	25	<	25	25						
Dibromomethane	µg/L	6/1/2007	SW846 8260B																									
Dichlorodifluoromethane	µg/Kg	6/1/2007	SW846 8260B		<	25	25	<	25	25	<	25	25	<	25	25	<	25	25	<	25	25						
Dichlorodifluoromethane	µg/L	6/1/2007	SW846 8260B																									
Diisopropyl Ether	µg/Kg	6/1/2007	SW846 8260B		<	25	25	<	25	25	<	25	25	<	25	25	<	25	25	<	25	25						
Diisopropyl Ether	µg/L	6/1/2007	SW846 8260B																									
Ethylbenzene	µg/Kg	6/1/2007	SW846 8260B		<	25	25	<	25	25	<	25	25	<	25	25	<	25	25	<	25	25						
Ethylbenzene	µg/L	6/1/2007	SW846 8260B																									
Fluorotrichloromethane	µg/Kg	6/1/2007	SW846 8260B		<	25	25	<	25	25	<	25	25	<	25	25	<	25	25	<	25	25						
Fluorotrichloromethane	µg/L	6/1/2007	SW846 8260B																									
Hexachlorobutadiene	µg/Kg	6/1/2007	SW846 8260B		<	26	26	<	26	26	<	26	26	<	26	26	<	26	26	<	26	26						
Hexachlorobutadiene	µg/L	6/1/2007	SW846 8260B																									
Isopropylbenzene	µg/Kg	6/1/2007	SW846 8260B		<	25	25	<	25	25	<	25	25	<	25	25	<	25	25	<	25	25						
Isopropylbenzene	µg/L	6/1/2007	SW846 8260B																									
Methylene Chloride	µg/Kg	6/1/2007	SW846 8260B		<	25	25	<	25	25	<	25	25	<	25	25	<	25	25	<	25	25						
Methylene Chloride	µg/L	6/1/2007	SW846 8260B																									
Methyl-tert-butyl-ether	µg/Kg	6/1/2007	SW846 8260B		<	25	25	<	25	25	<	25	25	<	25	25	<	25	25	<	25	25						
Methyl-tert-butyl-ether	µg/L	6/1/2007	SW846 8260B																									
Naphthalene	µg/Kg	6/1/2007	SW846 8260B		<	25	25	<	25	25	<	25	25	<	25	25	<	25	25	<	25	25						
Naphthalene	µg/L	6/1/2007	SW846 8260B																									
n-Butylbenzene	µg/Kg	6/1/2007	SW846 8260B		<	40	40	<	40	40	<	40	40	<	40	40	<	40	40	<	40	40						
n-Butylbenzene	µg/L	6/1/2007	SW846 8260B																									
n-Propylbenzene	µg/Kg	6/1/2007	SW846 8260B		<	25	25	<	25	25	<	25	25	<	25	25	<	25	25	<	25	25						
n-Propylbenzene	µg/L	6/1/2007	SW846 8260B																									
Percent Solids	%	6/1/2007	SM M2540G			84.1			78.8			87.6			87			69.9			71							
p-Isopropyltoluene	µg/Kg	6/1/2007	SW846 8260B		<	25	25	<	25	25	<	25	25	<	25	25	<	25	25	<	25	25						
p-Isopropyltoluene	µg/L	6/1/2007	SW846 8260B																									
s-Butylbenzene	µg/Kg	6/1/2007	SW846 8260B		<	25	25	<	25	25	<	25	25	<	25	25	<	25	25	<	25	25						
s-Butylbenzene	µg/L	6/1/2007	SW846 8260B																									
Styrene	µg/Kg	6/1/2007	SW846 8260B		<	25	25	<	25	25	<	25	25	<	25	25	<	25	25	<	25	25						
Styrene	µg/L	6/1/2007	SW846 8260B																									
t-Butylbenzene	µg/Kg	6/1/2007	SW846 8260B		<	25	25	<	25	25	<	25	25	<	25	25	<	25	25	<	25	25						
t-Butylbenzene	µg/L	6/1/2007	SW846 8260B																									
Tetrachloroethene	µg/Kg	6/1/2007	SW846 8260B		<	25	25	<	25	25	<	25	25	<	25	25	<	25	25	<	25	25						
Tetrachloroethene	µg/L	6/1/2007	SW846 8260B																									
Toluene	µg/Kg	6/1/2007	SW846 8260B		<	25	25		**60**	32	<	25	25	<	25	25		**40**	36	<	25	25						
Toluene	µg/L	6/1/2007	SW846 8260B																									
Toluene-d8	%Recov	6/1/2007	SW846 8260B			99	99		107	107		106	106		103	103		90	90		98	98						
trans-1,2-Dichloroethene	µg/Kg	6/1/2007	SW846 8260B		<	25	25	<	25	25	<	25	25	<	25	25	<	25	25	<	25	25						
trans-1,2-Dichloroethene	µg/L	6/1/2007	SW846 8260B																									
trans-1,3-Dichloropropene	µg/Kg	6/1/2007	SW846 8260B		<	25	25	<	25	25	<	25	25	<	25	25	<	25	25	<	25	25						
trans-1,3-Dichloropropene	µg/L	6/1/2007	SW846 8260B																									
Trichloroethene	µg/Kg	6/1/2007	SW846 8260B		<	25	25	<	25	25	<	25	25	<	25	25	<	25	25	<	25	25						
Trichloroethene	µg/L	6/1/2007	SW846 8260B																									

Prepared by: SVF
Checked by: PRB

Table 1
Summary of Laboratory Analytical Results

Parameter	Units	Collection Date	Analysis Method	Location	GBP-1			GBP-1			GBP-2			GBP-2			GBP-3			GBP-4			GBP-6			GBP-7		
				Field ID	GBP-1-35 INCH-06012007			GBP-1-8 INCH-06012007			GBP-2-8_5 INCH-06012007			GBP-DUP-1-06022007			GBP-3-COMP-06012007			GBP-4-COMP-06012007			GBP-6-.75'-07202007			GBP-7-.8'-07202007		
				Sample depth	2.92'			0.67'			0.42'			0.67'			Comp			Comp			0.75'			0.8'		
					Flag	Result	LOD	Flag	Result	LOD	Flag	Result	LOD	Flag	Result	LOD	Flag	Result	LOD	Flag	Result	LOD	Flag	Result	LOD	Flag	Result	LOD
Vinyl Chloride	µg/Kg	6/1/2007	SW846 8260B		<	25	25	<	25	25	<	25	25	<	25	25	<	25	25	<	25	25						
Vinyl Chloride	µg/L	6/1/2007	SW846 8260B																									
Xylene, m + p	µg/Kg	6/1/2007	SW846 8260B		<	50	50	<	50	50	<	50	50	<	50	50	<	50	50	<	50	50						
Xylene, m + p	µg/L	6/1/2007	SW846 8260B																									
Xylene, o	µg/Kg	6/1/2007	SW846 8260B		<	25	25	<	25	25	<	25	25	<	25	25	<	25	25	<	25	25						
Xylene, o	µg/L	6/1/2007	SW846 8260B																									
1,2,4-Trimethylbenzene	µg/Kg	7/20/2007	SW846 8021B																							<	25	25
1,3,5-Trimethylbenzene	µg/Kg	7/20/2007	SW846 8021B																							<	25	25
1-Methylnaphthalene	µg/Kg	7/20/2007	8270C-SIM																					**9.6**	3.9		**22**	3.3
2-Fluorobiphenyl	%Recov	7/20/2007	8270C-SIM																					29	29		49	49
2-Methylnaphthalene	µg/Kg	7/20/2007	8270C-SIM																					**14**	4		**49**	3.4
a,a,a-Trifluorotoluene	%Recov	7/20/2007	SW846 8021B																								101	101
Acenaphthene	µg/Kg	7/20/2007	8270C-SIM																				<	3.8	3.8		**50**	3.3
Acenaphthylene	µg/Kg	7/20/2007	8270C-SIM																				<	3.7	3.7		**6.1**	3.2
Anthracene	µg/Kg	7/20/2007	8270C-SIM																					**9.7**	4.6		**48**	3.9
Arsenic	mg/Kg	7/20/2007	SW846 6010B																					**9.5**	0.71		**2.5**	0.3
Barium	mg/Kg	7/20/2007	SW846 6010B																					**170**	0.064		**15**	0.055
Benzene	µg/Kg	7/20/2007	SW846 8021B																							<	25	25
Benzo(a)anthracene	µg/Kg	7/20/2007	8270C-SIM																					**17**	6.8		**46**	5.8
Benzo(a)pyrene	µg/Kg	7/20/2007	8270C-SIM																					**20**	3.7		**45**	3.1
Benzo(b)fluoranthene	µg/Kg	7/20/2007	8270C-SIM																					**22**	3.6		**38**	3.1
Benzo(ghi)perylene	µg/Kg	7/20/2007	8270C-SIM																					**11**	4.6		**20**	3.9
Benzo(k)fluoranthene	µg/Kg	7/20/2007	8270C-SIM																					**20**	3.9		**43**	3.4
Cadmium	mg/Kg	7/20/2007	SW846 6010B																					**0.72**	0.051		**0.17**	0.022
Chromium	mg/Kg	7/20/2007	SW846 6010B																					**27**	0.058		**6.6**	0.05
Chrysene	µg/Kg	7/20/2007	8270C-SIM																					**21**	5.6		**45**	4.8
Dibenz(a,h)anthracene	µg/Kg	7/20/2007	8270C-SIM																					**3.8**	3.5		**6.7**	3
Ethylbenzene	µg/Kg	7/20/2007	SW846 8021B																							<	25	25
Fluoranthene	µg/Kg	7/20/2007	8270C-SIM																					**32**	3.7		**80**	3.2
Fluorene	µg/Kg	7/20/2007	8270C-SIM																				<	4.4	4.4		**48**	3.7
Indeno(1,2,3-cd)pyrene	µg/Kg	7/20/2007	8270C-SIM																					**10**	3.2		**18**	2.8
Lead	mg/Kg	7/20/2007	SW846 6010B																					**17**	0.5		**7.4**	0.22
Mercury	mg/Kg	7/20/2007	SW846 7471A																					**0.0055**	0.0021		**0.011**	0.0018
Methyl-tert-butyl-ether	µg/Kg	7/20/2007	SW846 8021B																							<	25	25
Naphthalene	µg/Kg	7/20/2007	8270C-SIM																					**72**	5.1		**98**	4.4
Nitrobenzene-d5	%Recov	7/20/2007	8270C-SIM																					38	38		74	74
Percent Solids	%	7/20/2007	SM M2540G																					77.9			91.1	
Phenanthrene	µg/Kg	7/20/2007	8270C-SIM																					**33**	3.8		**120**	3.2
Pyrene	µg/Kg	7/20/2007	8270C-SIM																					**22**	3.1		**55**	2.7
Selenium	mg/Kg	7/20/2007	SW846 6010B																				<	1.2	1.2	<	0.5	0.5
Silver	mg/Kg	7/20/2007	SW846 6010B																				<	0.11	0.11	<	0.091	0.091
Terphenyl-d14	%Recov	7/20/2007	8270C-SIM																					47	47		60	60
Toluene	µg/Kg	7/20/2007	SW846 8021B																							<	25	25
Xylene, m + p	µg/Kg	7/20/2007	SW846 8021B																							<	50	50
Xylene, o	µg/Kg	7/20/2007	SW846 8021B																							<	25	25

Prepared by: SVF
Checked by: PRB

Table 1
Summary of Laboratory Analytical Results

Parameter	Units	Collection Date	Analysis Method	Location	GBP-7			GBP-8			GBP-8			GBP-9			GBP-9			GBP-10			GBP-10			GBP-BACKGROUND			MEOH BLANK		
				Field ID	GBP-7-2.75'-07202007			GBP-8-.9'-07202007			GBP-8-3.35'-07202007			GBP-9-.7'-07202007			GBP-9-4.95'-07202007			GBP-10-.5'-07202007			GBP-10-3'-07202007			GBP-BACKGROUND			MEOH BLANK		
				Sample depth	2.75'			0.9'			3.35'			0.7'			4.95'			0.5'			3'			1.6'			na		
					Flag	Result	LOD	Flag	Result	LOD	Flag	Result	LOD	Flag	Result	LOD	Flag	Result	LOD	Flag	Result	LOD	Flag	Result	LOD	Flag	Result	LOD	Flag	Result	LOD
1,1,1,2-Tetrachloroethane	µg/Kg	6/1/2007	SW846 8260B																												
1,1,1,2-Tetrachloroethane	µg/L	6/1/2007	SW846 8260B																										<	25	25
1,1,1-Trichloroethane	µg/Kg	6/1/2007	SW846 8260B																												
1,1,1-Trichloroethane	µg/L	6/1/2007	SW846 8260B																										<	25	25
1,1,2,2-Tetrachloroethane	µg/Kg	6/1/2007	SW846 8260B																												
1,1,2,2-Tetrachloroethane	µg/L	6/1/2007	SW846 8260B																										<	25	25
1,1,2-Trichloroethane	µg/Kg	6/1/2007	SW846 8260B																												
1,1,2-Trichloroethane	µg/L	6/1/2007	SW846 8260B																										<	25	25
1,1-Dichloroethane	µg/Kg	6/1/2007	SW846 8260B																												
1,1-Dichloroethane	µg/L	6/1/2007	SW846 8260B																										<	25	25
1,1-Dichloroethene	µg/Kg	6/1/2007	SW846 8260B																												
1,1-Dichloroethene	µg/L	6/1/2007	SW846 8260B																										<	25	25
1,1-Dichloropropene	µg/Kg	6/1/2007	SW846 8260B																												
1,1-Dichloropropene	µg/L	6/1/2007	SW846 8260B																										<	25	25
1,2,3-Trichlorobenzene	µg/Kg	6/1/2007	SW846 8260B																												
1,2,3-Trichlorobenzene	µg/L	6/1/2007	SW846 8260B																										<	25	25
1,2,3-Trichloropropane	µg/Kg	6/1/2007	SW846 8260B																												
1,2,3-Trichloropropane	µg/L	6/1/2007	SW846 8260B																										<	25	25
1,2,4-Trichlorobenzene	µg/Kg	6/1/2007	SW846 8260B																												
1,2,4-Trichlorobenzene	µg/L	6/1/2007	SW846 8260B																										<	25	25
1,2,4-Trimethylbenzene	µg/Kg	6/1/2007	SW846 8260B																												
1,2,4-Trimethylbenzene	µg/L	6/1/2007	SW846 8260B																										<	25	25
1,2-Dibromo-3-chloropropane	µg/Kg	6/1/2007	SW846 8260B																												
1,2-Dibromo-3-chloropropane	µg/L	6/1/2007	SW846 8260B																										<	82	82
1,2-Dibromoethane	µg/Kg	6/1/2007	SW846 8260B																												
1,2-Dibromoethane	µg/L	6/1/2007	SW846 8260B																										<	25	25
1,2-Dichlorobenzene	µg/Kg	6/1/2007	SW846 8260B																												
1,2-Dichlorobenzene	µg/L	6/1/2007	SW846 8260B																										<	44	44
1,2-Dichloroethane	µg/Kg	6/1/2007	SW846 8260B																												
1,2-Dichloroethane	µg/L	6/1/2007	SW846 8260B																										<	25	25
1,2-Dichloropropane	µg/Kg	6/1/2007	SW846 8260B																												
1,2-Dichloropropane	µg/L	6/1/2007	SW846 8260B																										<	25	25
1,3,5-Trimethylbenzene	µg/Kg	6/1/2007	SW846 8260B																												
1,3,5-Trimethylbenzene	µg/L	6/1/2007	SW846 8260B																										<	25	25
1,3-Dichlorobenzene	µg/Kg	6/1/2007	SW846 8260B																												
1,3-Dichlorobenzene	µg/L	6/1/2007	SW846 8260B																										<	25	25
1,3-Dichloropropane	µg/Kg	6/1/2007	SW846 8260B																												
1,3-Dichloropropane	µg/L	6/1/2007	SW846 8260B																										<	25	25
1,4-Dichlorobenzene	µg/Kg	6/1/2007	SW846 8260B																												
1,4-Dichlorobenzene	µg/L	6/1/2007	SW846 8260B																										<	25	25
2,2-Dichloropropane	µg/Kg	6/1/2007	SW846 8260B																												
2,2-Dichloropropane	µg/L	6/1/2007	SW846 8260B																										<	25	25
2-Chlorotoluene	µg/Kg	6/1/2007	SW846 8260B																												
2-Chlorotoluene	µg/L	6/1/2007	SW846 8260B																										<	25	25
4-Bromofluorobenzene	%Recov	6/1/2007	SW846 8260B																											96	96
4-Chlorotoluene	µg/Kg	6/1/2007	SW846 8260B																												
4-Chlorotoluene	µg/L	6/1/2007	SW846 8260B																										<	25	25
Benzene	µg/Kg	6/1/2007	SW846 8260B																												
Benzene	µg/L	6/1/2007	SW846 8260B																										<	25	25
Bromobenzene	µg/Kg	6/1/2007	SW846 8260B																												
Bromobenzene	µg/L	6/1/2007	SW846 8260B																										<	25	25
Bromochloromethane	µg/Kg	6/1/2007	SW846 8260B																												
Bromochloromethane	µg/L	6/1/2007	SW846 8260B																										<	25	25
Bromodichloromethane	µg/Kg	6/1/2007	SW846 8260B																												
Bromodichloromethane	µg/L	6/1/2007	SW846 8260B																										<	25	25
Bromoform	µg/Kg	6/1/2007	SW846 8260B																												
Bromoform	µg/L	6/1/2007	SW846 8260B																										<	26	26
Bromomethane	µg/Kg	6/1/2007	SW846 8260B																												
Bromomethane	µg/L	6/1/2007	SW846 8260B																										<	25	25
Carbon Tetrachloride	µg/Kg	6/1/2007	SW846 8260B																												

Prepared by: SVF
Checked by: PRB

Table 1
Summary of Laboratory Analytical Results

Parameter	Units	Collection Date	Analysis Method	Location	GBP-7			GBP-8			GBP-8			GBP-9			GBP-9			GBP-10			GBP-10			GBP-BACKGROUND			MEOH BLANK		
				Field ID	GBP-7-2.75'-07202007			GBP-8-.9'-07202007			GBP-8-3.35'-07202007			GBP-9-.7'-07202007			GBP-9-4.95'-07202007			GBP-10-.5'-07202007			GBP-10-3'-07202007			GBP-BACKGROUND			MEOH BLANK		
				Sample depth	2.75'			0.9'			3.35'			0.7'			4.95'			0.5'			3'			1.6'			na		
					Flag	Result	LOD	Flag	Result	LOD	Flag	Result	LOD	Flag	Result	LOD	Flag	Result	LOD	Flag	Result	LOD	Flag	Result	LOD	Flag	Result	LOD	Flag	Result	LOD
Carbon Tetrachloride	µg/L	6/1/2007	SW846 8260B																										<	25	25
Chlorobenzene	µg/Kg	6/1/2007	SW846 8260B																												
Chlorobenzene	µg/L	6/1/2007	SW846 8260B																										<	25	25
Chlorodibromomethane	µg/Kg	6/1/2007	SW846 8260B																												
Chlorodibromomethane	µg/L	6/1/2007	SW846 8260B																										<	25	25
Chloroethane	µg/Kg	6/1/2007	SW846 8260B																												
Chloroethane	µg/L	6/1/2007	SW846 8260B																										<	25	25
Chloroform	µg/Kg	6/1/2007	SW846 8260B																												
Chloroform	µg/L	6/1/2007	SW846 8260B																										<	25	25
Chloromethane	µg/Kg	6/1/2007	SW846 8260B																												
Chloromethane	µg/L	6/1/2007	SW846 8260B																										<	25	25
cis-1,2-Dichloroethene	µg/Kg	6/1/2007	SW846 8260B																												
cis-1,2-Dichloroethene	µg/L	6/1/2007	SW846 8260B																										<	25	25
cis-1,3-Dichloropropene	µg/Kg	6/1/2007	SW846 8260B																												
cis-1,3-Dichloropropene	µg/L	6/1/2007	SW846 8260B																										<	25	25
Dibromofluoromethane	%Recov	6/1/2007	SW846 8260B																											92	92
Dibromomethane	µg/Kg	6/1/2007	SW846 8260B																												
Dibromomethane	µg/L	6/1/2007	SW846 8260B																										<	25	25
Dichlorodifluoromethane	µg/Kg	6/1/2007	SW846 8260B																												
Dichlorodifluoromethane	µg/L	6/1/2007	SW846 8260B																										<	25	25
Diisopropyl Ether	µg/Kg	6/1/2007	SW846 8260B																												
Diisopropyl Ether	µg/L	6/1/2007	SW846 8260B																										<	25	25
Ethylbenzene	µg/Kg	6/1/2007	SW846 8260B																												
Ethylbenzene	µg/L	6/1/2007	SW846 8260B																										<	25	25
Fluorotrichloromethane	µg/Kg	6/1/2007	SW846 8260B																												
Fluorotrichloromethane	µg/L	6/1/2007	SW846 8260B																										<	25	25
Hexachlorobutadiene	µg/Kg	6/1/2007	SW846 8260B																												
Hexachlorobutadiene	µg/L	6/1/2007	SW846 8260B																										<	26	26
Isopropylbenzene	µg/Kg	6/1/2007	SW846 8260B																												
Isopropylbenzene	µg/L	6/1/2007	SW846 8260B																										<	25	25
Methylene Chloride	µg/Kg	6/1/2007	SW846 8260B																												
Methylene Chloride	µg/L	6/1/2007	SW846 8260B																										<	25	25
Methyl-tert-butyl-ether	µg/Kg	6/1/2007	SW846 8260B																												
Methyl-tert-butyl-ether	µg/L	6/1/2007	SW846 8260B																										<	25	25
Naphthalene	µg/Kg	6/1/2007	SW846 8260B																												
Naphthalene	µg/L	6/1/2007	SW846 8260B																										<	25	25
n-Butylbenzene	µg/Kg	6/1/2007	SW846 8260B																												
n-Butylbenzene	µg/L	6/1/2007	SW846 8260B																										<	40	40
n-Propylbenzene	µg/Kg	6/1/2007	SW846 8260B																												
n-Propylbenzene	µg/L	6/1/2007	SW846 8260B																										<	25	25
Percent Solids	%	6/1/2007	SM M2540G																												
p-Isopropyltoluene	µg/Kg	6/1/2007	SW846 8260B																												
p-Isopropyltoluene	µg/L	6/1/2007	SW846 8260B																										<	25	25
s-Butylbenzene	µg/Kg	6/1/2007	SW846 8260B																												
s-Butylbenzene	µg/L	6/1/2007	SW846 8260B																										<	25	25
Styrene	µg/Kg	6/1/2007	SW846 8260B																												
Styrene	µg/L	6/1/2007	SW846 8260B																										<	25	25
t-Butylbenzene	µg/Kg	6/1/2007	SW846 8260B																												
t-Butylbenzene	µg/L	6/1/2007	SW846 8260B																										<	25	25
Tetrachloroethene	µg/Kg	6/1/2007	SW846 8260B																												
Tetrachloroethene	µg/L	6/1/2007	SW846 8260B																										<	25	25
Toluene	µg/Kg	6/1/2007	SW846 8260B																												
Toluene	µg/L	6/1/2007	SW846 8260B																										<	25	25
Toluene-d8	%Recov	6/1/2007	SW846 8260B																											91	91
trans-1,2-Dichloroethene	µg/Kg	6/1/2007	SW846 8260B																												
trans-1,2-Dichloroethene	µg/L	6/1/2007	SW846 8260B																										<	25	25
trans-1,3-Dichloropropene	µg/Kg	6/1/2007	SW846 8260B																												
trans-1,3-Dichloropropene	µg/L	6/1/2007	SW846 8260B																										<	25	25
Trichloroethene	µg/Kg	6/1/2007	SW846 8260B																												
Trichloroethene	µg/L	6/1/2007	SW846 8260B																										<	25	25

Prepared by: SVF
Checked by: PRB

Table 1
Summary of Laboratory Analytical Results

Parameter	Units	Collection Date	Analysis Method	Location	GBP-7			GBP-8			GBP-8			GBP-9			GBP-9			GBP-10			GBP-10			GBP-BACKGROUND			MEOH BLANK		
				Field ID	GBP-7-2.75'-07202007			GBP-8-.9'-07202007			GBP-8-3.35'-07202007			GBP-9-.7'-07202007			GBP-9-4.95'-07202007			GBP-10-.5'-07202007			GBP-10-3'-07202007			GBP-BACKGROUND			MEOH BLANK		
				Sample depth	2.75'			0.9'			3.35'			0.7'			4.95'			0.5'			3'			1.6'			na		
					Flag	Result	LOD	Flag	Result	LOD	Flag	Result	LOD	Flag	Result	LOD	Flag	Result	LOD	Flag	Result	LOD	Flag	Result	LOD	Flag	Result	LOD	Flag	Result	LOD
Vinyl Chloride	µg/Kg	6/1/2007	SW846 8260B																												
Vinyl Chloride	µg/L	6/1/2007	SW846 8260B																										<	25	25
Xylene, m + p	µg/Kg	6/1/2007	SW846 8260B																												
Xylene, m + p	µg/L	6/1/2007	SW846 8260B																										<	50	50
Xylene, o	µg/Kg	6/1/2007	SW846 8260B																												
Xylene, o	µg/L	6/1/2007	SW846 8260B																										<	25	25
1,2,4-Trimethylbenzene	µg/Kg	7/20/2007	SW846 8021B		<	25	25	<	25	25	<	25	25	<	25	25	<	25	25		**28**	26	<	25	25						
1,3,5-Trimethylbenzene	µg/Kg	7/20/2007	SW846 8021B		<	25	25	<	25	25	<	25	25	<	25	25	<	25	25	<	25	25	<	25	25						
1-Methylnaphthalene	µg/Kg	7/20/2007	8270C-SIM			**7.5**	3.6		**4.4**	3.8		**53**	4.1	<	3.5	3.5		**15**	3.9		**4.8**	3.1	<	3.7	3.7						
2-Fluorobiphenyl	%Recov	7/20/2007	8270C-SIM			44	44		62	62		41	41		58	58		48	48		61	61		58	58						
2-Methylnaphthalene	µg/Kg	7/20/2007	8270C-SIM			**14**	3.7		**7.5**	3.9		**100**	4.2		**5.5**	3.6		**33**	4		**9**	3.3	<	3.8	3.8						
a,a,a-Trifluorotoluene	%Recov	7/20/2007	SW846 8021B			100	100		100	100		99	99		100	100		99	99		100	100		99	99						
Acenaphthene	µg/Kg	7/20/2007	8270C-SIM			**13**	3.5	<	3.7	3.7		**19**	4	<	3.4	3.4		**11**	3.8	<	3.1	3.1	<	3.6	3.6						
Acenaphthylene	µg/Kg	7/20/2007	8270C-SIM			**9.9**	3.4	<	3.6	3.6		**4.2**	3.9	<	3.3	3.3	<	3.7	3.7	<	3	3	<	3.5	3.5						
Anthracene	µg/Kg	7/20/2007	8270C-SIM			**34**	4.2		**7.9**	4.5		**27**	4.8		**19**	4.1		**5.4**	4.6		**8.1**	3.7	<	4.3	4.3						
Arsenic	mg/Kg	7/20/2007	SW846 6010B			**1.4**	0.33		**13**	0.35		**2.3**	0.38		**2.8**	0.32		**2.9**	0.36		**3.6**	0.29		**1.4**	0.34		**2**	0.32			
Barium	mg/Kg	7/20/2007	SW846 6010B			**7.3**	0.059		**210**	0.063		**26**	0.068		**29**	0.058		**21**	0.064		**37**	0.052		**7.5**	0.061		**20**	0.057			
Benzene	µg/Kg	7/20/2007	SW846 8021B		<	25	25	<	25	25		**38**	34	<	25	25	<	25	25		**90**	26	<	25	25						
Benzo(a)anthracene	µg/Kg	7/20/2007	8270C-SIM			**18**	6.2		**42**	6.7		**53**	7.2		**100**	6.1		**9.3**	6.8		**31**	5.5	<	6.4	6.4						
Benzo(a)pyrene	µg/Kg	7/20/2007	8270C-SIM			**17**	3.4		**58**	3.6		**59**	3.9		**120**	3.3		**8.3**	3.7		**32**	3	<	3.5	3.5						
Benzo(b)fluoranthene	µg/Kg	7/20/2007	8270C-SIM			**12**	3.3		**58**	3.5		**57**	3.8		**110**	3.2		**6.9**	3.6		**43**	2.9	<	3.4	3.4						
Benzo(ghi)perylene	µg/Kg	7/20/2007	8270C-SIM			**10**	4.2		**35**	4.5		**36**	4.8		**67**	4.1		**5.3**	4.6		**26**	3.7	<	4.3	4.3						
Benzo(k)fluoranthene	µg/Kg	7/20/2007	8270C-SIM			**14**	3.6		**52**	3.8		**51**	4.2		**110**	3.5		**6.9**	3.9		**33**	3.2	<	3.7	3.7						
Cadmium	mg/Kg	7/20/2007	SW846 6010B			**0.1**	0.023		**0.76**	0.025		**0.27**	0.027		**0.25**	0.023		**0.27**	0.026		**0.25**	0.021		**0.11**	0.024		**0.17**	0.023			
Chromium	mg/Kg	7/20/2007	SW846 6010B			**6.2**	0.053		**24**	0.057		**8.6**	0.061		**9.5**	0.052		**8.6**	0.058		**9.1**	0.047		**7.4**	0.055		**16**	0.052			
Chrysene	µg/Kg	7/20/2007	8270C-SIM			**17**	5.1		**51**	5.5		**59**	5.9		**110**	5		**9.6**	5.6		**41**	4.5	<	5.3	5.3						
Dibenz(a,h)anthracene	µg/Kg	7/20/2007	8270C-SIM		<	3.2	3.2		**13**	3.5		**11**	3.7		**24**	3.2	<	3.6	3.6		**6.9**	2.9	<	3.3	3.3						
Ethylbenzene	µg/Kg	7/20/2007	SW846 8021B		<	25	25	<	25	25	<	25	25	<	25	25	<	25	25	<	25	25	<	25	25						
Fluoranthene	µg/Kg	7/20/2007	8270C-SIM			**38**	3.4		**53**	3.6		**99**	3.9		**150**	3.3		**19**	3.7		**47**	3	<	3.5	3.5						
Fluorene	µg/Kg	7/20/2007	8270C-SIM			**18**	4	<	4.3	4.3		**21**	4.6	<	3.9	3.9		**6.3**	4.4	<	3.5	3.5	<	4.1	4.1						
Indeno(1,2,3-cd)pyrene	µg/Kg	7/20/2007	8270C-SIM			**8.9**	3		**31**	3.2		**33**	3.4		**63**	2.9		**4.1**	3.2		**21**	2.6	<	3.1	3.1						
Lead	mg/Kg	7/20/2007	SW846 6010B			**1.7**	0.23		**28**	0.25		**15**	0.27		**9.8**	0.23		**15**	0.25		**7.4**	0.2		**2**	0.24		**3.9**	0.23			
Mercury	mg/Kg	7/20/2007	SW846 7471A			**0.0039**	0.0019		**0.011**	0.0021		**0.015**	0.0022		**0.017**	0.0019		**0.033**	0.0021		**0.0082**	0.0017		**0.006**	0.002		**0.007**	0.0019			
Methyl-tert-butyl-ether	µg/Kg	7/20/2007	SW846 8021B		<	25	25	<	25	25	<	25	25	<	25	25	<	25	25	<	25	25	<	25	25						
Naphthalene	µg/Kg	7/20/2007	8270C-SIM			**28**	4.7		**39**	5		**70**	5.4		**9**	4.6		**110**	5.2		**21**	4.2	<	4.9	4.9						
Nitrobenzene-d5	%Recov	7/20/2007	8270C-SIM			37	37		67	67		44	44		66	66		50	50		69	69		77	77						
Percent Solids	%	7/20/2007	SM M2540G			85.1			79.6			73.6			86.9			77.5			96.2			82.4			87				
Phenanthrene	µg/Kg	7/20/2007	8270C-SIM			**58**	3.5		**27**	3.7		**89**	4		**32**	3.4		**18**	3.8		**25**	3.1	<	3.6	3.6						
Pyrene	µg/Kg	7/20/2007	8270C-SIM			**31**	2.9		**39**	3.1		**78**	3.3		**120**	2.8		**18**	3.2		**35**	2.6	<	3	3						
Selenium	mg/Kg	7/20/2007	SW846 6010B		<	0.54	0.54	<	0.58	0.58	<	0.62	0.62	<	0.53	0.53	<	0.59	0.59	<	0.48	0.48	<	0.56	0.56	<	0.53	0.53			
Silver	mg/Kg	7/20/2007	SW846 6010B		<	0.098	0.098		**0.18**	0.1	<	0.11	0.11	<	0.096	0.096	<	0.11	0.11	<	0.087	0.087	<	0.1	0.1	<	0.096	0.096			
Terphenyl-d14	%Recov	7/20/2007	8270C-SIM			49	49		71	71		47	47		64	64		59	59		67	67		63	63						
Toluene	µg/Kg	7/20/2007	SW846 8021B		<	25	25	<	25	25		**60**	34	<	25	25	<	25	25		**40**	26	<	25	25						
Xylene, m + p	µg/Kg	7/20/2007	SW846 8021B		<	50	50	<	50	50	<	50	50	<	50	50	<	50	50	<	50	50	<	50	50						
Xylene, o	µg/Kg	7/20/2007	SW846 8021B		<	25	25	<	25	25	<	25	25	<	25	25	<	25	25	<	25	25	<	25	25						

Prepared by: SVF
Checked by: PRB

SOURCE PROPERTY

October 13, 2008

Mr. Gordon Renn
Fox Converting
1250 Cornell Rd.
Green Bay, WI 54313

Dear Mr. Renn:

RE: Closure Request – Green Bay Pallet, Suamico, WI
WDNR BRRTS#: 02-05-549568

On behalf of Mr. Robert Nason, Foth Infrastructure and Environment, LLC (Foth) is submitting a completed Wisconsin Department of Natural Resources' Case Summary and Closeout Request (form 4400-202) for the Green Bay Pallet site. This information is presented as Attachment 1.

Please contact us (Phil at 920-496-6801 or Sharon at 920-496-6737) if you have any questions or require additional information.

Sincerely,

Foth Infrastructure & Environment, LLC

Phillip R. Brochocki, P.G.
Lead Hydrogeologist

Sharon V.F. Kozicki, P.G. CEM
Project Geologist

cc: Mr. Robert Nason
Mr. Peter DeRossi, Foth I&E

Attachments

X:\GB\IE\2007\07G014\4000 Regulatory\Closure Request\L - Renn, Closure request.doc

2737 South Ridge Road, Suite 600 • P.O. Box 12326 • Green Bay, WI 54307-2326 • (920) 497-2500 • Fax: (920) 497-8516

SOURCE PROPERTY

SENDER: COMPLETE THIS SECTION

- Complete items 1, 2, and 3. Also complete item 4 if Restricted Delivery is desired.
- Print your name and address on the reverse so that we can return the card to you.
- Attach this card to the back of the mailpiece, or on the front if space permits.

1. Article Addressed to:

Mr. Gordon Renn
Fox Converting
1250 Cornell Rd.
Green Bay, WI 54313

COMPLETE THIS SECTION ON DELIVERY

A. Signature
X Kari Serrah ☑ Agent ☐ Addressee

B. Received by (Printed Name) Kari Serrah
C. Date of Delivery 10-17-0

D. Is delivery address different from item 1? ☐ Yes
If YES, enter delivery address below: ☐ No

3. Service Type
☒ Certified Mail ☐ Express Mail
☐ Registered [redacted]
☐ Insured Mail ☐ C.O.D.

4. Restricted Delivery? (Extra Fee) ☐ Yes

2. Article Number (Transfer from service label) 7006 2150 0002 2242 5217

PS Form 3811, February 2004 Domestic Return Receipt 102595-02-M-15

UNITED STATES POSTAL SERVICE

First-Class Mail
Postage & Fees Paid
USPS
Permit No. G-10

• Sender: Please print your name, address, and ZIP+4 in this box •

Foth Infrastructure & Environment, LLC
2737 S. Ridge Road, Suite 600
P.O. Box 12326
Green Bay, WI 54307-2326

RECEIVED
OCT 20 2009
FOTH LLC

BMS1 076014

7006 2150 0002 2242 5217

U.S. Postal Service™
CERTIFIED MAIL™ RECEIPT
(Domestic Mail Only; No Insurance Coverage Provided)

FOTH

For delivery information visit our website at www.usps.com®

OFFICIAL USE

Postage	$ 2.70
Certified Fee	2.70
Return Receipt Fee (Endorsement Required)	2.20
Restricted Delivery Fee (Endorsement Required)	7.60
Total Postage & Fees	$

GREEN BAY WI OCT 2009 Postmark Here

Sent To Mr. Gordon Renn
Street, Apt. No. or PO Box No. Fox Converting
City, State, ZIP+4 1250 Cornell Rd.
Green Bay, WI 54313

PS Form 3800