GIS REGISTRY INFORMATION

SITE NAME: Deyo Bulk Plant

BRRTS #: 02-05-257341

CLOSURE DATE: 5/22/03

STREET ADDRESS: 1336 Day Street

CITY: Greenleaf

SOURCE PROPERTY GPS COORDINATES (meters in WTM91 projection): X= 670309 Y= 428375

OFF-SOURCE CONTAMINATION (>ES): [ ] Yes [X] No

IF YES, STREET ADDRESS 1:

GPS COORDINATES (meters in WTM91 projection): X= Y=

IF YES, STREET ADDRESS 2:

GPS COORDINATES (meters in WTM91 projection): X= Y=

IF YES, STREET ADDRESS 3:

GPS COORDINATES (meters in WTM91 projection): X= Y=

IF YES, STREET ADDRESS 4:

GPS COORDINATES (meters in WTM91 projection): X= Y=

IF YES, STREET ADDRESS 5:

GPS COORDINATES (meters in WTM91 projection): X= Y=

SOIL CONTAMINATION >GENERIC OR SITE-SPECIFIC RCL: [X] Yes [ ] No

IF YES, STREET ADDRESS 1: 1336 Day Street, Greenleaf

GPS COORDINATES (meters in WTM91 projection): Y=

IF YES, STREET ADDRESS 2:

GPS COORDINATES (meters in WTM91 projection): Y=

CONTAMINATION IN RIGHT OF WAY: [ ] Yes [X] No

DOCUMENTS NEEDED:

Closure Letter, and any conditional closure letter issued	X
Copy of most recent deed, including legal description, for all affected properties	X
Certified survey map or relevant portion of the recorded plat map (*if referenced in the legal description*) for all affected properties	X
County Parcel ID number, *if used for county*, for all affected properties	X

Location Map which outlines all properties within contaminated site boundaries on USGS topographic map or plat map in sufficient detail to permit the parcels to be located easily (8.5x14" if paper copy). If groundwater standards are exceeded, the map must also include the location of all municipal and potable wells within 1200' of the site.	X
Detailed Site Map(s) for all affected properties, showing buildings, roads, property boundaries, contaminant sources, utility lines, monitoring wells and potable wells. (8.5x14", if paper copy) This map shall also show the location of all contaminated public streets, highway and railroad rights-of-way in relation to the source property and in relation to the boundaries of groundwater contamination exceeding ch. NR 140 ESs and soil contamination exceeding ch. NR 720 generic or site-specific residual contaminant levels.	X
Tables of Latest Groundwater Analytical Results (no shading or cross-hatching)	X
Tables of Latest Soil Analytical Results (no shading or cross-hatching)	X
Isoconcentration map(s), *if required for site investigation (SI)* (8.5x14" if paper copy**).** The isoconcentration map should have flow direction and extent of groundwater contamination defined. **If not available, include the latest extent of contaminant plume map.**	X
GW: Table of water level elevations, with sampling dates, and free product noted if present	X
GW: Latest groundwater flow direction/monitoring well location map (should be 2 maps if maximum variation in flow direction is greater than 20 degrees)	X
SOIL: Latest horizontal extent of contamination exceeding generic or site-specific RCLs, with one contour.	X
Geologic cross-sections, *if required for SI.* (8.5x14' if paper copy)	X
RP certified statement that legal descriptions are complete and accurate	X
Copies of off-source notification letters (if applicable)	NA
Letter informing ROW owner of residual contamination (if applicable)(public, highway or railroad ROW)	NA
Copy of (soil or land use) deed restriction(s) or deed notice *if any required as a condition of closure.*	NA

ENVIRONMENTAL & REGULATORY SERVICES DIVISION
BUREAU OF PECFA
2129 Jackson Street
Oshkosh, Wisconsin 54901-1805
TDD #: (608) 264-8777
Fax #: (920) 424-0217
http://www.commerce.state.wi.us
http://www.wisconsin.gov
Jim Doyle, Governor
Cory L. Nettles, Secretary

Wisconsin
Department of Commerce

May 22, 2003

Mr. Richard Deyo
Deyo Property
PO Box 169
Greenleaf, WI 54126-0169

RE: **Final Closure**

Commerce # 54126-9756-36 WDNR BRRTS # 02-05-257341
Deyo Bulk Plant, 1336 Day Street, Greenleaf

Dear Mr. Deyo:

The Wisconsin Department of Commerce (Commerce) has received all items required as conditions for closure of the site referenced above. This case is now listed as "closed" on the Commerce database and will be included on the Wisconsin Department of Natural Resources (WDNR) Geographic Information System (GIS) Registry of Closed Remediation Sites to address residual contamination. It is in your best interest to keep all documentation related to the environmental activities that were conducted.

If residual contamination is encountered in the future, it must be managed in accordance with all applicable regulations. If it is determined that any remaining contamination poses a threat, the case may be reopened and further investigation or remediation may be required. If applicable, the PECFA claim for this site would also be reopened and you may apply for assistance to the extent of remaining eligibility.

Thank you for your efforts to bring this case to closure. If you have any questions, please contact me in writing at the letterhead address or by telephone at (920) 303-5410.

Sincerely,

Beth A. Erdman

Beth A. Erdman
Hydrogeologist
Site Review Section

cc: Timothy Ott-GHD, Inc.
Case File

ENVIRONMENTAL & REGULATORY SERVICES DIVISION
BUREAU OF PECFA
2129 Jackson Street
Oshkosh, Wisconsin 54901-1805
TDD #: (608) 264-8777
Fax #: (920) 424-0217
http://www.commerce.state.wi.us
http://www.wisconsin.gov
Jim Doyle, Governor
Cory L. Nettles, Secretary

Wisconsin
Department of Commerce

May 9, 2003

Mr. Richard Deyo
Deyo Property
PO Box 169
Greenleaf, WI 54126-0169

RE: **Conditional Case Closure**

Commerce # 54126-9756-36 WDNR BRRTS # 02-05-257341
Deyo Bulk Plant, 1336 Day Street, Greenleaf

Dear Mr. Deyo:

The Wisconsin Department of Commerce (Commerce) has reviewed the request for case closure prepared by your consultant, GHD, Inc., for the site referenced above. It is understood that residual soil and groundwater contamination remain on-site. Commerce has determined that this site does not pose a significant threat to the environment and human health. No further investigation or remedial action is necessary.

The following condition must be satisfied to obtain final closure:

- Documentation (WDNR Abandonment Form 3300-5B) of abandonment of groundwater monitoring wells DBP-MW1, DBP-MW2, DBP-MW4, DBP-MW7, DBP-MW10, DPB-MW11 and temporary wells DBP-GP13 and DBP-GP15.

This letter serves as your written notice of "no further action". Timely filing of your final PECFA claim (if applicable) is encouraged. If your claim is not received within 120 days of the date of this letter, interest costs incurred after 60 days of the date of this letter will not be eligible for PECFA reimbursement

Thank you for your efforts to protect Wisconsin's environment. If you have any questions, please contact me in writing at the letterhead address or by telephone at (920) 303-5410.

Sincerely,

Beth A. Erdman

Beth A. Erdman
Hydrogeologist
Site Review Section

cc: Timothy Ott-GHD, Inc.
Case File

1636064

Docket Number

AMENDED
ABRIDGMENT OF FINAL
JUDGMENT

Document Title

BROWN COUNTY
REGISTER OF DEEDS
CATHY WILLIQUETTE

1998 AUG 24 A 8:57

Recording Area 14.00 (3)

Name and Return Address

David J. Matyas
366 Main Avenue
De Pere, WI 54115

STATE OF WISCONSIN, CIRCUIT COURT, BROWN COUNTY

IN PROBATE

IN THE MATTER OF THE ESTATE OF

ROBERT RAMSDELL DEYO

a/k/a Robert R. Deyo

Deceased

AMENDED
ABRIDGMENT OF FINAL JUDGMENT

File No. 94 PR 408

The final judgment entered in the above entitled estate, on June 29, 1998, contains the following findings of fact and decisions, that:

1. The decedent died on July 27, 1994
2. Inheritance and income taxes have been determined and paid and all claims and charges have been paid.
3. Real property and secured interests in real property were assigned or terminated as follows:

See Attached.

This judgment is amended to correct and complete the legal description of the real estate located at 7434 Schwahn Road, Greenleaf, WI 54126.

I hereby certify that the foregoing abridgment of final judgment in the above entitled estate is true and accurate.

Dated August 24, 1998

By the Court,

Register in Probate

~~Circuit Judge~~

David J. Matyas
Attorney

366 Mair Avenue
Address

De Pere, WI 54115
Address

1636064

ATTACHMENT TO
ABRIDGMENT OF FINAL JUDGMENT

In The Matter Of The Estate Of:

ROBERT RAMSDELL DEYO
a/k/a Robert R. Deyo

File No. 94 PR 408

3. Real property and secured interests in real property were assigned or terminated as follows:

a. Real estate and duplex located at 1569 - 1569½ Cass Street, Green Bay, Wisconsin and having the following legal description:

> Lot 9, Block 2, and ½ vacated alley, Guesnier's Second Addition, City of Green Bay, Brown County, Wisconsin.
>
> Tax parcel No. 8-421.

Joint with Robert F. Deyo and Richard R. Deyo with each having an undivided one third (1/3) interest.

b. Real estate and farmette located at 7434 Schwahn Road, Greenleaf, WI 54126 and having the following legal description:

> East 15 acres of Northeast ¼, Northwest ¼, Section 23, Township 21 North, Range 20 East, Town of Holland, Brown County, Wisconsin, excepting Document Number 1537675, Brown County Records, recorded on February 6, 1997 at 10:26 A.M.
>
> Tax Parcel No. HL-445-1

Joint with Ruth B. Deyo.

c. Real estate and commercial bulk tank plant at 1336 Day Street, Wrightstown, WI and having the following legal description:

> One acre in Northwest corner of Northeast ¼, Northeast ¼, Section 7, Township 21, North, Range 20 East, described further in 788 Records 424, Brown County Records, except Jacket 8094, Image 31 and highway, Town of Wrightstown, Brown County, Wisconsin.

Real estate is titled in the name of Greenleaf Fuels, Inc., a Wisconsin Corporation not in good standing, owned 100% by decedent.

Distributed as tenants in common undivided interest as follows:

36% interest to Richard R. Deyo
10% interest to Dan Deyo
5.4% interest to Lisa Deyo
2.4% interest to Amy Deyo
36% interest to Robert F. Deyo
5.4% interest to Julie Deyo
3.4% interest to Lynn Hietpas
1.4% interest to Steve Deyo

EAST PART WRIGHTSTOWN EAST PART HOLLAND T. 21-22 N.-R. 20 E.

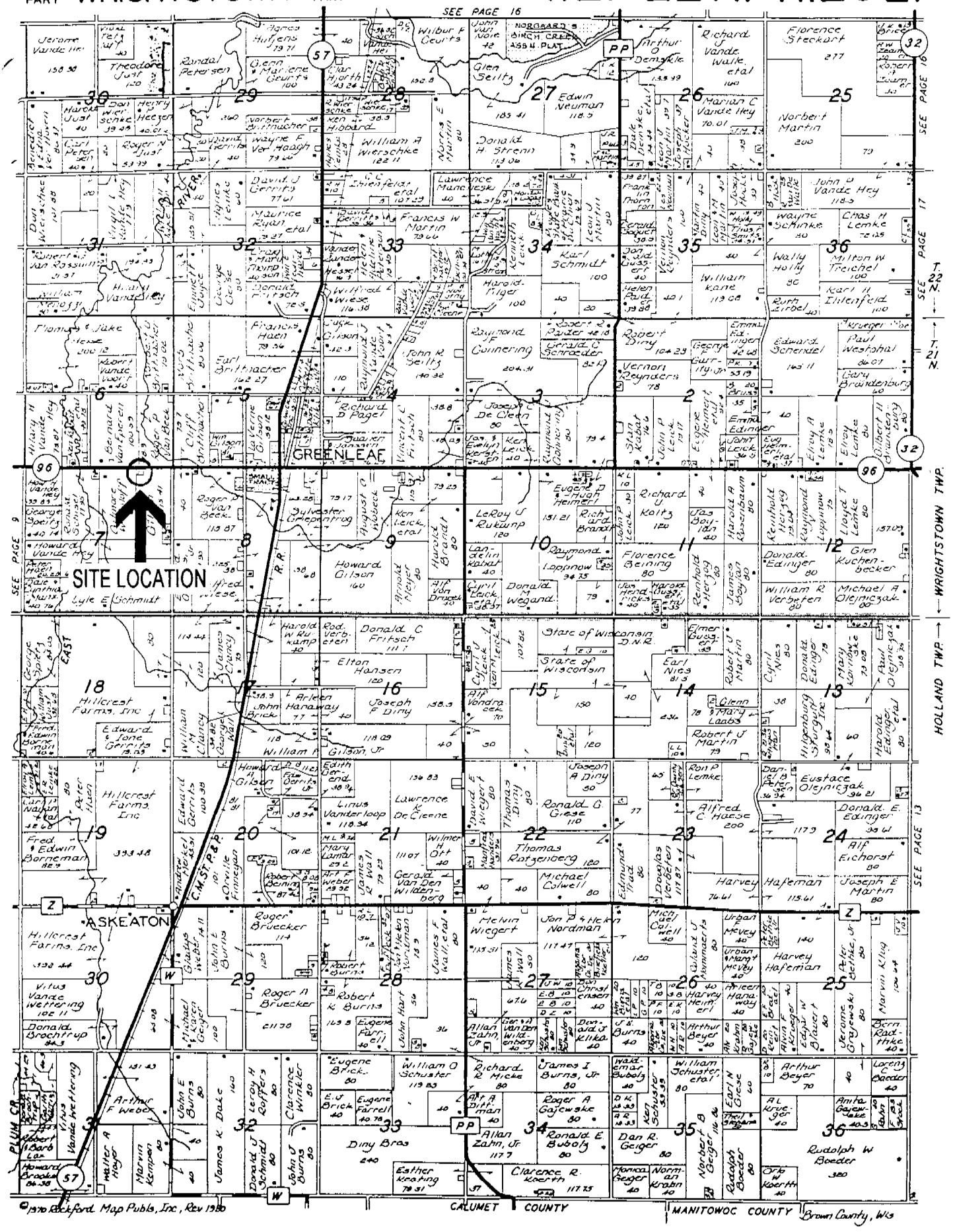

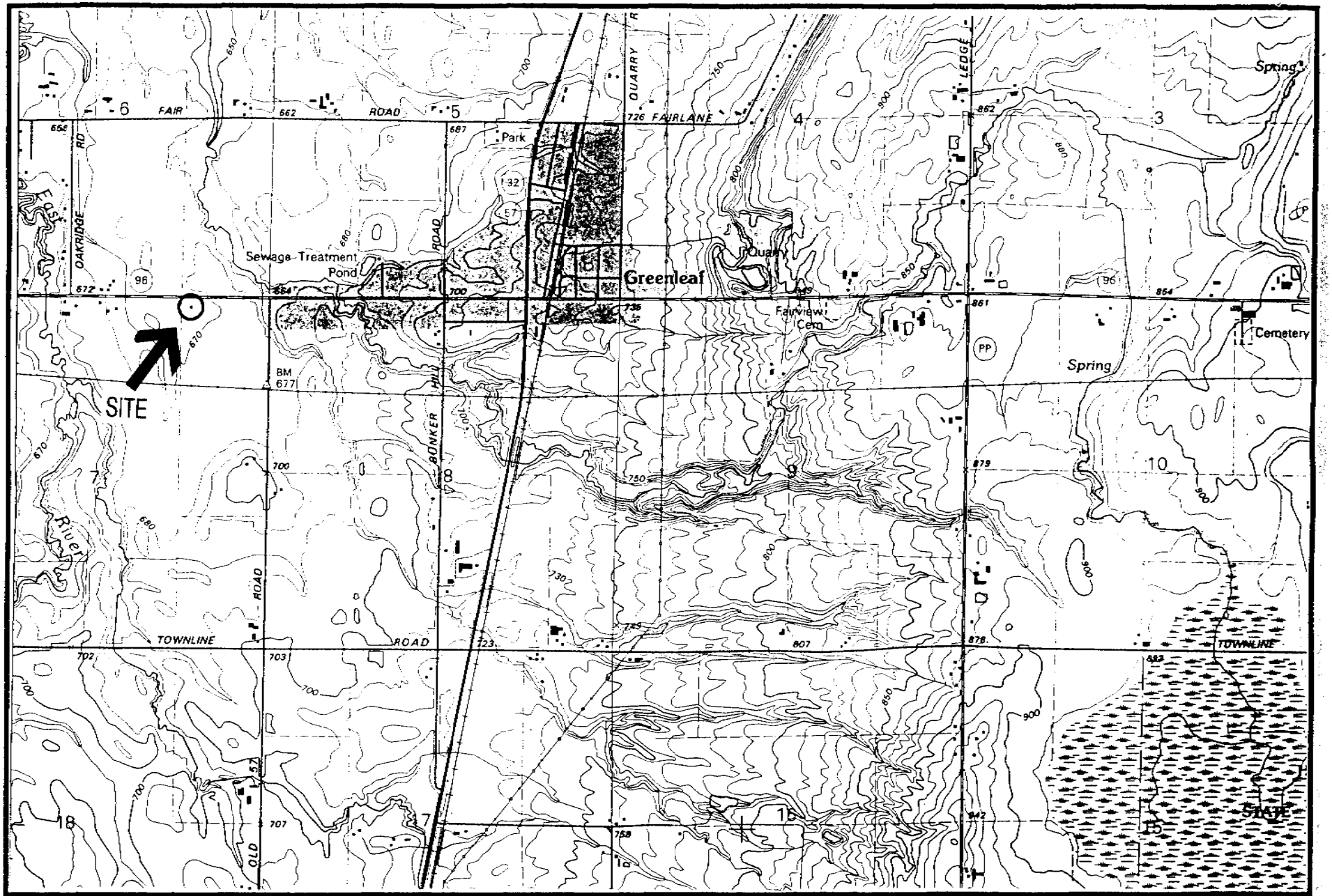

GHD Inc. Environmental Services
DEYO BULK PLANT
1336 DAY STREET
GREENLEAF, WISCONSIN 54126

FIGURE 1
SITE LOCATION MAP

Prepared By: T. OTT

Legend:
Map taken from the Greenleaf, Wisconsin
7.5 Minute USGS Topographic Map - 1974

N

Date: 01/18/01

Scale: 1" = 2000'

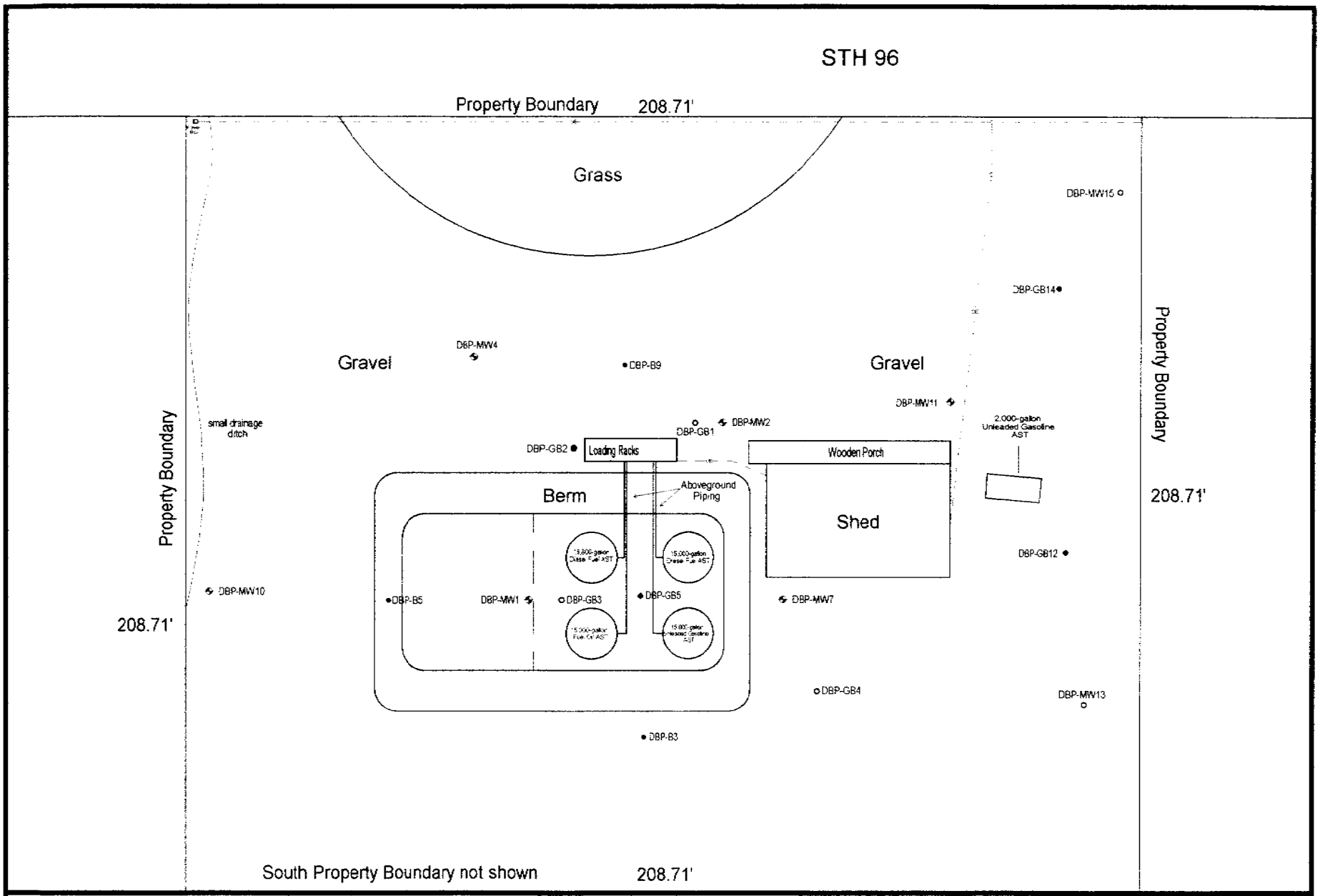

GHD Inc. Environmental Services

DEYO BULK PLANT
1336 DAY STREET
GREENLEAF, WISCONSIN 54126

FIGURE 3
MONITORING WELLS & BORING LOCATIONS MAP

Prepared By: T. OTT

Legend:

- Electrical
- SOIL BORING / TEMPORARY WELL
- TEST PIT
- MONITORING WELL
- SOIL BORING

N

Date: 02/06/03

Scale: 1" = 30'

Table 6 (Page 1 of 8)
Groundwater Analytical Results
Deyo Bulk Plant
Greenleaf, Wisconsin
Update - March 2003

PARAMETER	NR 140 ES / PAL Standards	DBP-MW1			
		1/19/2001	2/20/2001	5/17/2001	6/26/2002
GRO (ppm)	none	14			
DRO (ppm)	none	5.5			
Dissolved Lead (ppm)	15 / 1.5	<3.0>			
Benzene	5 / 0.5	**630**	**530**	**520**	**170**
Ethylbenzene	700 / 140	510	460	510	240
Toluene	1000 / 200	83	<51	<58	<17>
Total Trimethylbenzenes	480 / 96	**1650**	**1410**	**1270**	**536**
Total Xylenes	10000 / 1000	4800	4100	3400	800
Methyl tert-butyl Ether	60 / 12	<49	<100	<57	<15
sec-Butylbenzene	none	<54			
Isopropylbenzene	none	<46			
p-Isopropyltoluene	none	<59			
Naphthalene	40 / 8	**<260>**	**280**		
n-Propylbenzene	none	<62>			
Total PVOCs	none	7881	6651	5815	1778
Total VOCs	none	8203	6931	5815	1778
Alkalinity (mg/L)	none	520	560	540	
Nitrogen, ammonia as N	9.7 / 1.9 ppm	0.26	0.10	0.36	
Nitrogen N+N (mg/L)	10 / 2 ppm	0.17	<0.042	1.10	
Nitrogen, Kjeldahl (mg/L)	none	1.1	1.4	1.8	
Sulfates (mg/L)	none	6.2	9.8	5.7	
pH	none	7.3	7.3	7.2	
Conductivity (uS)	none	1160	1031	1220	1066
Total Iron (mg/L)	none	1.0	1.0	8.0	10.0
Dissolved Oxygen (mg/L)	none			1.50	0.87
Acenaphthene	none	<8.2>	4.9	<3.8	
Anthracene	3000 / 600	<2.3	<1.2	<4.4>	
Benzo (a) anthracene	none	<4.2	<2.1	<7.4	
Benzo (a) pyrene	0.2 / 0.02	<1.6	<0.79	<4.4	
Benzo (k) fluoranthene	none	<2.8	<1.4	<5.9	
Chrysene	0.2 / 0.02	<2.3	<1.1	<6.0	
Fluoranthene	400 / 80	<3.4	<1.7	<4.6>	
Fluorene	400 / 80	<3.1	<3.7>	<6.4>	
Indeno (1,2,3-cd) pyrene	none	<9.0	<4.5	<11	
Methyl-1-Naphthalene	none	190	75	140	
Methyl-2-Naphthalene	none	140	36	150	
Naphthalene	40 / 8	**350**	**100**	**300**	
Phenanthrene	none	<6.6	<3.3	<5.8	
Total Polynuclear Aromatic Hydrocarbons	none	720	231	650	

Notes:
Results are reported in parts per billion (ppb) unless otherwise noted.
ppm = parts per million, GRO = Gasoline Range Organics
Results in BOLD exceed NR 140 ES and results underlined exceed NR 140 PALs.

Table 6 (Page 2 of 8)
Groundwater Analytical Results
Deyo Bulk Plant
Greenleaf, Wisconsin
Update - March 2003

PARAMETER	NR 140 ES / PAL Standards	DBP-MW2			
		1/19/2001	2/20/2001	5/17/2001	6/26/2002
GRO (ppm)	none	<0.093>			
DRO (ppm)	none	0.76			
Dissolved Lead (ppm)	15 / 1.5	<1.4			
Benzene	5 / 0.5	<0.13	<0.51	<11	<0.61
Ethylbenzene	700 / 140	<0.58>	<0.51	<12	<0.63
Toluene	1000 / 200	<0.12	<0.51	<12	<0.64
Total Trimethylbenzenes	480 / 96	<0.89	<1.06	<23	<1.31
Total Xylenes	10000 / 1000	<0.64	<1.70	<38	<2.12
Methyl tert-butyl Ether	60 / 12	23	11	<12	<1.2>
sec-Butylbenzene	none	2.2			
Isopropylbenzene	none	0.79			
p-Isopropyltoluene	none	<0.46>			
Naphthalene	40 / 8	<0.47>			
n-Propylbenzene	none	0.78			
Total PVOCs	none	25.36	15.29	<108	<6.51
Total VOCs	none	30.06	15.29	<108	<6.51
Alkalinity (mg/L)	none	580	510	480	
Nitrogen, ammonia as N	9.7 / 1.9 ppm	<0.083>	<0.042>	0.18	
Nitrogen N+N (mg/L)	10 / 2 ppm	<0.042	<0.061>	2.70	
Nitrogen, Kjeldahl (mg/L)	none	<0.21>	<0.28>	1.60	
Sulfates (mg/L)	none	27	47	66	
pH	none	6.8	7.4	7.5	
Conductivity (uS)	none	941	933	2330	797
Total Iron (mg/L)	none	0.5	1.0	<0.5	0.0
Dissolved Oxygen (mg/L)	none			1.34	0.66
Acenaphthene	none	0.67		<3.8	
Anthracene	3000 / 600	<0.048>		<3.1	
Benzo (a) anthracene	none	<0.056>		<7.4	
Benzo (a) pyrene	0.2 / 0.02	0.060		<4.4	
Benzo (k) fluoranthene	none	<0.039>		<5.9	
Chrysene	0.2 / 0.02	<0.068>		<6.0	
Fluoranthene	400 / 80	<0.034		<4.3	
Fluorene	400 / 80	0.64		<5.1	
Indeno (1,2,3-cd) pyrene	none	<0.20>		<11	
Methyl-1-Naphthalene	none	11		<4.8	
Methyl-2-Naphthalene	none	1.8		<4.2	
Naphthalene	40 / 8	0.64		<3.5	
Phenanthrene	none	0.70		<5.8	
Total Polynuclear Aromatic Hydrocarbons	none	16		<69.3	

Notes:
Results are reported in parts per billion (ppb) unless otherwise noted.
ppm = parts per million, GRO = Gasoline Range Organics
Results in BOLD exceed NR 140 ES and results underlined exceed NR 140 PALs.

Table 6 (Page 3 of 8)
Groundwater Analytical Results
Deyo Bulk Plant
Greenleaf, Wisconsin
Update - March 2003

PARAMETER	NR 140 ES / PAL Standards	DBP-MW4			
		1/19/2001	2/20/2001	5/17/2001	6/26/2002
GRO (ppm)	none	<0.015			
DRO (ppm)	none	0.39			
Dissolved Lead (ppm)	15 / 1.5	<1.4			
Benzene	5 / 0.5	<0.13	<0.51	<1.1	<0.61
Ethylbenzene	700 / 140	<0.17	<0.51	<1.2	<0.63
Toluene	1000 / 200	<0.12	<0.51	<1.2	<0.64
Total Trimethylbenzenes	480 / 96	<0.55	<1.06	<2.3	<1.31
Total Xylenes	10000 / 1000	<0.64	<1.70	<3.7	<2.12
Methyl tert-butyl Ether	60 / 12	2.0	<1.0	<1.2	7.8
sec-Butylbenzene	none	<0.27			
Isopropylbenzene	none	<0.23			
p-Isopropyltoluene	none	<0.29			
Naphthalene	40 / 8	<0.41			
n-Propylbenzene	none	<0.22			
Total PVOCs	none	<3.61	<5.29	<10.7	9.92
Total VOCs	none	<5.03	<5.29	<10.7	9.92
Alkalinity (mg/L)	none	500	570	380	
Nitrogen, ammonia as N	9.7 / 1.9 ppm	0.32	<0.051>	0.22	
Nitrogen N+N (mg/L)	10 / 2 ppm	0.21	0.38	4.60	
Nitrogen, Kjeldahl (mg/L)	none	0.42	0.92	1.60	
Sulfates (mg/L)	none	440	340	240	
pH	none	7.1	7.4	7.5	
Conductivity (uS)	none	1425	1461	3310	2110
Total Iron (mg/L)	none	1.0	0.5	<0.5	1.0
Dissolved Oxygen (mg/L)	none			4.30	1.19
Acenaphthene	none	<0.26			
Anthracene	3000 / 600	<0.73			
Benzo (a) anthracene	none	<0.42			
Benzo (a) pyrene	0.2 / 0.02	<0.16			
Benzo (k) fluoranthene	none	<0.28			
Chrysene	0.2 / 0.02	<0.23			
Fluoranthene	400 / 80	<0.34			
Fluorene	400 / 80	<0.34>			
Indeno (1,2,3-cd) pyrene	none	<0.90			
Methyl-1-Naphthalene	none	<0.97			
Methyl-2-Naphthalene	none	<0.66			
Naphthalene	40 / 8	<0.34			
Phenanthrene	none	<0.66			
Total Polynuclear Aromatic Hydrocarbons	none	<5.95			

Notes:
Results are reported in parts per billion (ppb) unless otherwise noted.
ppm = parts per million, GRO = Gasoline Range Organics
Results in BOLD exceed NR 140 ES and results underlined exceed NR 140 PALs.

Table 6 (Page 4 of 8)
Groundwater Analytical Results
Deyo Bulk Plant
Greenleaf, Wisconsin
Update - March 2003

PARAMETER	NR 140 ES / PAL Standards	DBP-MW7			
		1/19/2001	2/20/2001	5/17/2001	6/26/2002
GRO (ppm)	none	<0.015			
DRO (ppm)	none	<0.050>			
Dissolved Lead (ppm)	15 / 1.5				
Benzene	5 / 0.5	<0.13	<0.51	<1.1	<0.61
Ethylbenzene	700 / 140	<0.17	<0.51	<1.2	<0.63
Toluene	1000 / 200	<0.12	<0.51	<1.2	<0.64
Total Trimethylbenzenes	480 / 96	<0.55	<1.06	<2.3	<1.31
Total Xylenes	10000 / 1000	<0.64	<1.70	<3.7	<2.12
Methyl tert-butyl Ether	60 / 12	<0.24	<1.0	<1.2	<0.62
sec-Butylbenzene	none	<0.27			
Isopropylbenzene	none	<0.23			
p-Isopropyltoluene	none	<0.29			
Naphthalene	40 / 8	<0.41			
n-Propylbenzene	none	<0.22			
Total PVOCs	none	<1.85	<5.29	<10.7	<5.93
Total VOCs	none	<3.27	<5.29	<10.7	<5.93
Alkalinity (mg/L)	none	350	380	340	
Nitrogen, ammonia as N	9.7 / 1.9 ppm	0.13	<0.026	<0.027	
Nitrogen N+N (mg/L)	10 / 2 ppm	<0.10>	0.16	2.00	
Nitrogen, Kjeldahl (mg/L)	none	<0.22>	<0.33>	<0.1>	
Sulfates (mg/L)	none	140	130	130	
pH	none	7.4	7.4	7.5	
Conductivity (uS)	none	1115	1063	1015	1047
Total Iron (mg/L)	none	1.0	1.0	<0.5	0.5
Dissolved Oxygen (mg/L)	none			1.00	2.86
Acenaphthene	none				
Anthracene	3000 / 600				
Benzo (a) anthracene	none				
Benzo (a) pyrene	0.2 / 0.02				
Benzo (k) fluoranthene	none				
Chrysene	0.2 / 0.02				
Fluoranthene	400 / 80				
Fluorene	400 / 80				
Indeno (1,2,3-cd) pyrene	none				
Methyl-1-Naphthalene	none				
Methyl-2-Naphthalene	none				
Naphthalene	40 / 8				
Phenanthrene	none				
Total Polynuclear Aromatic Hydrocarbons	none				

Notes:
Results are reported in parts per billion (ppb) unless otherwise noted.
ppm = parts per million, GRO = Gasoline Range Organics
Results in BOLD exceed NR 140 ES and results underlined exceed NR 140 PALs.

Table 6 (Page 5 of 8)
Groundwater Analytical Results
Deyo Bulk Plant
Greenleaf, Wisconsin
Update - March 2003

PARAMETER	NR 140 ES / PAL Standards	DBP-MW10			
		1/19/2001	2/20/2001	5/17/2001	6/26/2002
GRO (ppm)	none	0.33			
Dissolved Lead (ppm)	15 / 1.5	0.29			
Benzene	5 / 0.5	<1.3	<2.5	<1.1	<0.61
Ethylbenzene	700 / 140	<1.7	<2.5	<1.2	<0.63
Toluene	1000 / 200	<1.2	<2.6	<1.2	<0.64
Total Trimethylbenzenes	480 / 96	<5.5	<5.3	<2.3	<1.31
Total Xylenes	10000 / 1000	<6.4	<8.3	<3.7	<2.12
Methyl tert-butyl Ether	60 / 12	<2.4	<5.0	<1.2	<0.62
sec-Butylbenzene	none	<2.7			
Isopropylbenzene	none	<2.3			
p-Isopropyltoluene	none	<2.9			
Naphthalene	40 / 8	<4.1			
n-Propylbenzene	none	<2.2			
Total PVOCs	none	<18.5	<26.2	<10.7	<5.93
Total VOCs	none	<32.7	<26.2	<10.7	<5.93
Alkalinity (mg/L)	none	340	380	310	
Nitrogen, ammonia as N	9.7 / 1.9 ppm	<0.041>	<0.026	<0.061>	
Nitrogen N+N (mg/L)	10 / 2 ppm	<0.042	<0.042	<0.075	
Nitrogen, Kjeldahl (mg/L)	none	<0.26>	0.41	0.50	
Sulfates (mg/L)	none	95	84	120	
pH	none	7.7	7.4	7.6	
Conductivity (uS)	none	1016	931	1043	1058
Total Iron (mg/L)	none	1.0	1.0	1.0	3.0
Dissolved Oxygen (mg/L)	none			2.3	1.69
Acenaphthene	none				
Anthracene	3000 / 600				
Benzo (a) anthracene	none				
Benzo (a) pyrene	0.2 / 0.02				
Benzo (k) fluoranthene	none				
Chrysene	0.2 / 0.02				
Fluoranthene	400 / 80				
Fluorene	400 / 80				
Indeno (1,2,3-cd) pyrene	none				
Methyl-1-Naphthalene	none				
Methyl-2-Naphthalene	none				
Naphthalene	40 / 8				
Phenanthrene	none				
Total Polynuclear Aromatic Hydrocarbons	none				

Notes:
Results are reported in parts per billion (ppb) unless otherwise noted.
ppm = parts per million, GRO = Gasoline Range Organics
Results in BOLD exceed NR 140 ES and results underlined exceed NR 140 PALs.

Table 6 (Page 6 of 8)
Groundwater Analytical Results
Deyo Bulk Plant
Greenleaf, Wisconsin
Update - March 2003

PARAMETER	NR 140 ES / PAL Standards	DBP-MW11			
		1/19/2001	2/20/2001	5/17/2001	6/26/2002
GRO (ppm)	none	0.33			
DRO (ppm)	none	0.29			
Dissolved Lead (ppm)	15 / 1.5				
Benzene	5 / 0.5	**<48>**	<51	<110	<0.61
Ethylbenzene	700 / 140	<35	<51	<120	<0.63
Toluene	1000 / 200	<25	<51	<120	<0.64
Total Trimethylbenzenes	480 / 96	<111	<106	<230	<1.31
Total Xylenes	10000 / 1000	<127	<170	<370	<2.12
Methyl tert-butyl Ether	60 / 12	**3900**	**2500**	**2300**	**2005**
sec-Butylbenzene	none	<54			
Isopropylbenzene	none	<46			
p-Isopropyltoluene	none	<59			
Naphthalene	40 / 8	<81	<52		
n-Propylbenzene	none	<44			
Total PVOCs	none	4246	2929	3250	2010
Total VOCs	none	4530	2981	3250	2010
Alkalinity (mg/L)	none	500	500	470	
Nitrogen, ammonia as N	9.7 / 1.9 ppm	0.14	<0.026	0.096	
Nitrogen N+N (mg/L)	10 / 2 ppm	0.19	<0.042	<0.075	
Nitrogen, Kjeldahl (mg/L)	none	0.75	0.59	0.62	
Sulfates (mg/L)	none	20	17	35	
pH	none	7.4	7.4	7.4	
Conductivity (uS)	none	1114	1041	1180	1067
Total Iron (mg/L)	none	1.0	1.0	3.0	10.0
Dissolved Oxygen (mg/L)	none			2.53	3.20
Acenaphthene	none			<0.015	
Anthracene	3000 / 600			<0.018>	
Benzo (a) anthracene	none			<0.03	
Benzo (a) pyrene	0.2 / 0.02			<0.018	
Benzo (k) fluoranthene	none			<0.024	
Chrysene	0.2 / 0.02			<0.026>	
Fluoranthene	400 / 80			<0.022>	
Fluorene	400 / 80			<0.021	
Indeno (1,2,3-cd) pyrene	none			<0.043	
Methyl-1-Naphthalene	none			<0.019	
Methyl-2-Naphthalene	none			<0.017	
Naphthalene	40 / 8			<0.014	
Phenanthrene	none			<0.023	
Total Polynuclear Aromatic Hydrocarbons	none			<0.29	

Notes:
Results are reported in parts per billion (ppb) unless otherwise noted.
ppm = parts per million, GRO = Gasoline Range Organics
Results in BOLD exceed NR 140 ES and results underlined exceed NR 140 PALs.

Table 6 (Page 7 of 8)
Groundwater Analytical Results
Deyo Bulk Plant
Greenleaf, Wisconsin
Update - March 2003

PARAMETER	NR 140 ES / PAL Standards	DBP-MW13	
		1/30/2003	
GRO (ppm)	none		
DRO (ppm)	none		
Dissolved Lead (ppm)	15 / 1.5		
Benzene	5 / 0.5	<0.36	
Ethylbenzene	700 / 140	0.33	
Toluene	1000 / 200	0.53	
Total Trimethylbenzenes	480 / 96	1.36	
Total Xylenes	10000 / 1000	1.5	
Methyl tert-butyl Ether	60 / 12	<0.19	
sec-Butylbenzene	none		
Isopropylbenzene	none		
p-Isopropyltoluene	none		
Naphthalene	40 / 8		
n-Propylbenzene	none		
Total PVOCs	none	<4.27	
Total VOCs	none	<4.27	
Alkalinity (mg/L)	none		
Nitrogen, ammonia as N	9.7 / 1.9 ppm		
Nitrogen N+N (mg/L)	10 / 2 ppm		
Nitrogen, Kjeldahl (mg/L)	none		
Sulfates (mg/L)	none		
pH	none		
Conductivity (uS)	none		
Total Iron (mg/L)	none		
Dissolved Oxygen (mg/L)	none		
Acenaphthene	none		
Anthracene	3000 / 600		
Benzo (a) anthracene	none		
Benzo (a) pyrene	0.2 / 0.02		
Benzo (k) fluoranthene	none		
Chrysene	0.2 / 0.02		
Fluoranthene	400 / 80		
Fluorene	400 / 80		
Indeno (1,2,3-cd) pyrene	none		
Methyl-1-Naphthalene	none		
Methyl-2-Naphthalene	none		
Naphthalene	40 / 8		
Phenanthrene	none		
Total Polynuclear Aromatic Hydrocarbons	none		

Notes:
Results are reported in parts per billion (ppb) unless otherwise noted.
ppm = parts per million, GRO = Gasoline Range Organics
Results in BOLD exceed NR 140 ES and results underlined exceed NR 140 PALs.

Table 6 (Page 8 of 8)
Groundwater Analytical Results
Deyo Bulk Plant
Greenleaf, Wisconsin
Update - March 2003

PARAMETER	NR 140 ES / PAL Standards	DBP-MW15	
		1/30/2003	
GRO (ppm)	none		
DRO (ppm)	none		
Dissolved Lead (ppm)	15 / 1.5		
Benzene	5 / 0.5	<0.36	
Ethylbenzene	700 / 140	<0.22	
Toluene	1000 / 200	0.26	
Total Trimethylbenzenes	480 / 96	<0.48	
Total Xylenes	10000 / 1000	0.47	
Methyl tert-butyl Ether	60 / 12	<0.19	
sec-Butylbenzene	none		
Isopropylbenzene	none		
p-Isopropyltoluene	none		
Naphthalene	40 / 8		
n-Propylbenzene	none		
Total PVOCs	none	<1.98	
Total VOCs	none	<1.98	
Alkalinity (mg/L)	none		
Nitrogen, ammonia as N	9.7 / 1.9 ppm		
Nitrogen N+N (mg/L)	10 / 2 ppm		
Nitrogen, Kjeldahl (mg/L)	none		
Sulfates (mg/L)	none		
pH	none		
Conductivity (uS)	none		
Total Iron (mg/L)	none		
Dissolved Oxygen (mg/L)	none		
Acenaphthene	none		
Anthracene	3000 / 600		
Benzo (a) anthracene	none		
Benzo (a) pyrene	0.2 / 0.02		
Benzo (k) fluoranthene	none		
Chrysene	0.2 / 0.02		
Fluoranthene	400 / 80		
Fluorene	400 / 80		
Indeno (1,2,3-cd) pyrene	none		
Methyl-1-Naphthalene	none		
Methyl-2-Naphthalene	none		
Naphthalene	40 / 8		
Phenanthrene	none		
Total Polynuclear Aromatic Hydrocarbons	none		

Notes:
Results are reported in parts per billion (ppb) unless otherwise noted.
ppm = parts per million, GRO = Gasoline Range Organics
Results in BOLD exceed NR 140 ES and results underlined exceed NR 140 PALs.

Table 5 (Page 1 of 3)
Soil Analytical Results
Deyo Bulk Plant
Greenleaf, Wisconsin
Update - March 2003

Parameter	NR 720 RCL	DBP-GB1 @ 6-8'	DBP-GB2 @ 4-6'	DBP-GB3 @ 6-8'	DBP-GB4 @ 6-8'	DBP-GB5 @ 3'	DBP-MW1 @ 5-7'	DBP-MW1 @ 10-12'	DBP-MW2 @ 5-7'
DRO (mg/Kg)	100 (250)	30	21	**4800**	<3.8	**2100**	**520**	<2.6	97
GRO (mg/Kg)	100 (250)	8.6	87	**580**	<2.8	**140**	**650**	<1.2>	76
Lead	50						<7.8>		<7.2>
Benzene	5.5	<25	**1000**	**1100**	<25	**<130**	**<740**	<11	**<150**
Ethylbenzene	2900	41	2500	**7900**	<25	<130	**4000**	<16	<200
Toluene	1500	50	210	**6500**	<25	<130	<1100	<14	<210
Total TMBs	None	324	8200	47000	<25	9600	57000	<37	<310
Total Xylenes	4100	172	**9000**	**59000**	<25	2300	**42000**	<60>	<610
MTBE	None	<25	<50	560	<25	<130	<700	<17	<140
Naphthalene	None						7300		<250
sec-Butylbenzene	None						<1800>		<210
n-Propylbenzene	None						3100		<150
Methylene chloride	None						<680		<140
Total PVOCs	None	637	20910	122060	<150	12420	105540	<155	<1630
Total VOCs	None	637	20910	122060	<150	12420	118420	<155	<2235
Anthracene	None						250	<1.4	
Benzo (a) anthracene	None						160	<1.9>	
Benzo (a) pyrene	None						<34	<2.0>	
Methyl-1-Naphthalene	None						2200	<2.1	
Methyl-2-Naphthalene	None						3800	<4.9>	
Naphthalene	None						1300	<1.7	
Phenanthrene	None						<40	<2.0>	
Pyrene	None						190	<1.8	
Total PAHs	None						7974	<17.8	

Notes: All concentrations are reported in parts per billion (ppb) unless otherwise noted
ppm stands for parts per million
TMB stands for trimethylbenzenes
MTBE stands for methyl tert-butyl ether
PVOCs stands for petroleum volatile organic compounds
VOCs stands for volatile organic compounds
RCL stands for residual contaminant level

Table 5 (Page 2 of 3)
Soil Analytical Results
Deyo Bulk Plant
Greenleaf, Wisconsin
Update - March 2003

Parameter	NR 720 RCL	DBP-MW2 @ 7.5-9.5'	DBP-B3 @ 5-7'	DBP-MW4 @ 5-7'	DBP-B5 @ 7.5-9.5'	DBP-B5 @ 12.5-14.5'	DBP-MW7 @ 5-7'	DBP-B9 @ 5-7'	DBP-B9 @ 7.5-9.5'
DRO (mg/Kg)	100 (250)	<2.6	<2.6	<2.6	<8.3>	<2.6	<2.6	<2.6	<2.6
GRO (mg/Kg)	100 (250)	<0.50	<0.50	<0.50	**290**	<1.3>	<0.50	<0.50	<0.50
Lead	50	<11>						<10>	<13>
Benzene	5.5	<11	<15	<15	**<300**	<11	<15	<15	<11
Ethylbenzene	2900	<16	<20	<20	<410	<16	<20	<20	<16
Toluene	1500	<14	<21	<21	<430	<14	<21	<21	<14
Total TMBs	None	<37	<31	<31	<610	<37	<31	<31	<37
Total Xylenes	4100	<54	<51	<51	<1240	<54	<61	<61	<54
MTBE	None	<17	<14	<14	<280	<17	<14	<14	<17
Naphthalene	None		<25	<25	<500		<25	<25	
sec-Butylbenzene	None		<21	<21	<430		<21	<21	
n-Propylbenzene	None		<15	<15	<310		<15	<15	
Methylene chloride	None		<14	<29>	<270		<14	<38>	
Total PVOCs	None	<149	<152	<152	<3270	<149	<162	<162	<149
Total VOCs	None	<149	<227	<242	<4780	<149	<237	<261	<149
Anthracene	None								
Benzo (a) anthracene	None								
Benzo (a) pyrene	None								
Methyl-1-Naphthalene	None								
Methyl-2-Naphthalene	None								
Naphthalene	None								
Phenanthrene	None								
Pyrene	None								
Total PAHs	None								

Notes: All concentrations are reported in parts per billion (ppb) unless otherwise noted
ppm stands for parts per million
TMB stands for trimethylbenzenes
MTBE stands for methyl tert-butyl ether
PVOCs stands for petroleum volatile organic compounds
VOCs stands for volatile organic compounds
RCL stands for residual contaminant level

Table 5 (Page 3 of 3)
Soil Analytical Results
Deyo Bulk Plant
Greenleaf, Wisconsin
Update - March 2003

Parameter	NR 720 RCL	DBP-MW10 @ 5-7'	DBP-MW11 @ 5-7'	DBP-MW11 @ 7.5-9.5'	DBP-GP12 4-8' @ 6'	DBP-GP13 4-8' @ 6'	DBP-GP14 4-8' @ 6'	DBP-GP15 4-8' @ 6'
DRO (mg/Kg)	100 (250)	<2.6	**640**	<2.6				
GRO (mg/Kg)	100 (250)	9.1	11	<0.50				
Lead	50							
Benzene	5.5	<15	**<40>**	<11	<31	<31	<30	<32
Ethylbenzene	2900	<20	<41	<16	<31	<31	<30	<32
Toluene	1500	<21	<43	<14	<31	<31	<30	<32
Total TMBs	None	<31	<62	<37	<62	<62	<60	<64
Total Xylenes	4100	<61	<124	<54	<94	<92	<90	<97
MTBE	None	<14	1300	<17	<31	<31	<30	<32
Naphthalene	None	<25	<50					
sec-Butylbenzene	None	<21	190					
n-Propylbenzene	None	<15	<31					
Methylene chloride	None	<14	<27					
Total PVOCs	None	<162	1610	<149	<280	<278	<270	<289
Total VOCs	None	<261	1908	<149	<280	<278	<270	<289
Anthracene	None							
Benzo (a) anthracene	None							
Benzo (a) pyrene	None							
Methyl-1-Naphthalene	None							
Methyl-2-Naphthalene	None							
Naphthalene	None							
Phenenthrene	None							
Pyrene	None							
Total PAHs	None							

Notes: All concentrations are reported in parts per billion (ppb) unless otherwise noted
ppm stands for parts per million
TMB stands for trimethylbenzenes
MTBE stands for methyl tert-butyl ether
PVOCs stands for petroleum volatile organic compounds
VOCs stands for volatile organic compounds
RCL stands for residual contaminant level

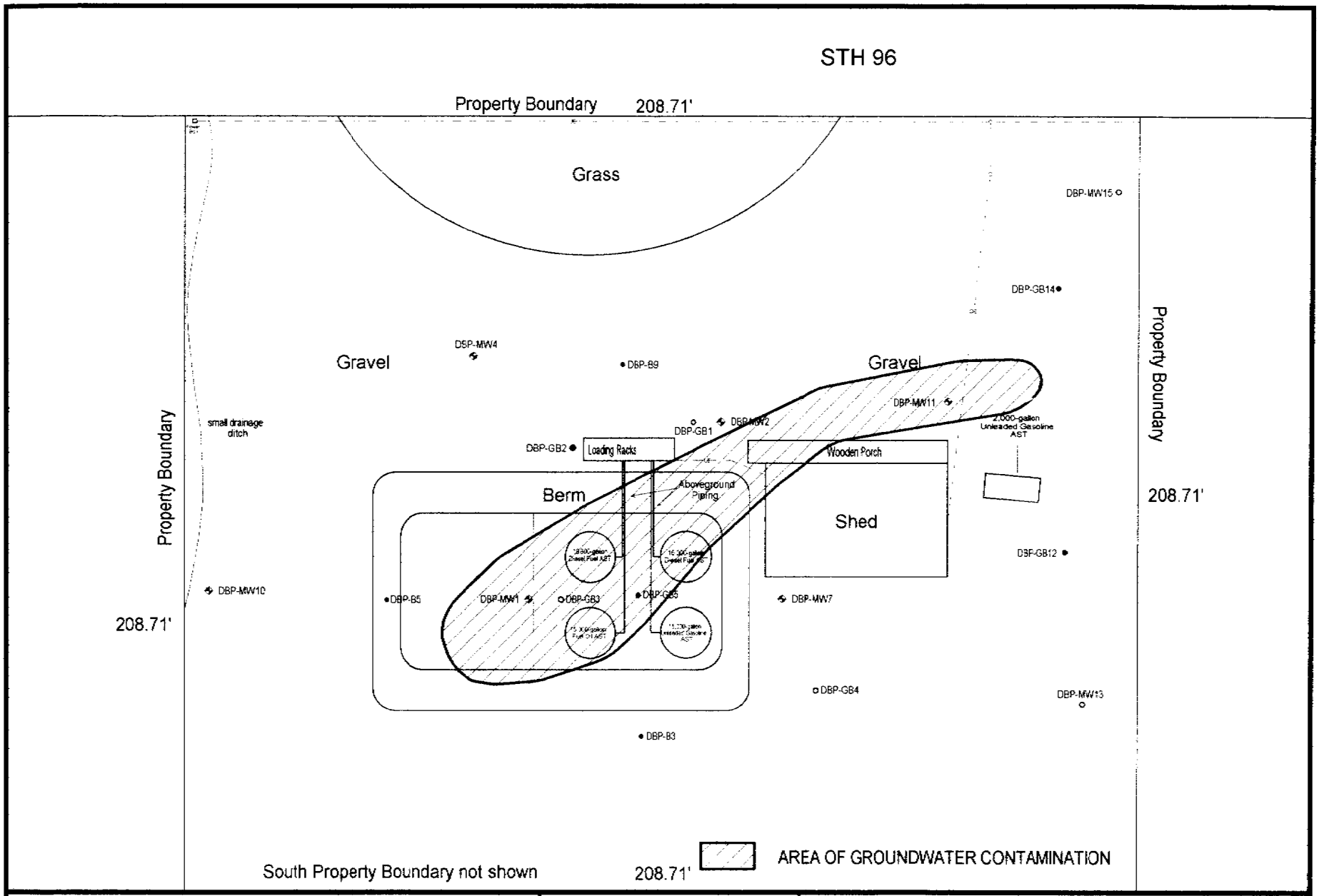

GHD Inc. Environmental Services
DEYO BULK PLANT
1336 DAY STREET
GREENLEAF, WISCONSIN 54126

FIGURE 8
HORIZONTAL EXTENT OF GROUNDWATER CONTAMINATION

Prepared By: T. OTT

Legend:

- SOIL BORING / TEMPORARY WELL
- MONITORING WELL
- Electical
- TEST PIT
- SOIL BORING

N

Date: 02/06/03

Scale: 1" = 30'

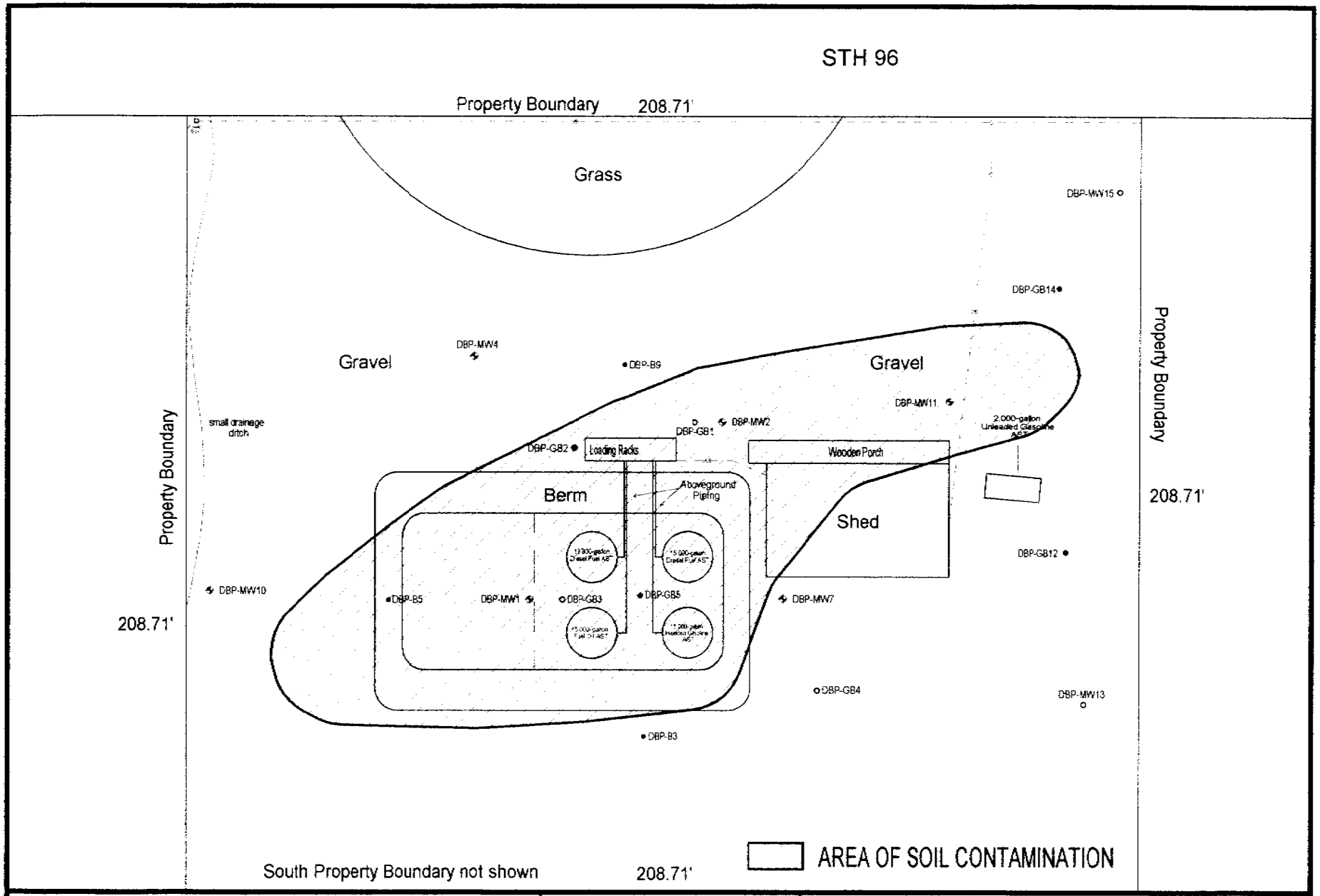

GHD Inc. Environmental Services
DEYO BULK PLANT
1336 DAY STREET
GREENLEAF, WISCONSIN 54126

FIGURE 9
HORIZONTAL EXTENT OF SOIL CONTAMINATION

Legend:

- SOIL BORING / TEMPORARY WELL
- MONITORING WELL
- Electcal
- TEST PIT
- SOIL BORING

N

Prepared By: T. OTT

Date: 02/06/03

Scale: 1" = 30'

Table 3
Water Table Elevations
Deyo Bulk Plant - Greenleaf, Wisconsin
Update - March 2003

DBP-MW1 Water Levels

Date	Depth to Water	TOC Elevation	TOS Elevation	Grade	Water Elevation	Feet Below Grade	Water Column Height
1/17/2001	6.42	101.02	96.08	99.44	94.60	4.84	9.02
1/18/2001	6.31	101.02	96.08	99.44	94.71	4.73	9.13
1/19/2001	6.36	101.02	96.08	99.44	94.66	4.78	9.08
2/20/2001	4.36	101.02	96.08	99.44	96.66	2.78	11.08
3/13/2001	3.30	101.02	96.08	99.44	97.72	1.72	12.14
4/18/2001	3.39	101.02	96.08	99.44	97.63	1.81	12.05
5/17/2001	4.01	101.02	96.08	99.44	97.01	2.43	11.43
6/26/2002	3.59	101.02	96.08	99.44	97.43	2.01	11.85

DBP-MW2 Water Levels

Date	Depth to Water	TOC Elevation	TOS Elevation	Grade	Water Elevation	Feet Below Grade	Water Column Height
1/16/2001	4.55	99.27	96.30	99.80	94.72	5.08	8.92
1/17/2001	4.45	99.27	96.30	99.80	94.82	4.98	9.02
1/18/2001	4.31	99.27	96.30	99.80	94.96	4.84	9.16
1/19/2001	4.37	99.27	96.30	99.80	94.90	4.90	9.10
2/20/2001	3.71	99.27	96.30	99.80	95.56	4.24	9.76
3/13/2001	2.70	99.27	96.30	99.80	96.57	3.23	10.77
4/18/2001	1.46	99.27	96.30	99.80	97.81	1.99	12.01
5/17/2001	2.02	99.27	96.30	99.80	97.25	2.55	11.45
6/26/2002	1.63	99.27	96.30	99.80	97.64	2.16	11.84

DBP-MW4 Water Levels

Date	Depth to Water	TOC Elevation	TOS Elevation	Grade	Water Elevation	Feet Below Grade	Water Column Height
1/17/2001	11.89	98.84	96.00	99.41	86.95	12.46	1.45
1/18/2001	9.81	98.84	96.00	99.41	89.03	10.38	3.53
1/19/2001	9.95	98.84	96.00	99.41	88.89	10.52	3.39
2/20/2001	3.60	98.84	96.00	99.41	95.24	4.17	9.74
3/13/2001	2.60	98.84	96.00	99.41	96.24	3.17	10.74
4/18/2001	1.47	98.84	96.00	99.41	97.37	2.04	11.87
5/17/2001	1.82	98.84	96.00	99.41	97.02	2.39	11.52
6/26/2002	2.83	98.84	96.00	99.41	96.01	3.40	10.51

DBP-MW7 Water Levels

Date	Depth to Water	TOC Elevation	TOS Elevation	Grade	Water Elevation	Feet Below Grade	Water Column Height
1/17/2001	6.77	101.71	96.77	100.16	94.94	5.22	8.67
1/18/2001	6.66	101.71	96.77	100.16	95.05	5.11	8.78
1/19/2001	6.72	101.71	96.77	100.16	94.99	5.17	8.72
2/20/2001	3.81	101.71	96.77	100.16	97.90	2.26	11.63
3/13/2001	3.93	101.71	96.77	100.16	97.78	2.38	11.51
4/18/2001	3.74	101.71	96.77	100.16	97.97	2.19	11.70
5/17/2001	4.27	101.71	96.77	100.16	97.44	2.72	11.17
6/26/2002	3.88	101.71	96.77	100.16	97.83	2.33	11.56

TOC = Top of Casing
TOS = Top of Screen

Table 3
Water Table Elevations
Deyo Bulk Plant - Greenleaf, Wisconsin
Update - March 2003

DBP-MW10 Water Levels

Date	Depth to Water	TOC Elevation	TOS Elevation	Grade	Water Elevation	Feet Below Grade	Water Column Height
1/17/2001	5.64	99.88	94.92	97.81	94.24	3.57	9.82
1/18/2001	5.51	99.88	94.92	97.81	94.37	3.44	9.95
1/19/2001	5.51	99.88	94.92	97.81	94.37	3.44	9.95
2/20/2001	4.30	99.88	94.92	97.81	95.58	2.23	11.16
3/13/2001	2.62	99.88	94.92	97.81	97.26	0.55	12.84
4/18/2001	2.78	99.88	94.92	97.81	97.10	0.71	12.68
5/17/2001	3.49	99.88	94.92	97.81	96.39	1.42	11.97
6/26/2002	2.99	99.88	94.92	97.81	96.89	0.92	12.47

DBP-MW11 Water Levels

Date	Depth to Water	TOC Elevation	TOS Elevation	Grade	Water Elevation	Feet Below Grade	Water Column Height
1/16/2001	8.02	98.88	95.99	99.44	90.86	8.58	5.37
1/17/2001	6.15	98.88	95.99	99.44	92.73	6.71	7.24
1/18/2001	4.56	98.88	95.99	99.44	94.32	5.12	8.83
1/19/2001	5.35	98.88	95.99	99.44	93.53	5.91	8.04
2/20/2001	4.01	98.88	95.99	99.44	94.87	4.57	9.38
3/13/2001	3.84	98.88	95.99	99.44	95.04	4.40	9.55
4/18/2001	0.93	98.88	95.99	99.44	97.95	1.49	12.46
5/17/2001	1.51	98.88	95.99	99.44	97.37	2.07	11.88
6/26/2002	1.12	98.88	95.99	99.44	97.76	1.68	12.27

DBP-MW13 Water Levels

Date	Depth to Water	TOC Elevation	TOS Elevation	Grade	Water Elevation	Feet Below Grade	Water Column Height
1/30/2003	4.68	98.50	98.50	98.47	93.82	4.65	4.97

DBP-MW15 Water Levels

Date	Depth to Water	TOC Elevation	TOS Elevation	Grade	Water Elevation	Feet Below Grade	Water Column Height
1/30/2003	5.46	98.91	98.91	98.96	93.45	5.51	4.19

TOC = Top of Casing
TOS = Top of Screen

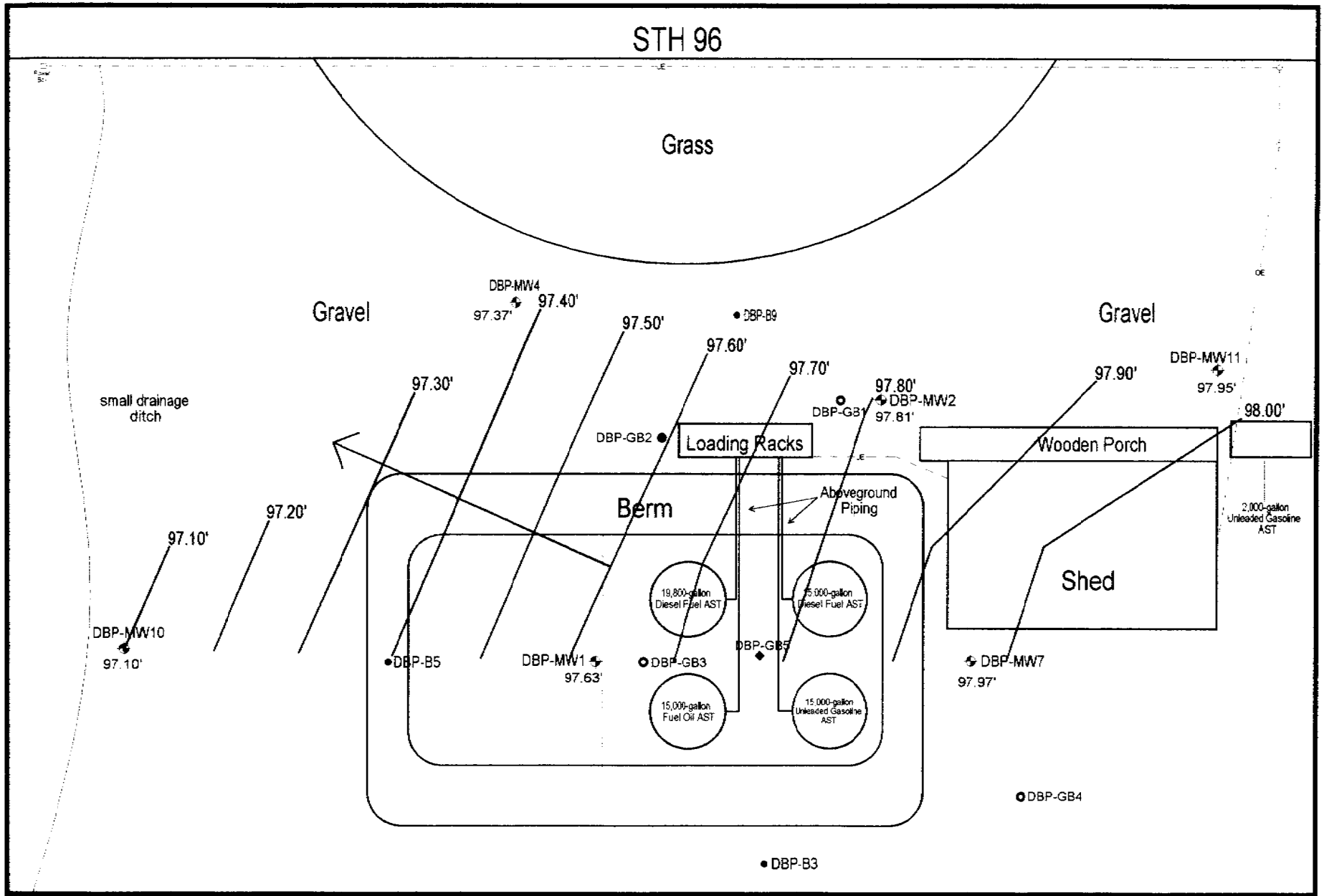

GHD Inc. Environmental Services
DEYO BULK PLANT
1336 DAY STREET
GREENLEAF, WISCONSIN 54126

FIGURE 6
WATER TABLE CONFIGURATION
APRIL 2001

Prepared By: T. OTT

Legend:

- SOIL BORING / TEMPORARY WELL
- MONITORING WELL
- Electrical
- TEST PIT
- SOIL BORING

Date: 07/25/02

Scale: 1" = 20'

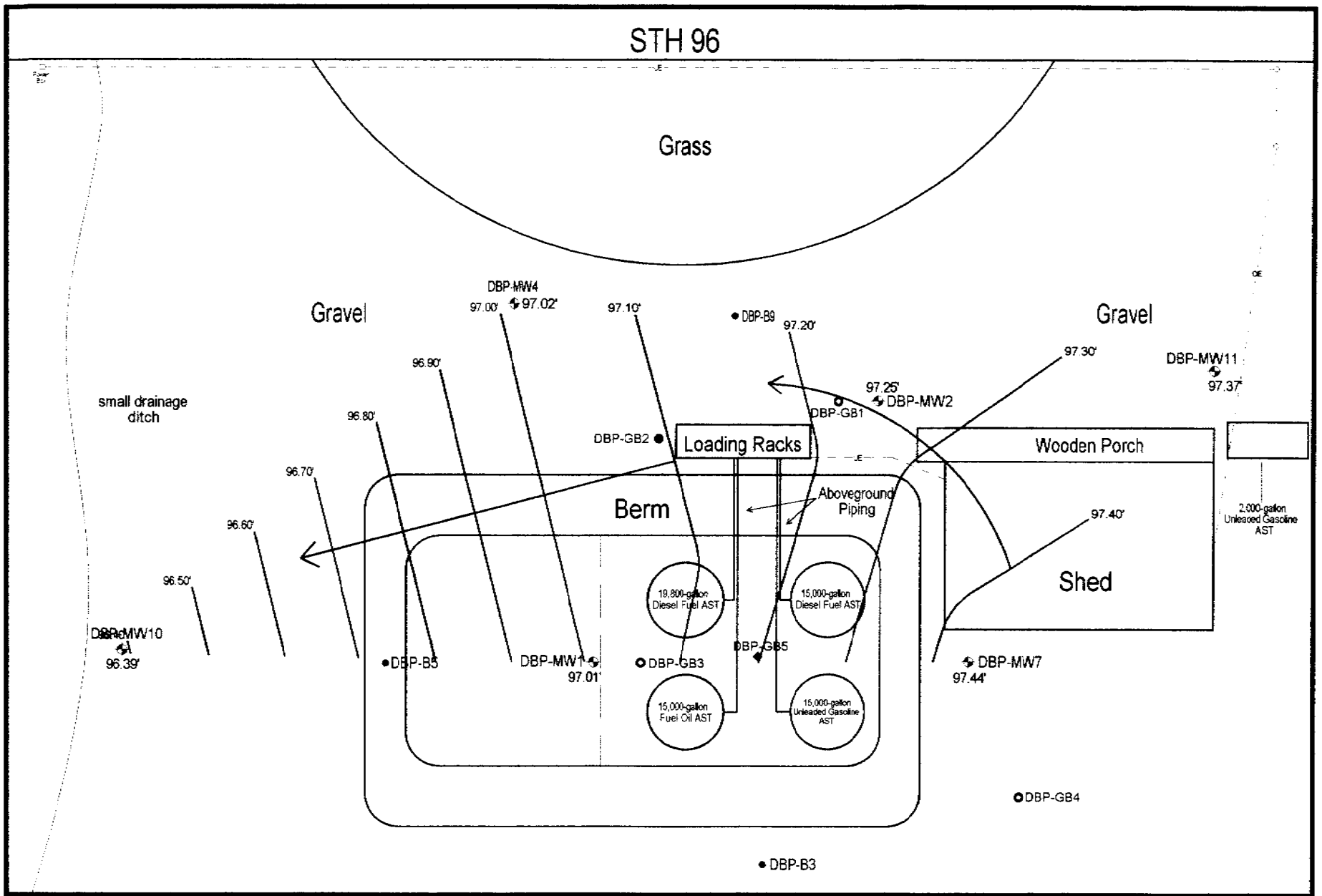

GHD Inc. Environmental Services
DEYO BULK PLANT
1336 DAY STREET
GREENLEAF, WISCONSIN 54126

FIGURE 6A
WATER TABLE CONFIGURATION
MAY 2001

Prepared By: T. OTT

Legend:
- SOIL BORING / TEMPORARY WELL
- MONITORING WELL
- Electical
- TEST PIT
- SOIL BORING

Date: 07/25/02

Scale: 1" = 20'

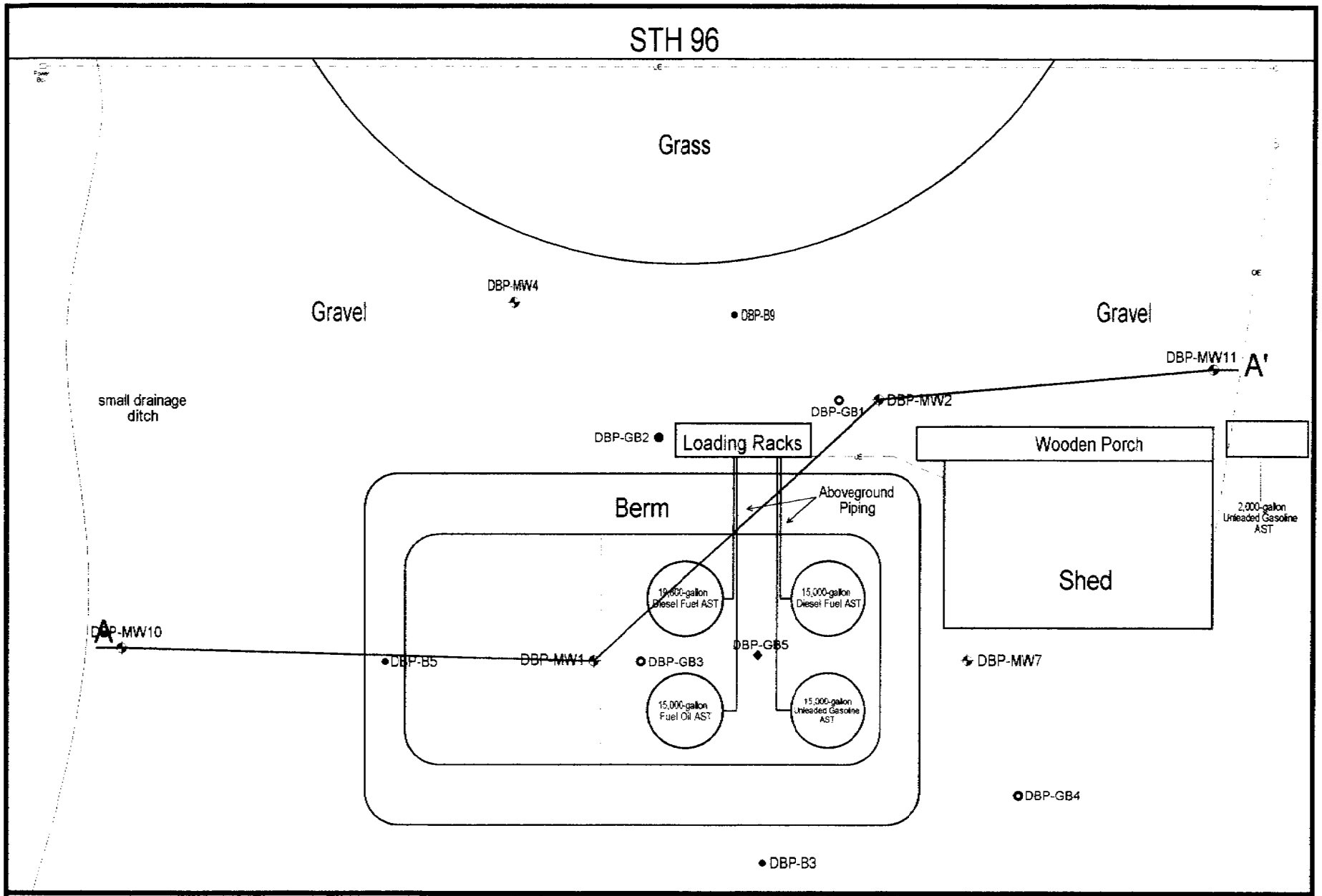

GHD Inc. Environmental Services
DEYO BULK PLANT
1336 DAY STREET
GREENLEAF, WISCONSIN 54126

FIGURE 4
GEOLOGIC CROSS-SECTION LOCATER MAP

Prepared By: T. OTT

Legend:

- SOIL BORING / TEMPORARY WELL
- MONITORING WELL
- Electrical
- TEST PIT
- SOIL BORING

N

Date: 07/25/02

Scale: 1" = 20'

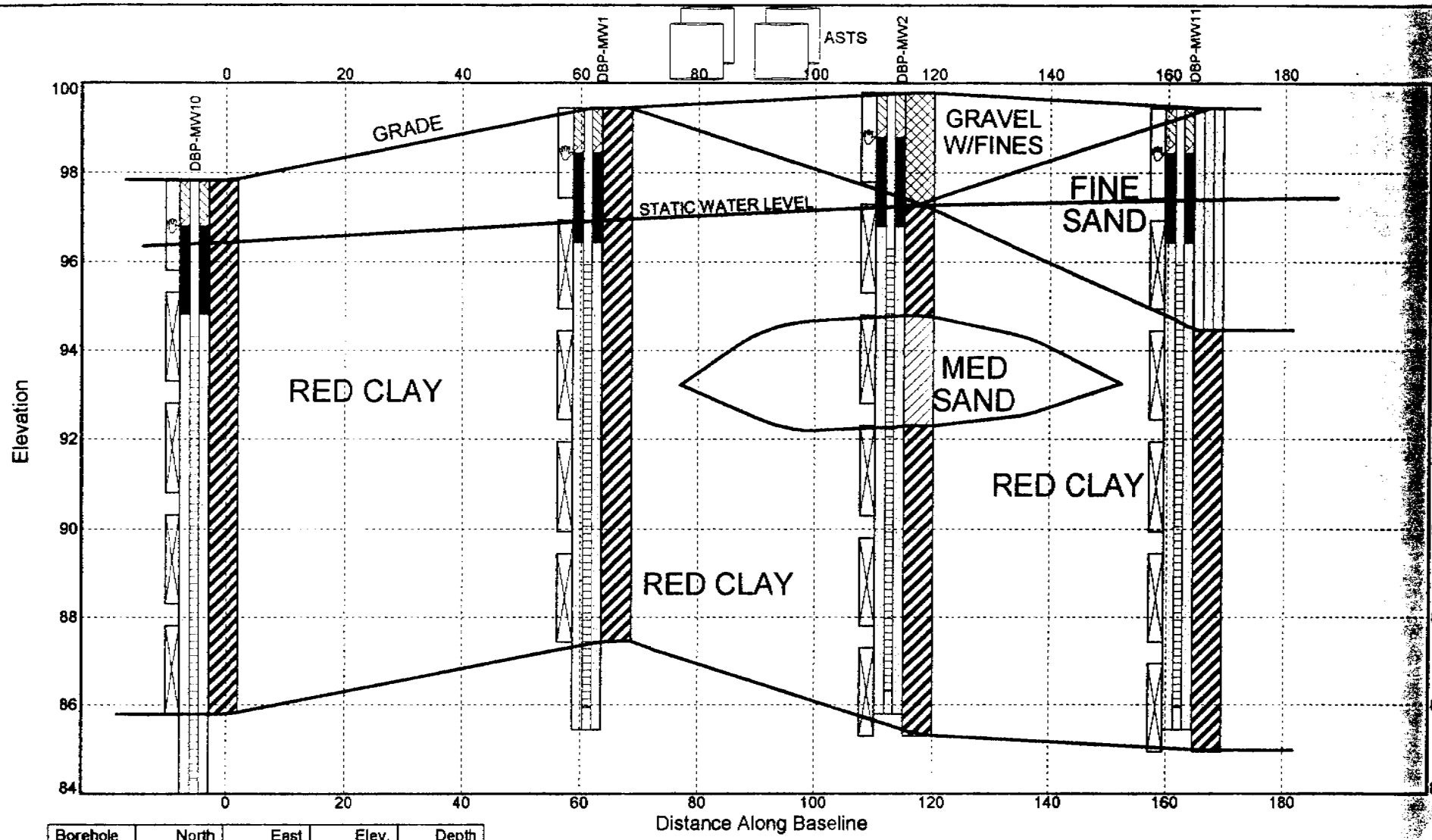

Borehole	North	East	Elev.	Depth
DBP-MW1	-30	-52	99.4	13.5
DBP-MW10	-28	-122	97.8	13.5
DBP-MW11	14	40	99.4	14.5
DBP-MW2	9	-10	99.8	13.5

DISTANCES:

Beginning	0
Ending	180

VIEWING ANGLES (degrees):

Horizontal	0.0
Vertical	0.0

Position	North	East
Left, Front	-34	-120
Right, Front	17	52
Left, Back	-34	-120
Right, Back	17	52

GEOLOGIC CROSS SECTION A-A'

Deyo Bulk Plant

PROJECT #	DATE	FIGURE
	7/2/2001	5

FAGWGN01 DBP.GPJ FAGWGN01.GDT 7/2/01

GHD, Inc.
P.O. Box 69 • Chilton, WI 53014
ENVIRONMENTAL SERVICES
920-849-9797 • Fax 920-849-9160

Mr. Keld Lauridsen
Wisconsin Department of Natural Resources
P.O. Box 10448
Green Bay, Wisconsin, 54307-0448

Mr. Lauridsen:

RE: GIS Registry Packet – Declaration of validity of legal descriptions
Deyo Bulk Plant, 1336 Day Street, Greenleaf, Wisconsin 54126
WDNR BRRTS ID# 02-05-257341

The purpose of this letter is to validate that the property at 1336 Day Street in Greenleaf, Wisconsin is owned by Mr. Richard Deyo.

I have reviewed all legal documents, and to the best of my knowledge, all legal descriptions for the above-referenced property are correct.

Sincerely,

Richard Deyo

Mr. Richard Deyo
Owner
Deyo Bulk Plant